

1.3 FAR NORTH DISTRICT

COASTAL AREA	RIVER	RIVER MOUTH	CMA BOUNDARY
Bay of Islands			
(Parekura Bay)	Wairoa Stream Puhinui Stream	Q05 257 591 Q05 246 591	Q05 257 591 Q05 246 591 <i>Manawaora Road</i>
(Clendon Cove)	Whakawhiti Stream	Q05 210 570	Q05 210 570
(Waikare Inlet)	unnamed stream	Q05 229 519	Q05 229 519 <i>Waikare Road</i>
	unnamed stream	Q05 230 512	Q05 230 512
	Waikare River	Q05 223 507	Q05 223 507
	Te Ngako Creek	Q05 211 504	Q05 211 504
	Waikino River	Q05 182 514	Q05 182 514
	Kaurinui Creek	Q05 139 505	Q05 139 505
(Kawakawa River)	Kawakawa River	Q05 105 482	Q05 103 483 <i>railway bridge</i>
	Karetu River	Q05 146 474	Q05 146 474 <i>Waikino Road</i>
	Owae Stream	Q05 139 474	Q05 139 474 <i>Waikare Road</i>
	Whangae River	Q05 102 509	Q05 102 509 <i>Kawakawa-Paihia Road</i>
(Veronica Bay)	Waimangaro Stream	Q05 110 541	Q05 110 541 <i>Kawakawa-Paihia Road</i> P05 093 553 P05 097 546
(Te Haumi)	Haumi Creek unnamed creek	P05 093 553 P05 097 546	P05 075 558 P05 065 575 <i>base of falls</i>
(Waitangi River)	Kaipatiki Creek Waitangi River	P05 075 558 P05 067 576	P05 000 626 P05 985 640 P05 985 644 <i>base of falls</i> P05 990 659 <i>base of falls</i>
(Kerikeri Inlet)	Okura River Wairoa Stream Kerikeri River	P05 000 626 P05 985 640 P05 988 644	P05 001 672 P05 998 690 P04 060 723 P04 087 708 <i>Rangihoua Road</i>
	Waipapa Stream	P05 991 656	P05 001 672
	Rangitane River	P05 001 672	P05 998 690 P04 060 723 P04 087 708 <i>Rangihoua Road</i>
(Te Puna Inlet)	Te Aiorua Creek Ngakiriparauri Strm Waitohara Stream	P05 998 690 P04 060 723 P04 087 708	P05 998 690 P04 060 723 P04 087 708 <i>Rangihoua Road</i>

Appendix 1: Cross-River Coastal Marine Area Boundaries

COASTAL AREA	RIVER	RIVER MOUTH	CMA BOUNDARY
Taronui Bay - Takou Bay	Tapuaetahi Stream unnamed sidebranch	P04 005 732 P04 002 738	P04 005 732 P04 002 738 <i>Hewitt Road</i>
	Tahoranui River Takou River	P04 980 735 P04 953 772	P04 980 735 P04 950 771 <i>Ext. of Takou East D1/D2 Blk Bndry</i>
	Owaraia Creek Waiaua Creek	P04 962 785 P04 955 821	P04 962 785 P04 955 821
Matauri Bay - Tauranga Bay	Matauri Creek	P04 942 844	P04 942 844
	Parua Stream	P04 930 862	P04 930 862
	Whau Stream	P04 913 862	P04 913 862
	Ngaire Stream	P04 905 864	P04 905 864
	Ngamoko Stream	P04 890 870	P04 890 870
	Waipareira Stream	P04 882 884	P04 882 884
	Tauranga Stream	P04 829 877	P04 829 877
Whangaroa Harbour	Touwai Stream	P04 824 842	P04 824 842 <i>Touwai Beach Road</i>
	Waitapu Creek	P04 816 830	P04 816 830
	Waikoura Creek	P04 807 806	P04 807 806
	Kao River	P04 803 796	P04 803 796 <i>SH10 Bridge</i>
	Pupuke River	P04 772 794	P04 772 794 <i>SH10 Bridge</i>
	Waihapa Stream Iwitaua Stream Wairakau Stream	P04 736 809 P04 728 817 P04 765 872	P04 736 809 P04 728 817 P04 765 872
Taupo Bay	Taupo Creek	P04 762 890	P04 762 890
Mangonui Harbour	Frear Creek	O04 610 918	O04 610 918
	Waiwhakare Stream	O04 617 906	O04 617 906 <i>Hihi Road</i>
	Hihi Stream	O04 622 904	O04 622 904 <i>Hihi Road</i>
	Oruaiti River	O04 631 856	O04 637 855 <i>E Boundary of Kohumaru A2 Blk</i>
	Kenana River Tokatoka Stream	O04 627 851 O04 605 866	O04 627 851 O04 605 866
Coopers Beach - Cable Bay	Kanekane Stream	O04 575 899	O04 575 899
	Otanenui Stream	O04 565 900	O04 565 900
	Opoi Stream	O04 552 899	O04 552 899
	Owhetu Stream	O04 545 899	O04 545 899 <i>SH10 Bridge</i>

Appendix 1: Cross-River Coastal Marine Area Boundaries

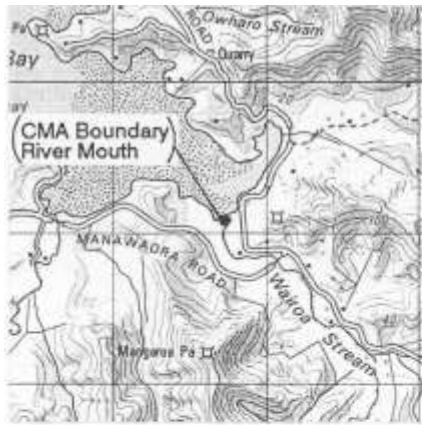
COASTAL AREA	RIVER	RIVER MOUTH	CMA BOUNDARY	
Taipa River	Oruru River	O04 549 866	O04 547 866 <i>W boundary of Lot 13 DP 63681</i>	
	Paranui Stream	O04 532 857	O04 532 857 <i>SE boundary of Section 2 Blk VIII Mangonui SD</i>	
	Oparera Stream/Ryders Creek	O04 527 878	O04 527 878	
Awapoko River	Parapara Stream	O04 488 904	O04 486 904 <i>SH10/river bend</i>	
	Aurere Stream	O04 476 909	O04 476 909 <i>farm bridge</i>	
Karikari Peninsula	Brodies Creek (Kauhoehoe Stream) Wairahoraho Stream unnamed stream	O03 509 050	O03 509 050	
		O03 459 065	O03 459 065	
		O03 447 057	O03 447 057	
Rangaunu Harbour	Mangatete River	O04 393 867	O04 393 867 <i>SW boundary of Pt O.L.C. 31</i>	
	Pairatahi River	O04 362 853	O04 362 853	
	Awanui River	O04 347 876	O04 354 879	
	Waimanoni Creek	O04 332 863	O04 332 863 <i>W boundary of Lot 17</i>	
	Waipapakauri Creek	O04 320 869	O04 320 869 <i>S boundary of Lot 26 O.L.C. 6</i>	
	Houhora Harbour	Motutangi Stream	N03 246 077	N03 246 077 <i>SE boundary of Lot 2 DP 70340</i>
		Ariawa Stream	N03 230 075	N03 230 075 <i>Far North Road</i>
Waihopo Stream		N03 183 159	N03 183 159	
Great Exhibition Bay	Ngataki Stream	N03 191 197	N03 191 197	
	Tauwhia Stream	N03 166 219	N03 166 219	
	Wairahi Stream	N03 134 276	N03 134 276	
	Whareana Stream	M02 111 487	M02 111 487	
Parengarenga Harbour	Te Kao Stream	M02 083 303	M02 083 303 <i>Far North Road</i>	
	Ngakarapu Stream	M02 076 307	M02 076 307 <i>Far North Road</i>	
	Mitimiti Stream	M02 061 342	M02 061 342	
	Whakatereohao Stream	M02 985 395	M02 985 395	
	Karatia Creek			
	Waitiki Stream	M02 975 402	M02 975 402	
Waiheuheu Stream	M02 982 432	M02 982 432		
		M02 035 480	M02 035 480	

Appendix 1: Cross-River Coastal Marine Area Boundaries

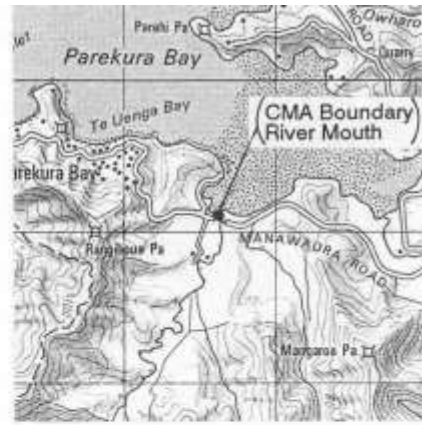
COASTAL AREA	RIVER	RIVER MOUTH	CMA BOUNDARY
North Cape - Cape Maria van Diemen	Waitangi Stream Te Huka Stream Kapowairau Stream Waitahora Stream Tapotupotu Stream Te Werahi Stream	N02 076 528 N02 052 527 N02 982 532 N02 922 496 M02 852 513 M02 810 488	N02 076 528 N02 052 527 N02 982 532 N02 922 496 M02 852 513 M02 810 488
Ninety Mile Beach	Kauaeaparoa (Te Paki) Stream Waikanae Stream Wairoa Stream	N02 888 392 N02 973 303 N04 245 707	N02 888 392 N02 973 303 N04 245 707
Ahipara - Herekino Harbour	Tanutanu Stream Waitaha Stream Hukatere Stream Hunahuna Stream Mokau Stream Waikiri Stream Waiatua Stream	N05 194 645 N05 205 638 N05 207 628 N05 223 611 N05 230 601 N05 236 594 N05 252 582	N05 194 645 N05 205 638 N05 207 628 N05 223 611 N05 230 601 N05 236 594 N05 252 582
Herekino Harbour	Uwhiroa Stream Puhata Creek	N05 295 606 N05 292 565	N05 295 605 <i>Epikauri Road</i> N05 292 565
Whangape Harbour	Awaroa River Humanga Stream Rotokakahi River Hapumateroto Stream	O05 356 564 O05 364 568 O05 354 520 O05 311 539	O05 356 570 O05 364 568 O05 356 522 <i>W from S boundary Rotokakahi Pt 1 D3</i> O05 311 539
Whangape - Hokianga	Puapua Stream Hauturu Stream Waitaha Stream Waikare Stream Taikarawa Stream Moetangi Stream Matihetihe Stream Wairoa Stream Waihopai River Waipapa Stream	O05 322 460 O05 326 454 O05 338 439 O05 348 425 O05 353 417 O05 360 408 O05 365 401 O06 382 378 O06 397 358 O06 416 330	O05 322 460 O05 326 454 O05 338 439 O05 348 425 O05 353 417 O05 360 408 O05 365 401 O06 382 378 O06 397 358 O06 416 330
Hokianga Harbour (Whakarapa River)	Waireia Creek Whanganamu Creek lower Waihou River Whakarapa Stream Mahoehoe Stream	O05 459 410 O05 462 424 O05 455 437 O05 458 457 O05 464 456	O05 459 410 <i>Rangi Point Road</i> O05 462 424 O05 455 437 <i>West Coast Road</i> O05 458 457 <i>Otengi Road</i> O05 464 456

COASTAL AREA	RIVER	RIVER MOUTH	CMA BOUNDARY
Hokianga Harbour			
(Motuti River)	Waipapa Stream	O05 479 463	O05 479 463 <i>Motuti Road</i>
(Tapuwae River)	Te Waipoka Stream/ Pukekohe Stream Mangakino Stream	O05 500 490 O05 512 488	O05 500 490 O05 512 488 <i>West Coast Road</i>
	Manuoha Stream	O05 519 489	O05 519 489 <i>West Coast Road</i>
	Huahua Stream	O05 541 486	O05 541 486 <i>West Coast Road</i>
(Mangamuka River)	Wairupe Creek	O05 569 475	O05 569 475 <i>West Coast Road</i>
	Waimahe Stream/ Moturuna Creek Te Karae Creek	O05 576 529 O05 586 540	O05 576 529 O05 586 540 <i>Kohukohu Road</i>
	Oraoa Stream	O05 572 586	O05 572 586 <i>Mangamuka Road</i>
	Omakura Stream Mangamuka River	O05 588 597 O05 595 608	O05 588 597 O05 593 605 <i>W boundary of Lot 4 DP 29413</i>
	Pakahau Stream Kahikatoa Stream	O05 609 606 O05 600 562	O05 609 606 O05 600 562 <i>Kahikatoa Road</i>
(Orira River)	Orira River	O05 622 557	O05 622 557
(Waihou River)	upper Waihou River	O05 683 539	O05 687 540 <i>W boundary of Pt 4 DP 19953</i>
	Utakura River Wairere River	O05 663 520 O05 646 477	O05 663 520 O05 646 477 <i>NW boundary of Wairere 2A Block</i>
	Perunui River	O05 612 461	O05 612 461
(Waima River)	Waima River	O05 618 427	O05 624 431 <i>W boundary of Motukiore A1 Block</i>
	Kawitu Creek Ohuri River	O05 602 408 O05 590 402	O05 602 408 O05 590 402 <i>Curtis Road</i>
	Omanaia River Oue Creek	O06 584 389 O06 560 383	O06 584 389 O06 560 383 <i>SH 12</i>

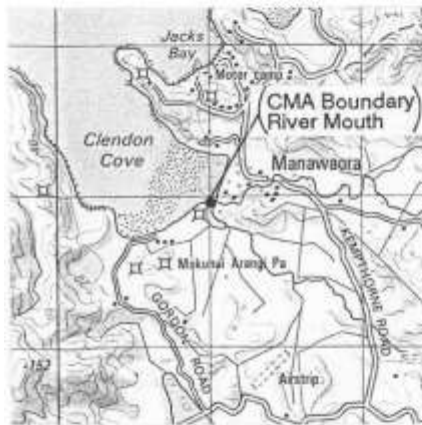
COASTAL AREA	RIVER	RIVER MOUTH	CMA BOUNDARY
(Whirinaki River)	Karuhiruhi Stream Whirinaki River unnamed stream (Koutu)	O06 535 399 O06 528 382 O06 488 369	O06 535 399 O06 528 382 O06 488 369 <i>Tapp Road</i>
	Motutoa Creek	O06 496 350	O06 496 350 <i>Koutu Loop Road</i>
	Awapokanui Stream Opononi Stream	O06 476 339 O06 461 327	O06 476 339 O06 461 327 <i>SH 12</i>
	Waiarohia Stream	O06 460 316	O06 460 316 <i>SH 12</i>
	Omapere Stream	O06 460 301	O06 460 301
Omapere - Kaipara Head	Waiwhatawhata Stream Waimamaku River Wairau River Ohae Stream Waiotane Stream Waiarara Stream Hahaonui Stream Waipoua River	O06 445 278 O06 480 233 O06 492 218 O06 502 198 O06 511 175 O06 523 165 O06 525 162 O06 539 145	O06 445 278 O06 480 233 O06 492 218 O06 502 198 O06 511 175 O06 523 165 O06 525 162 O06 539 145



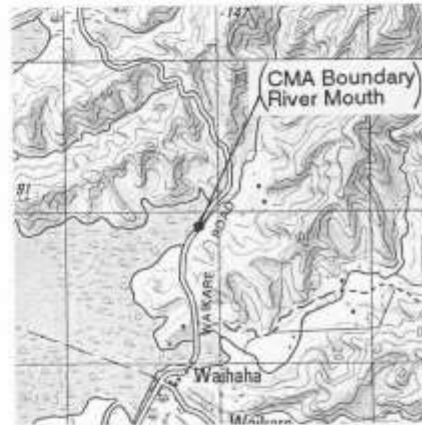
Wairoa Stream



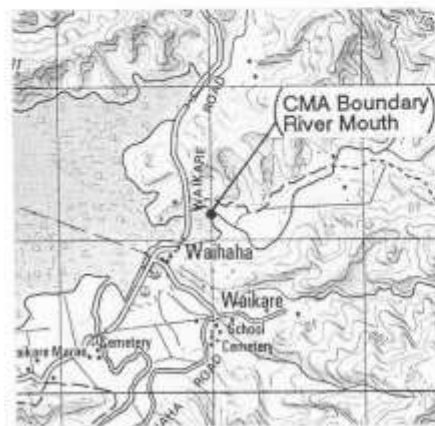
Puhinui Stream



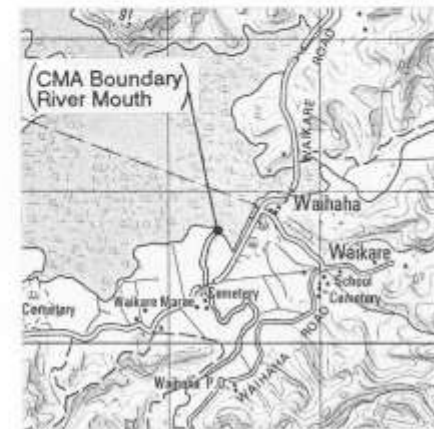
Whakawhiti Stream



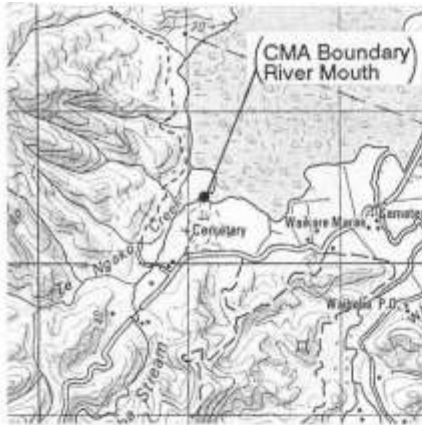
unnamed stream



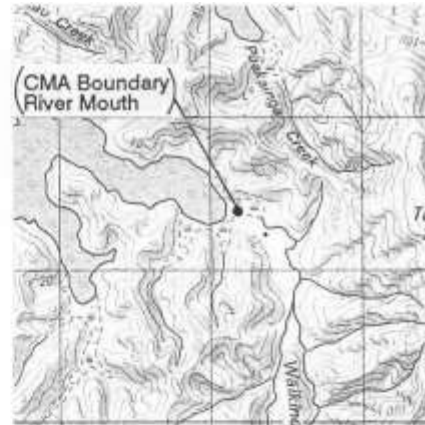
unnamed stream



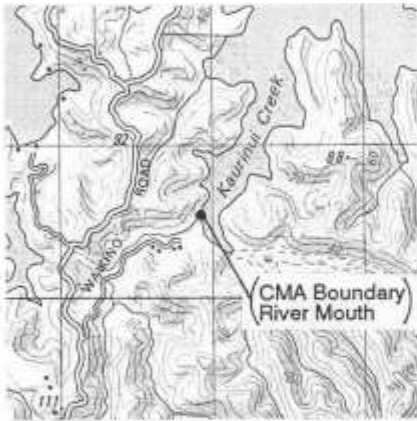
Waikare River



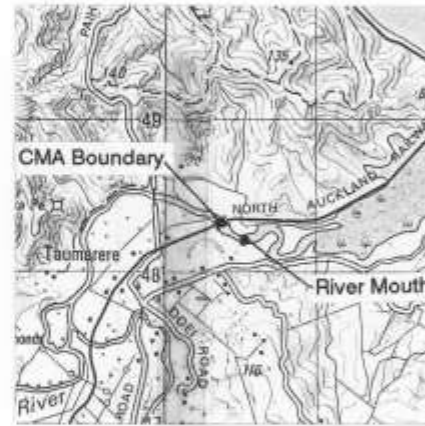
Te Ngako Creek



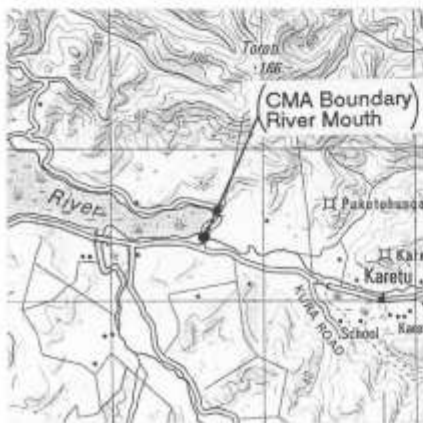
Waikino Creek



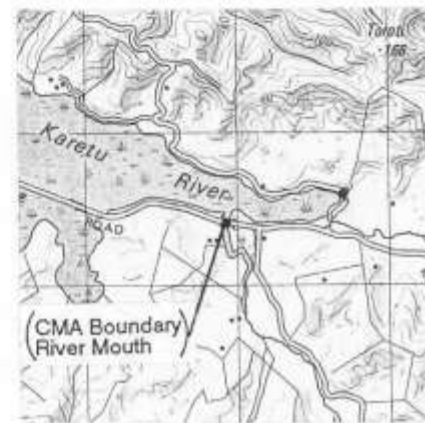
Kaurinui Creek



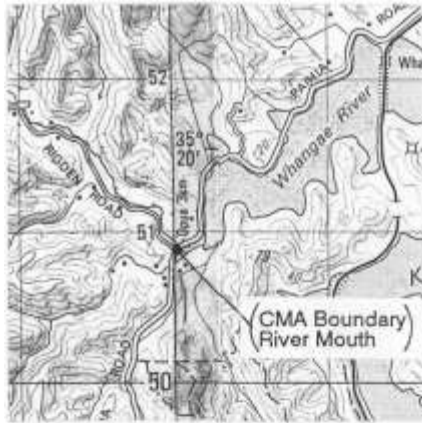
Kawakawa River



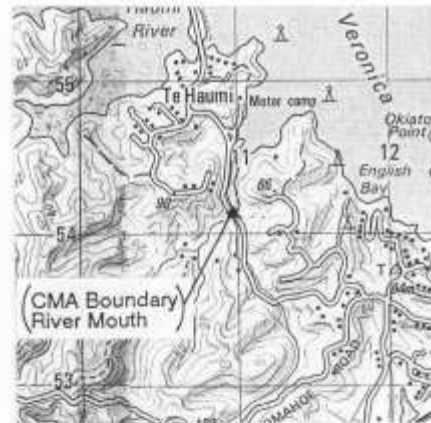
Karetu River



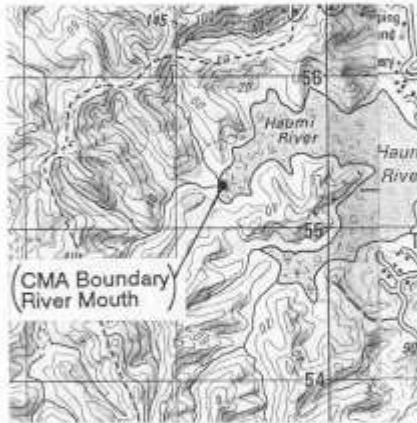
Owae Stream



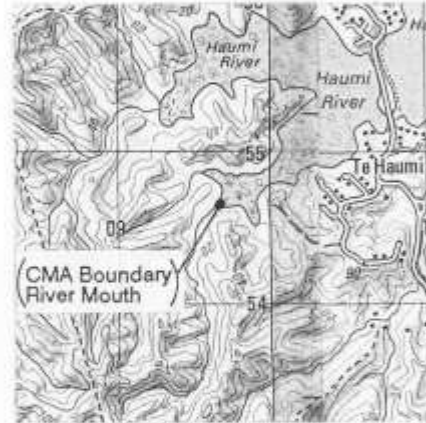
Whangape River



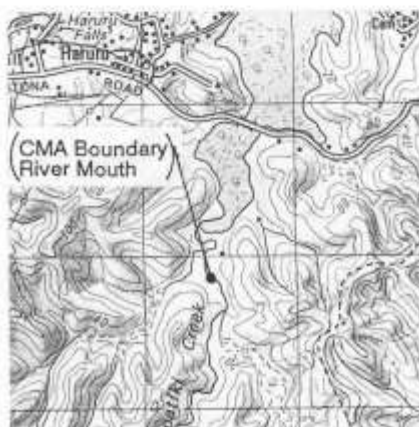
Waimangaro Stream



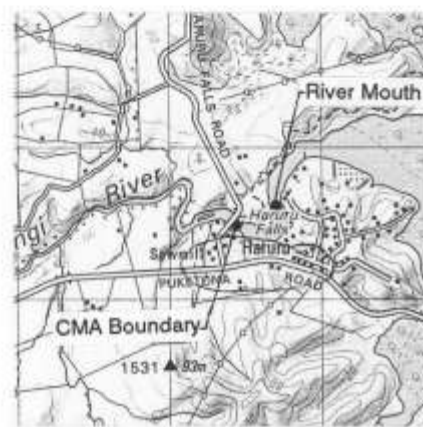
Haumi Creek



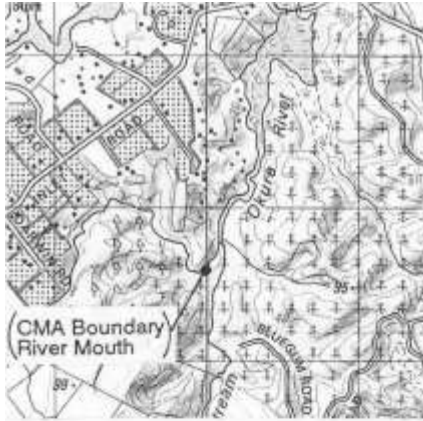
unnamed Creek



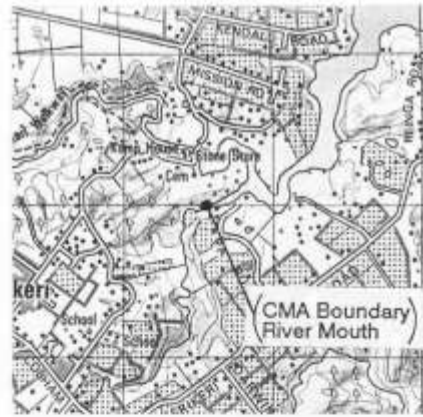
Kaipatiki Creek



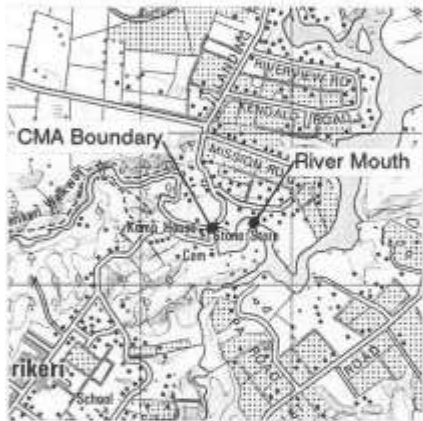
Waitangi River



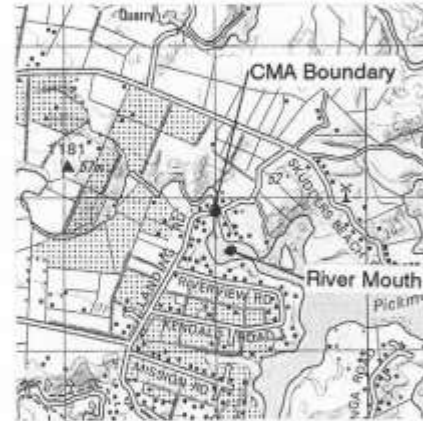
Okura River



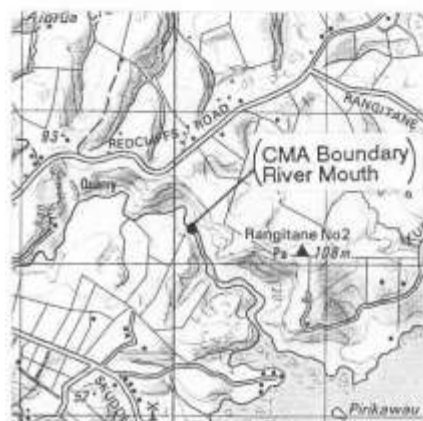
Wairoa Stream



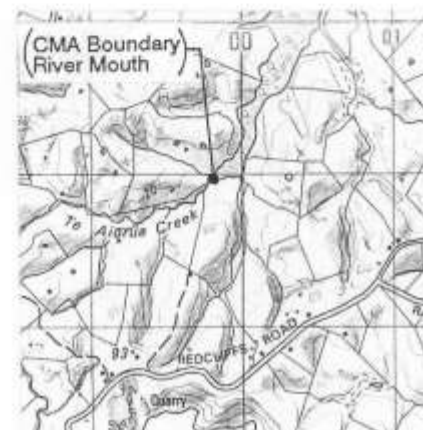
Kerikeri River



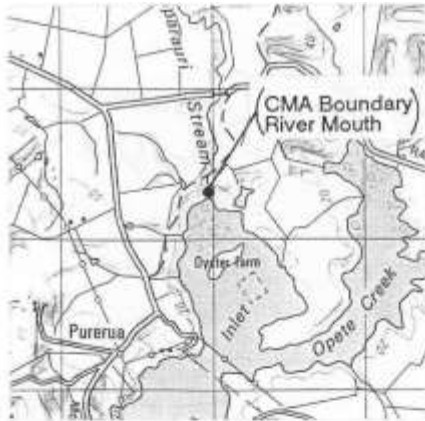
Waipapa Stream



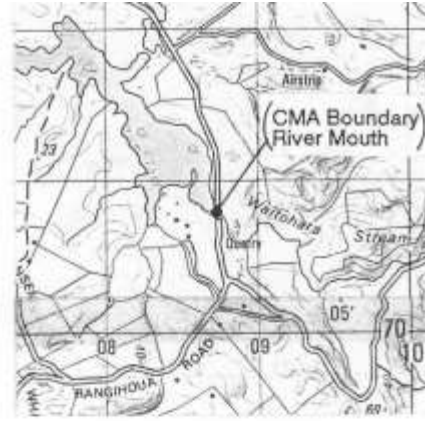
Rangitane River



Te Alorua Creek

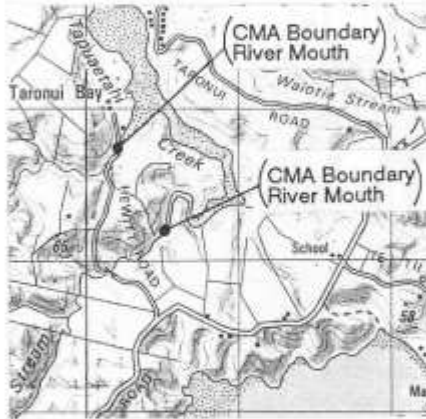


Ngakiriparauri Stream

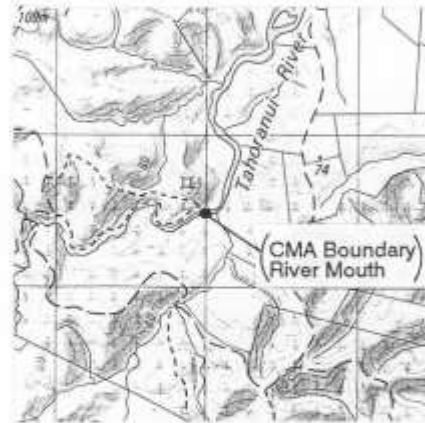


Waitohara Stream

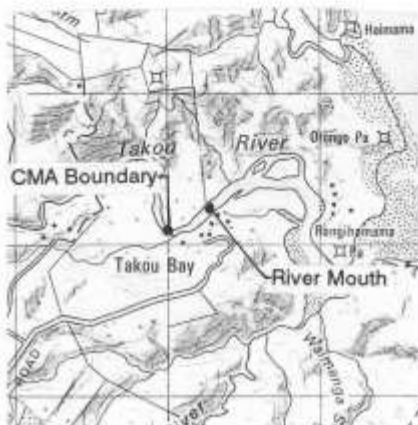
unnamed Creek



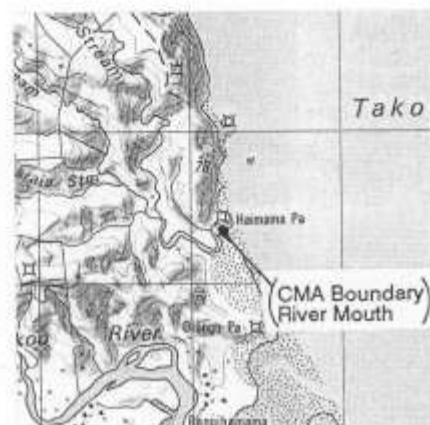
Tapuaetahi Creek



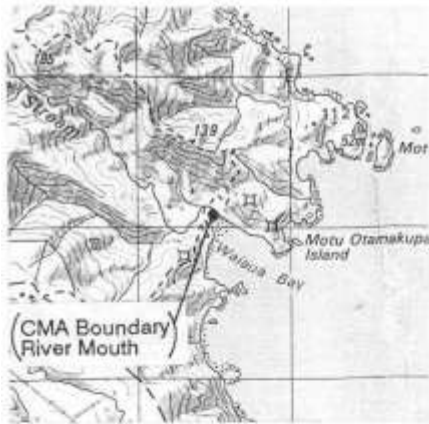
Tahoranui River



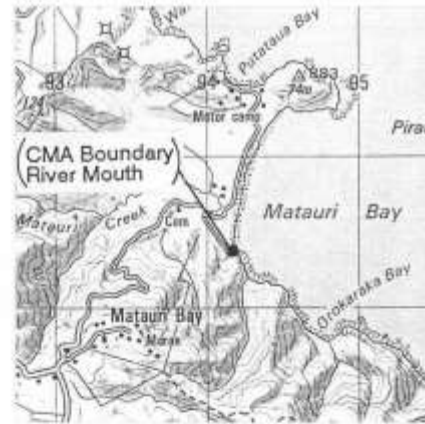
Takou River



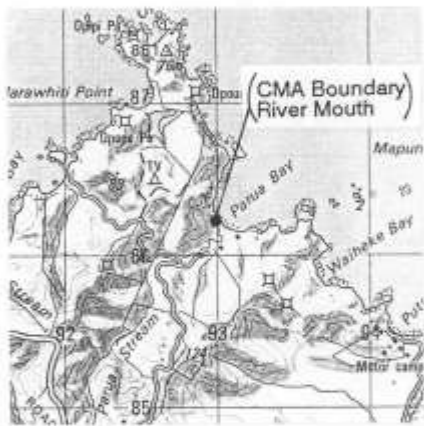
Owarai Creek



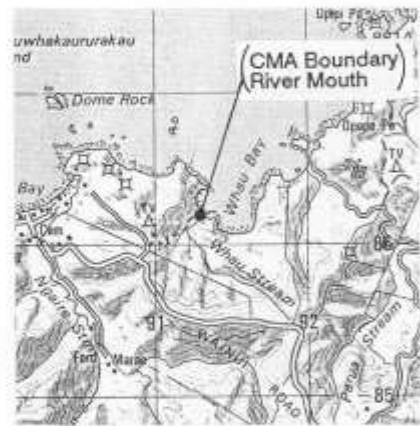
Waiaua Stream



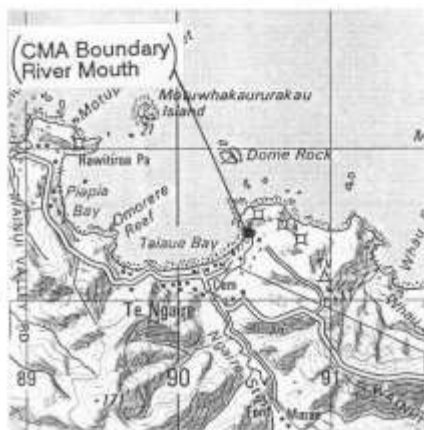
Matauri Creek



Parua Stream



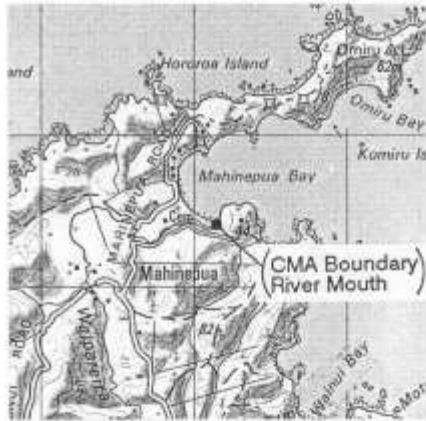
Whau Stream



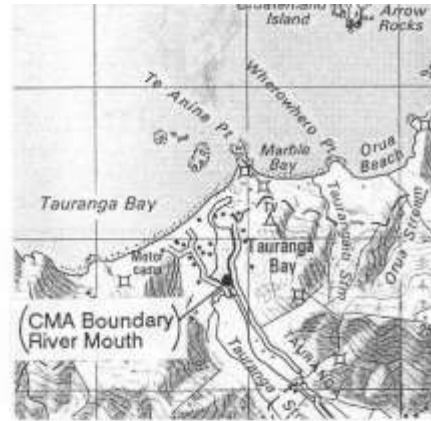
Ngaire Stream



Ngamoko Stream



Walpairera Stream



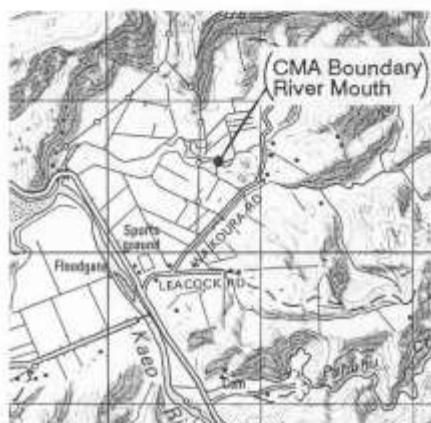
Tauranga Stream



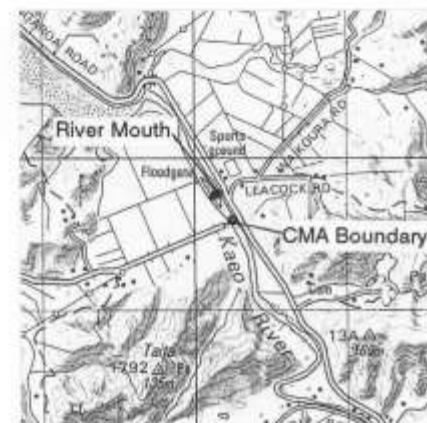
Touwai Stream



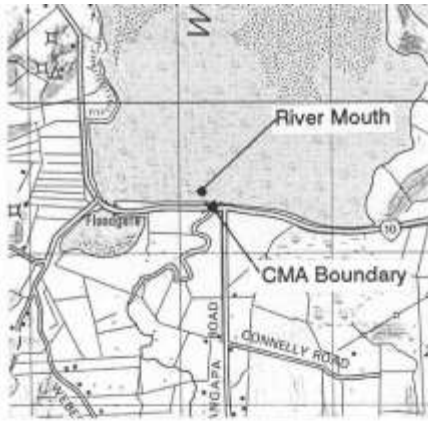
Waitapu Creek



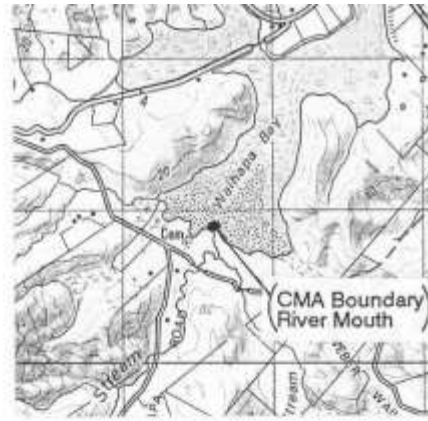
Walkoura Creek



Kao River




Pupuke River



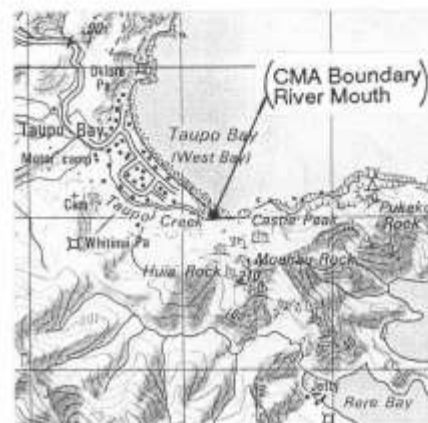
Waihapa Steam



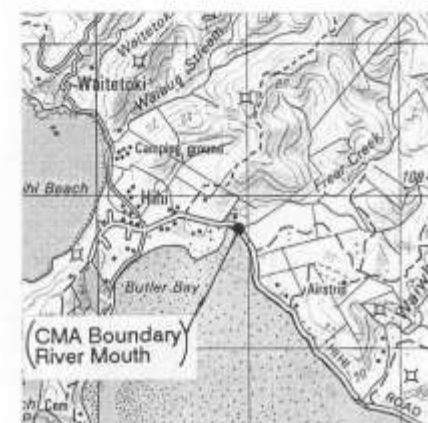
Iwitaia Stream



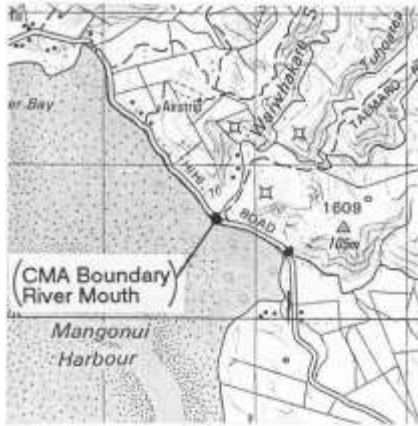
Wairakau Stream



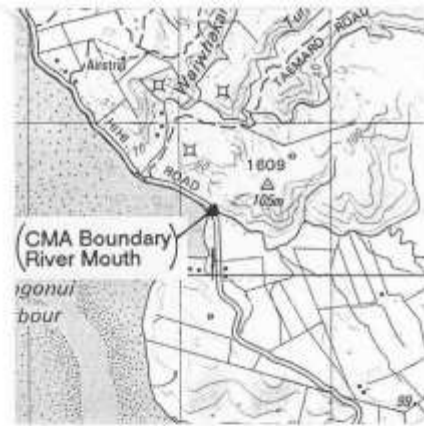
Taupo Creek



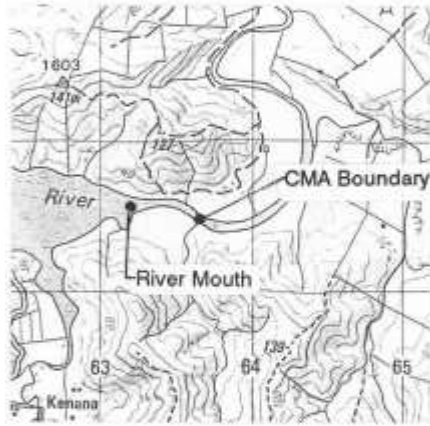
Frear Creek



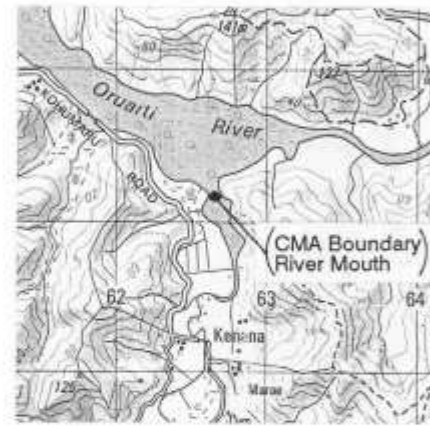
Waiwhakare Stream



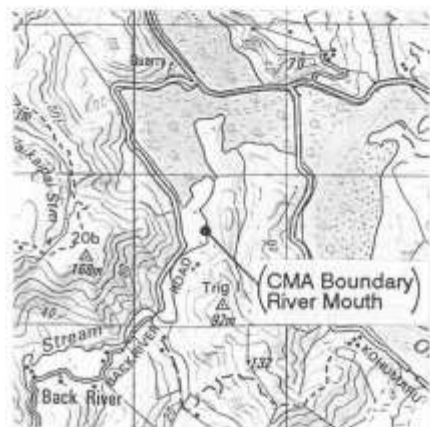
Hihi Stream



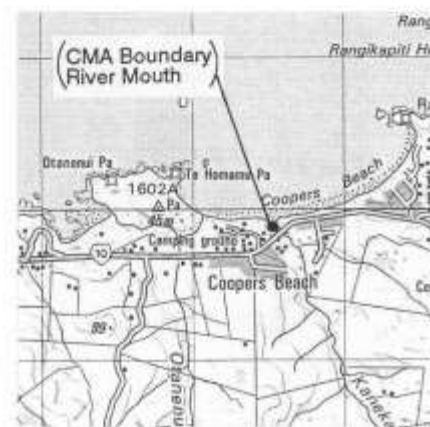
Oruaiti River



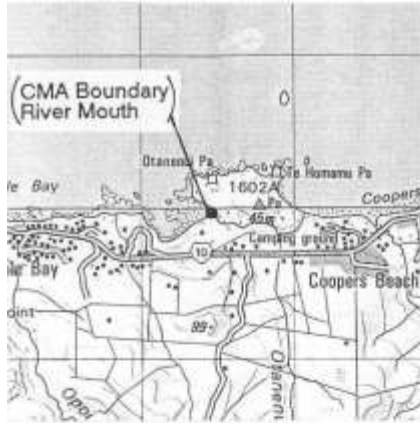
Kenana River



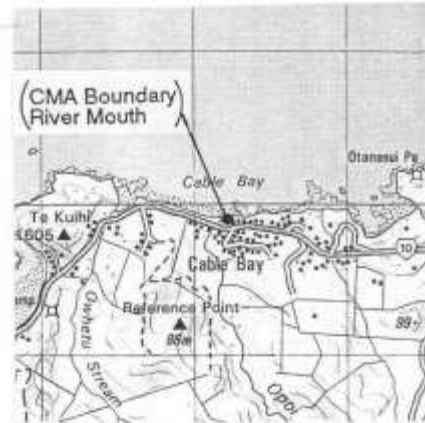
Tokatoka Stream



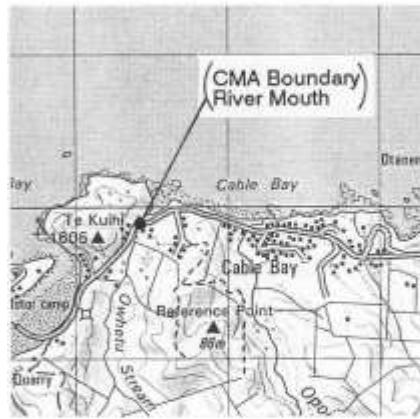
Kanekane Stream



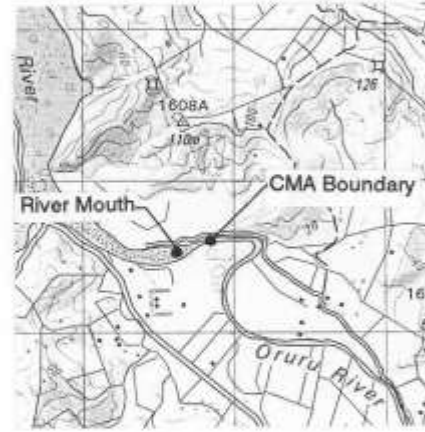
Otanenui Stream



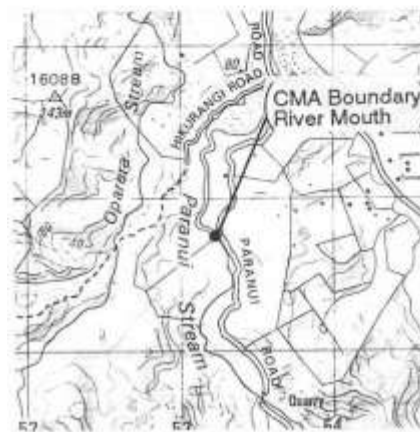
Opoi Stream



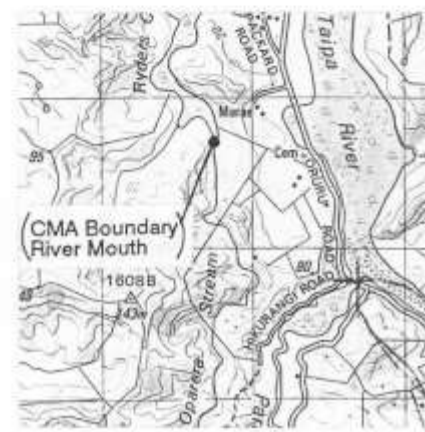
Owhetu Stream



Oruru River



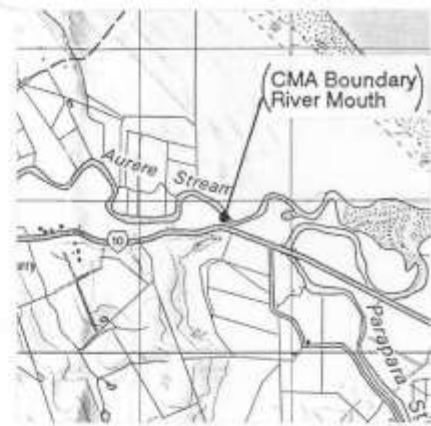
Parau Stream



Oparera Stream



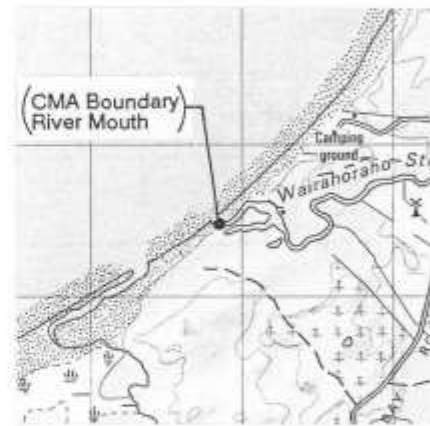
Parapara Stream



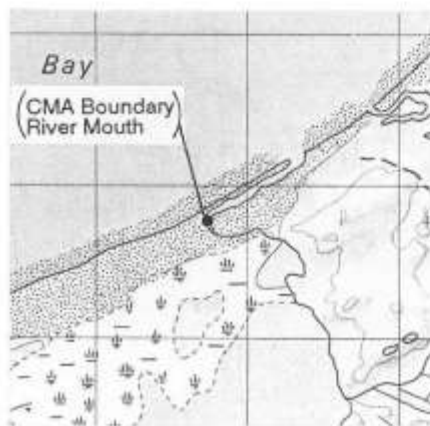
Aurere Stream



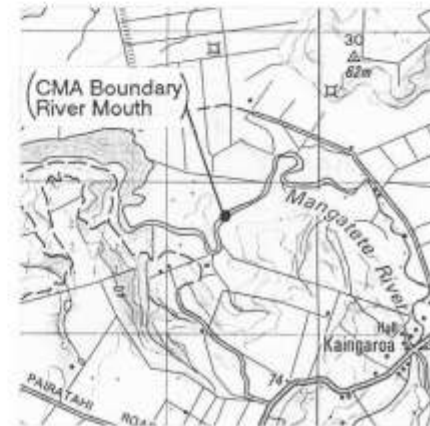
Brodies Creek



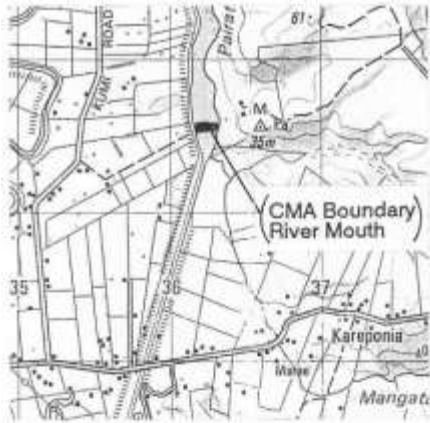
Wairahoraho Stream



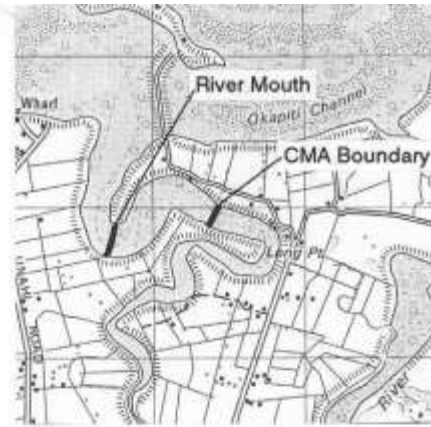
unnamed Stream



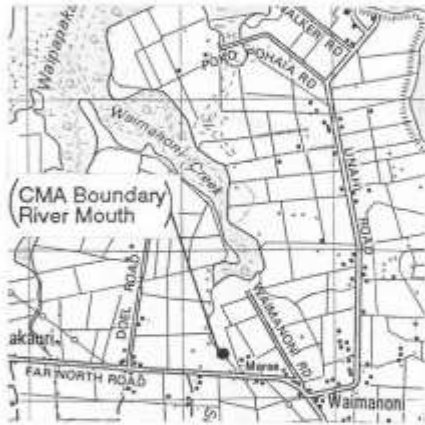
Mangatete Creek



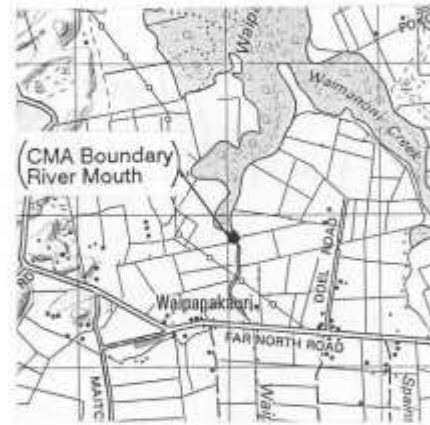
Pairatahi River



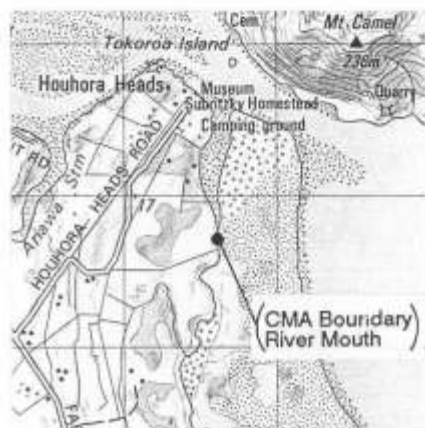
Awanui River



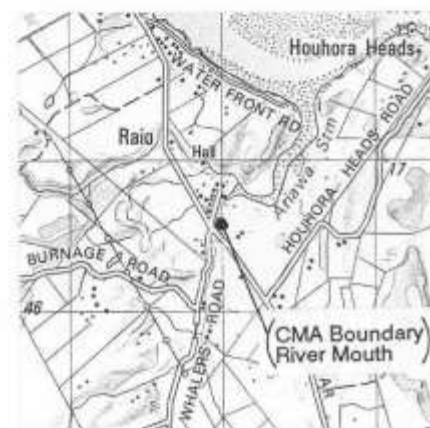
Waimanoni Creek



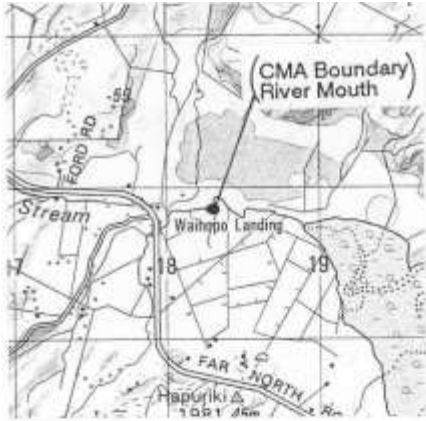
Waipapakauri Creek



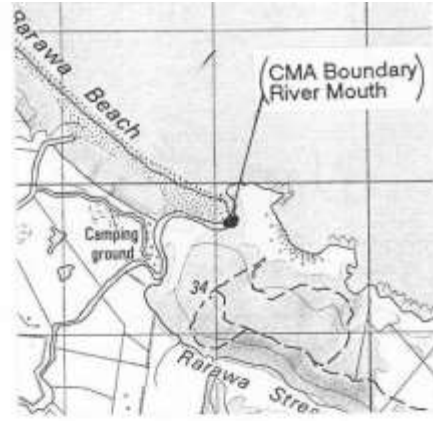
Moturangi Stream



Ariawa Stream



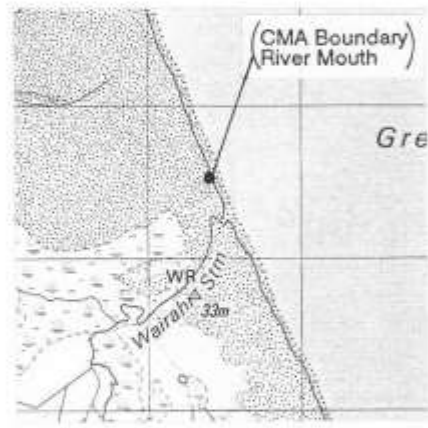
Waihopo Stream



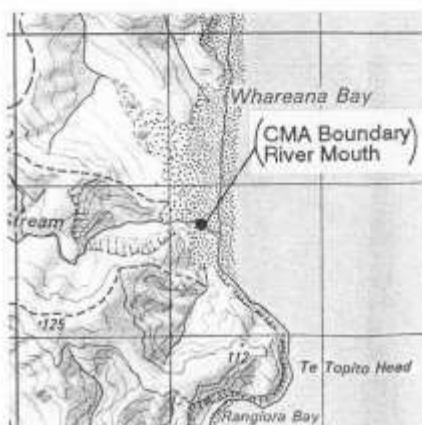
Ngataki Stream



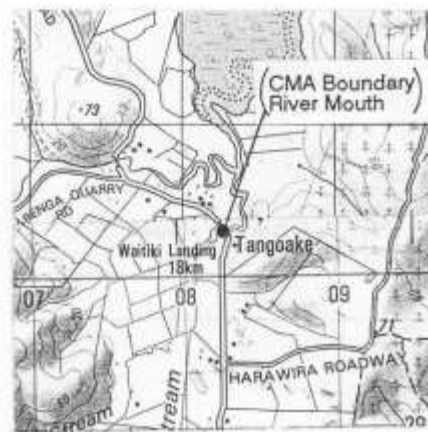
Tauwhia Stream



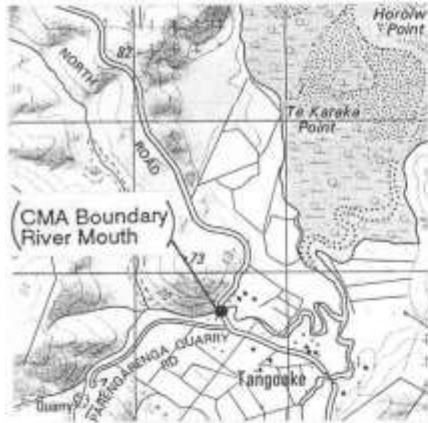
Wairahi Stream



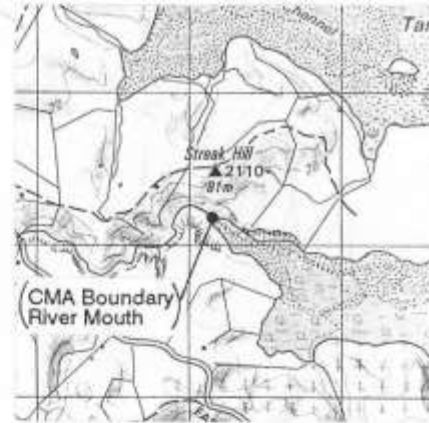
Whareana Stream



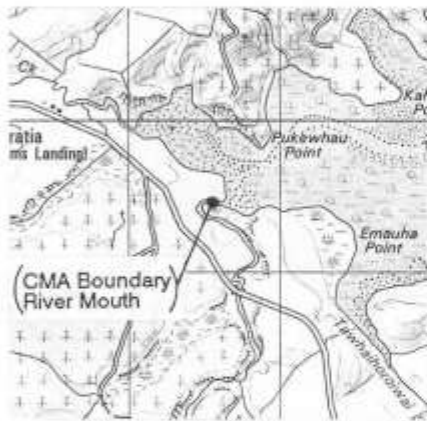
Te Kao Stream



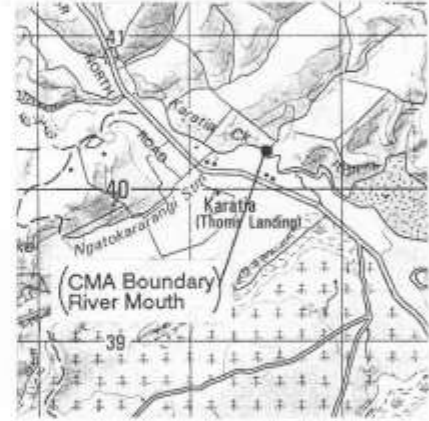
Ngakarapu Stream



Mitimiti Stream



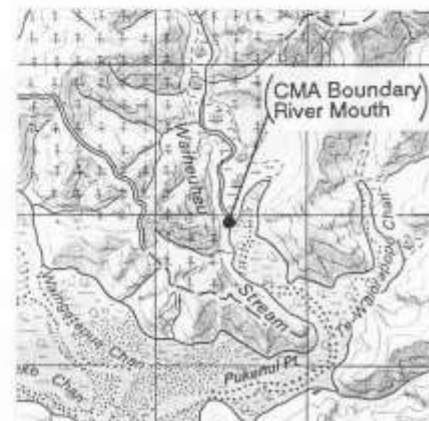
Whakatereohao Stream



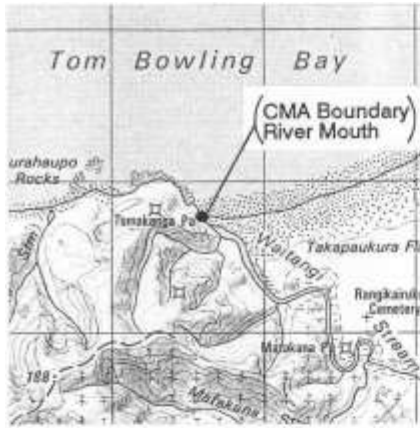
Karatia Creek



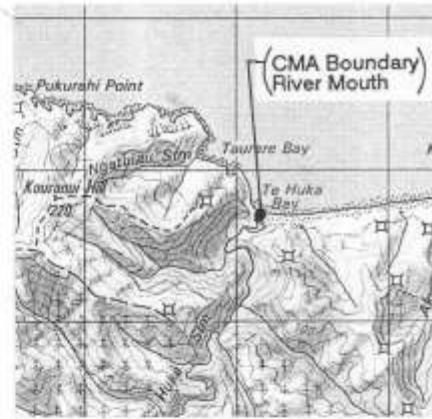
Waitiki Stream



Waiheuheu Stream



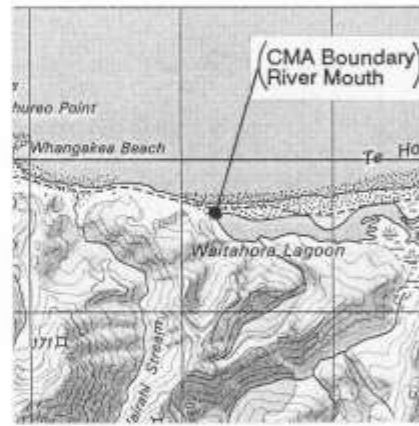
Waitangi Stream



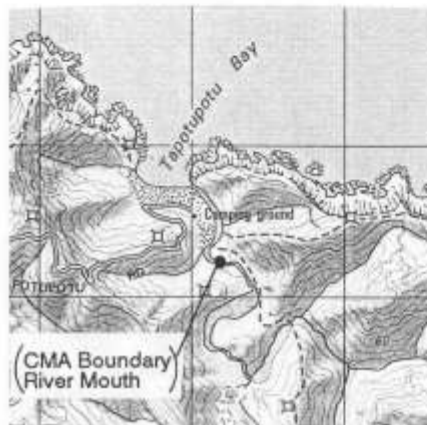
Te Huka Stream



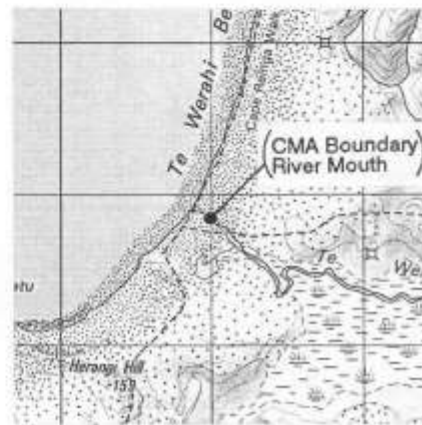
Kapowairau Stream



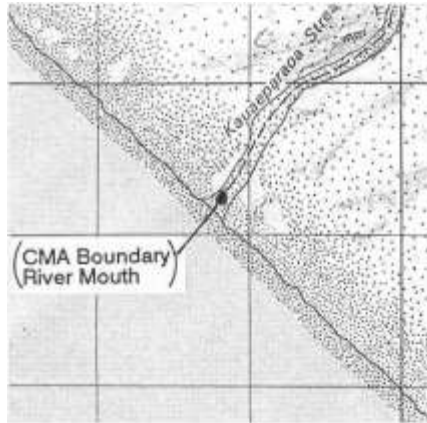
Waitahora Stream



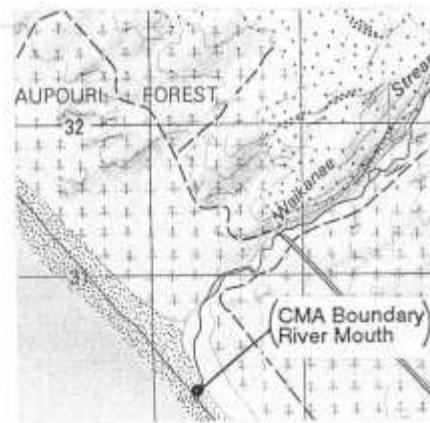
Tapotupotu Stream



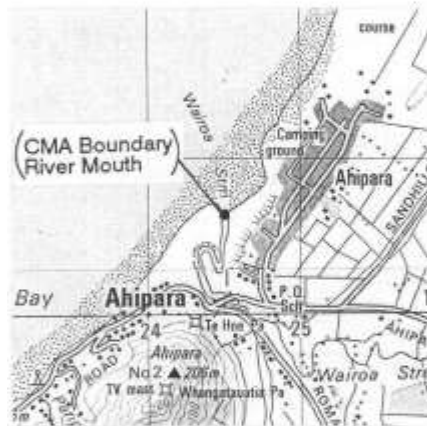
Te Werahi Stream



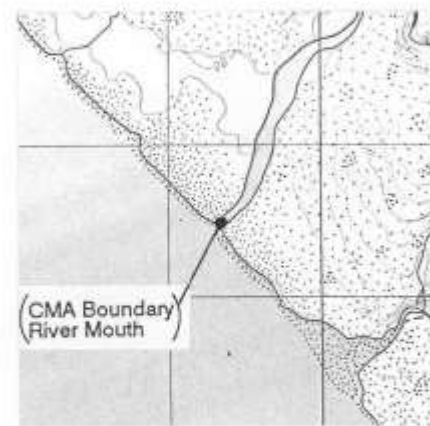
Kauaepraoa Stream



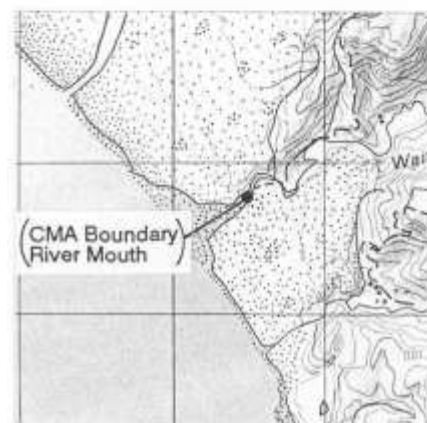
Walkanae Stream



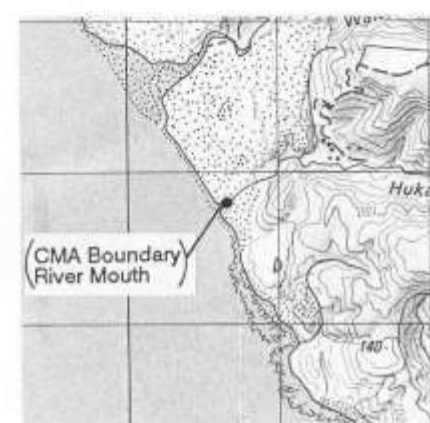
Wairoa Stream



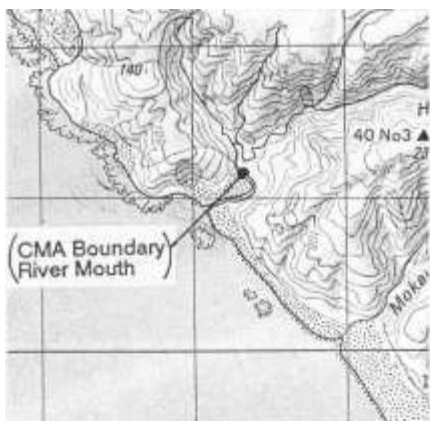
Tanutanu Stream



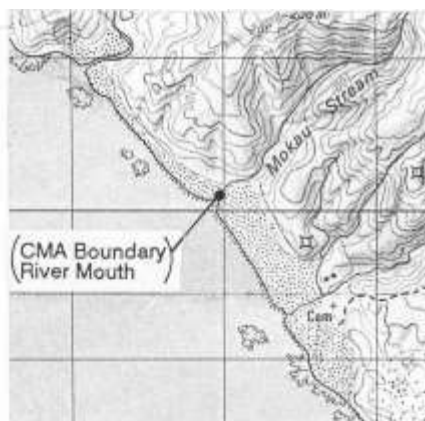
Waitaha Stream



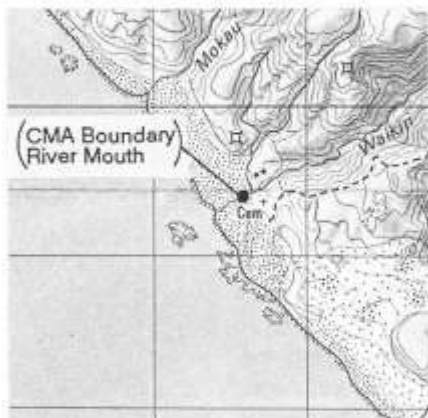
Hukatere Stream



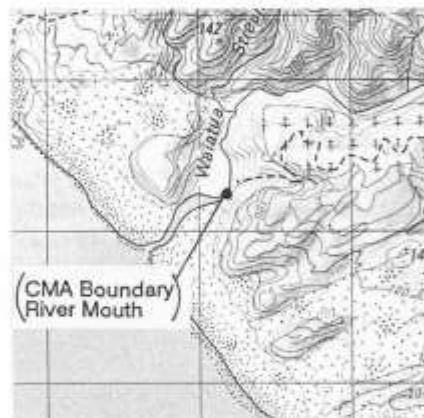
Hunahuna Stream



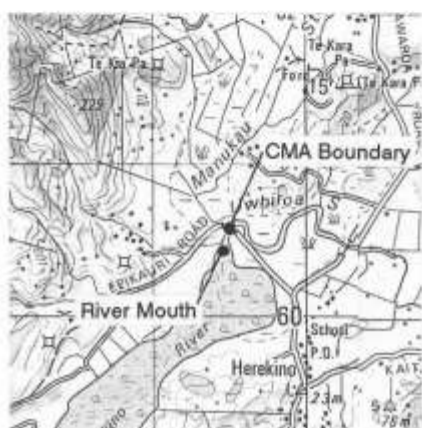
Mokau Stream



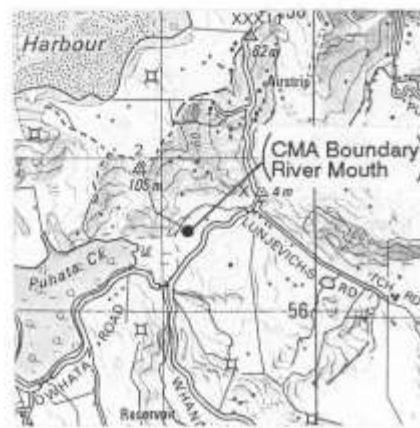
Waikirī Stream



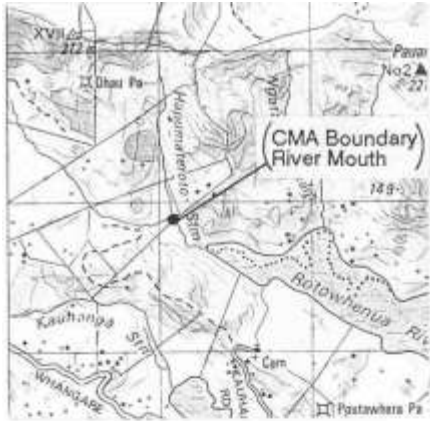
Waiatua Stream



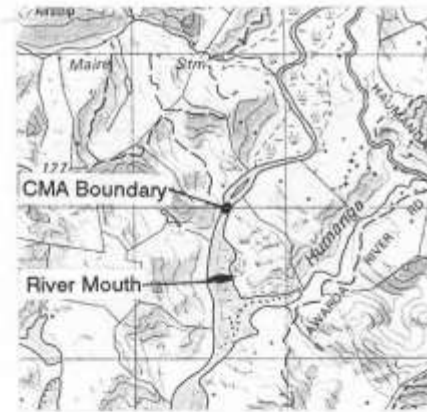
Uwhiroa Stream



Puhata Creek



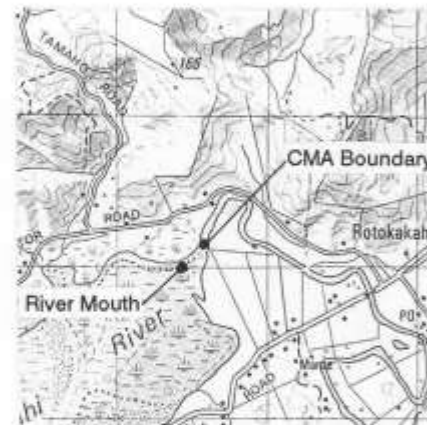
Hapumateroto Stream



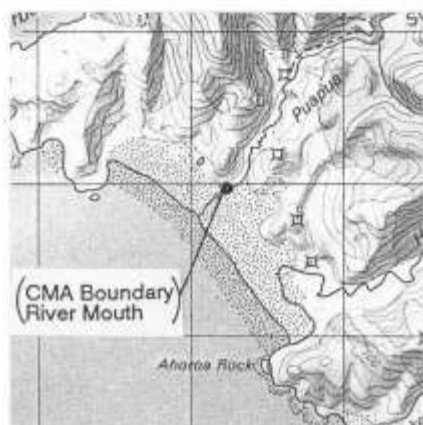
Awaroa River



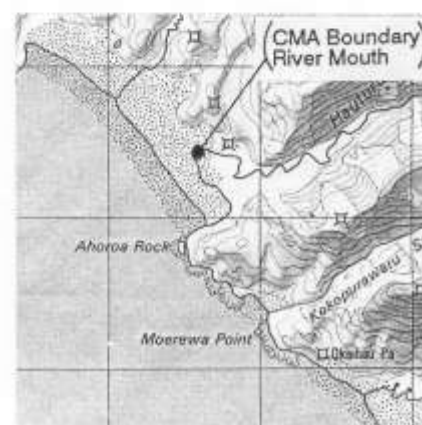
Humanga Stream



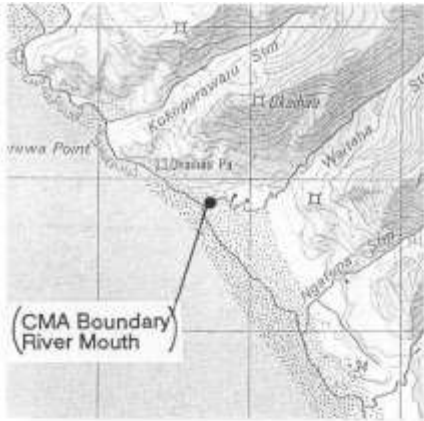
Rotokakahi River



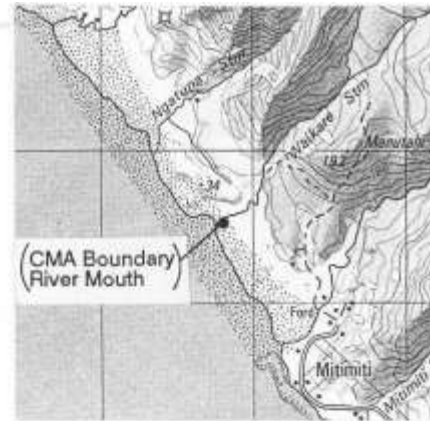
Puapua Stream



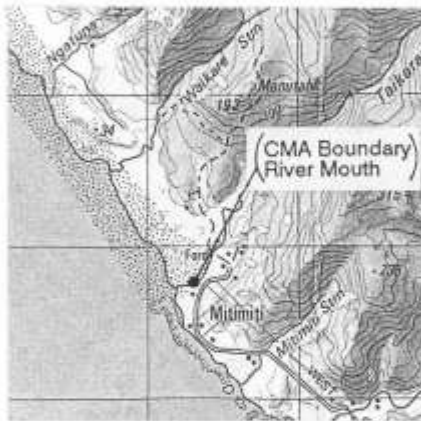
Hauturu Stream



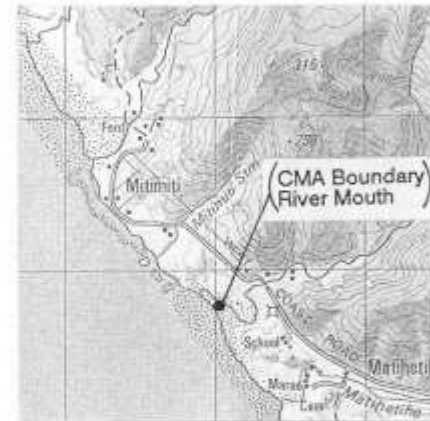
Waitaha Stream



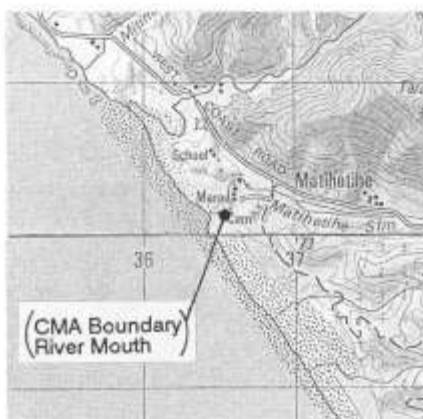
Waikare Stream



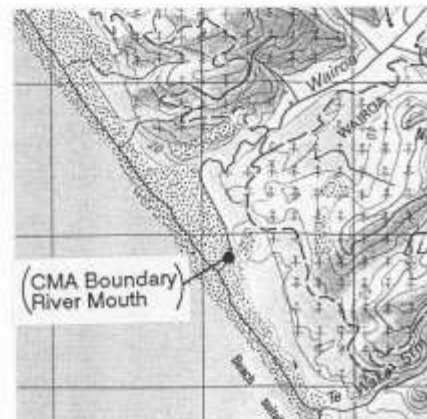
Talkarawa Stream



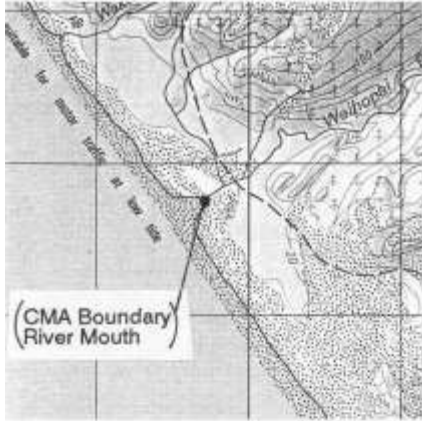
Moetangi Stream



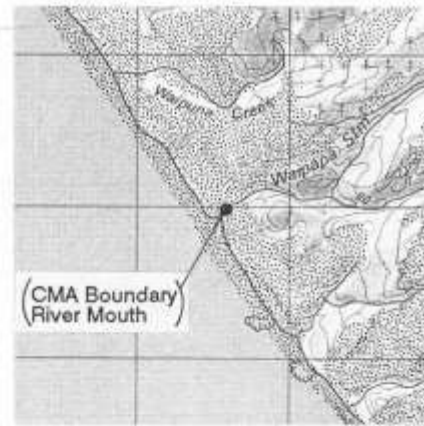
Matihetihē Stream



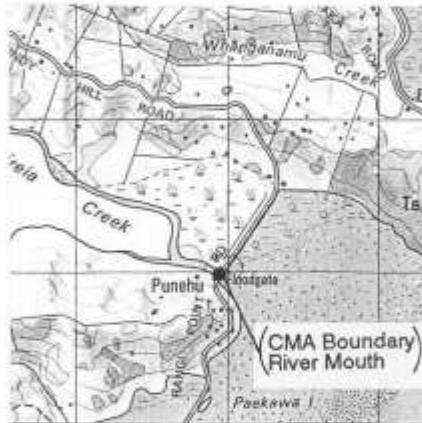
Wairoa Stream



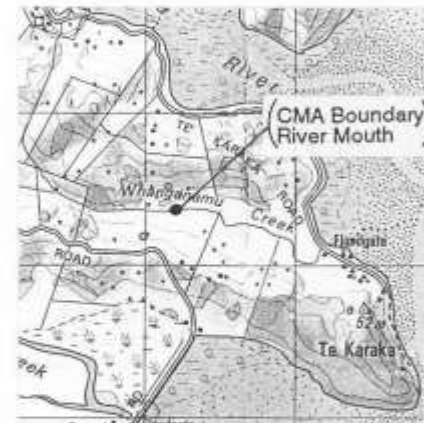
Waihopai River



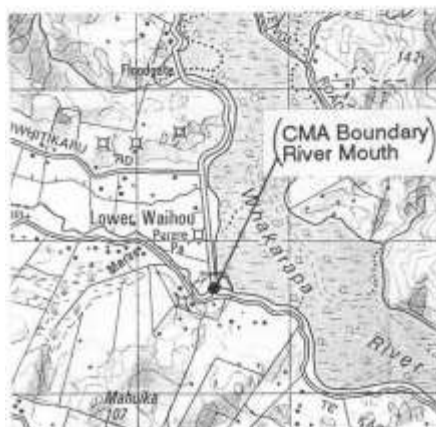
Waipapa Stream



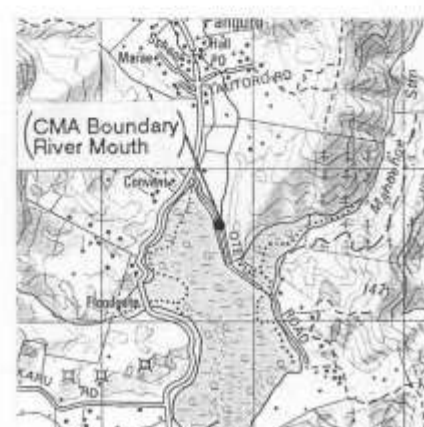
Waireia Creek



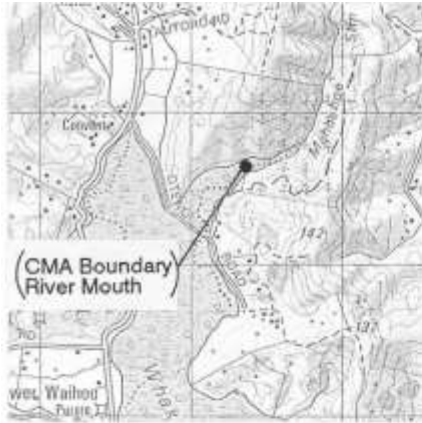
Whanganamu Creek



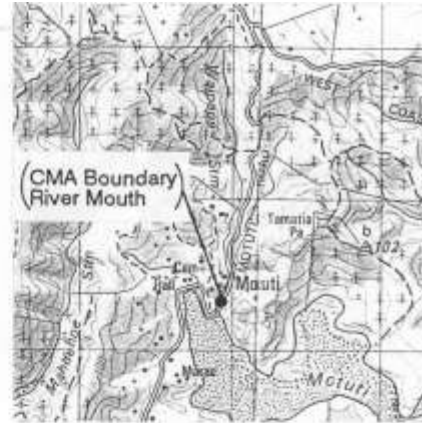
lower Waihou River



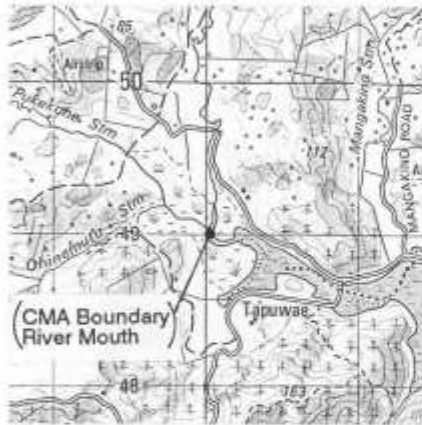
Whakarapa River



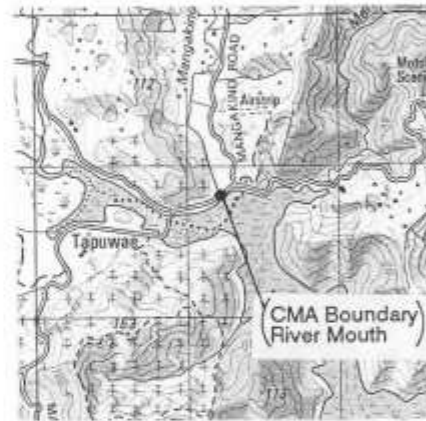
Mahoehoe Stream



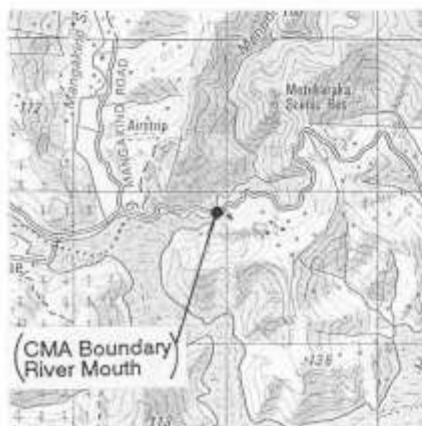
Waipapa Stream



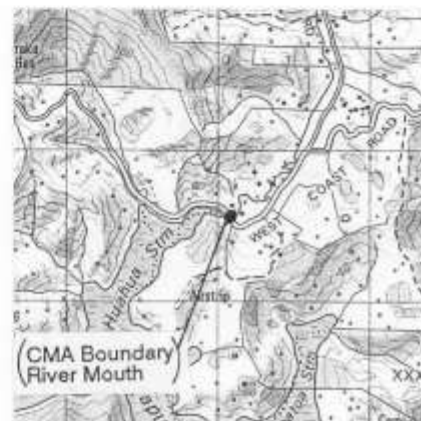
Te Waipoka Stream



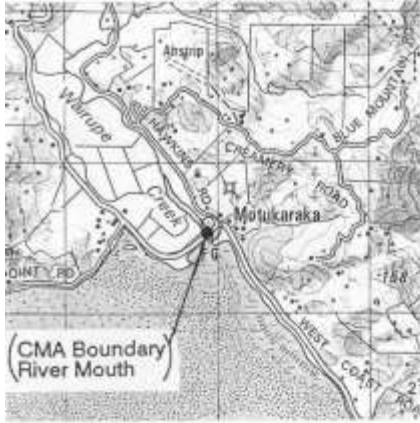
Mangakino Stream



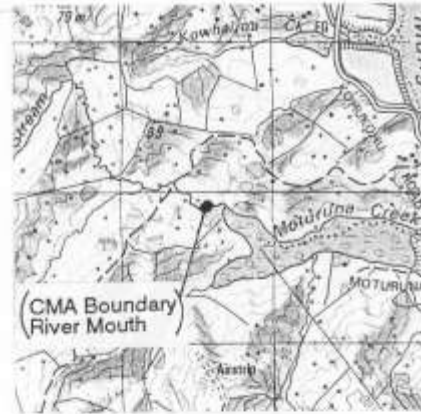
Manuoha Stream



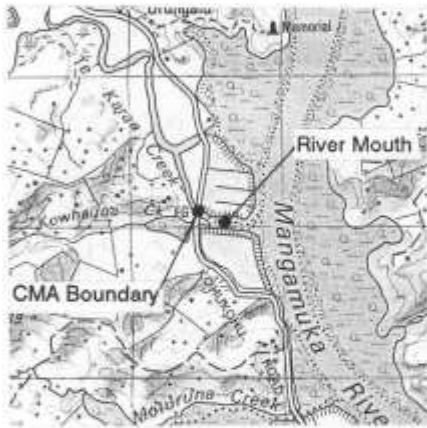
Hauhau Stream



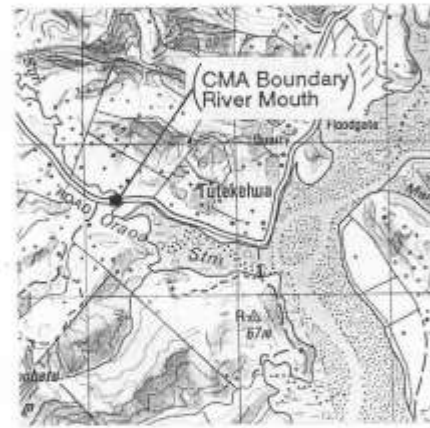
Wairupe Creek



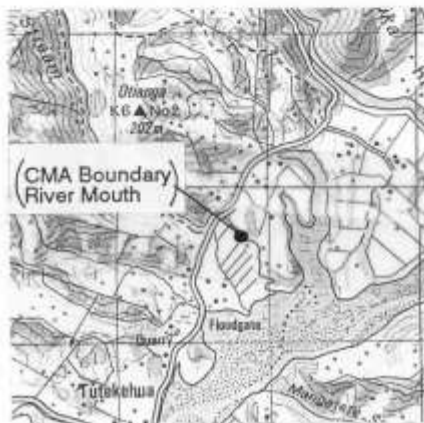
Waimahe Stream



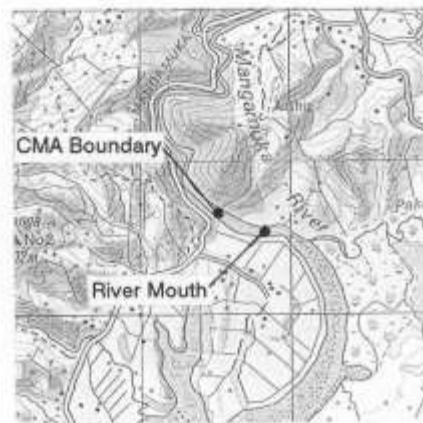
Te Karae Creek



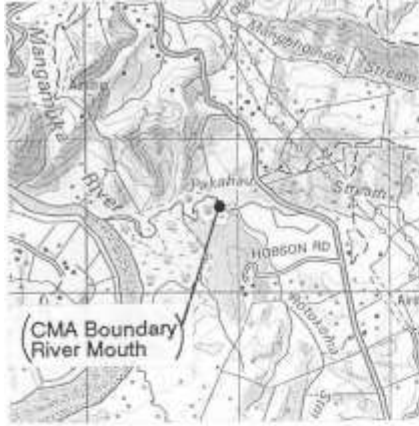
Oraoa Stream



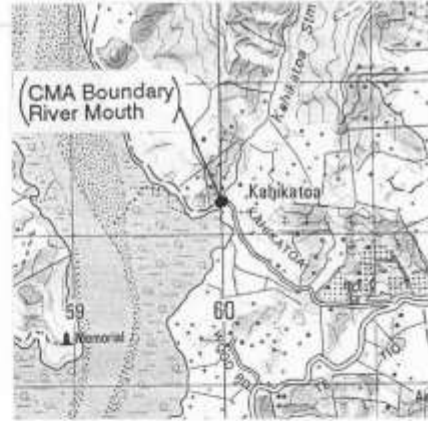
Omakura Stream



Mangamuka River



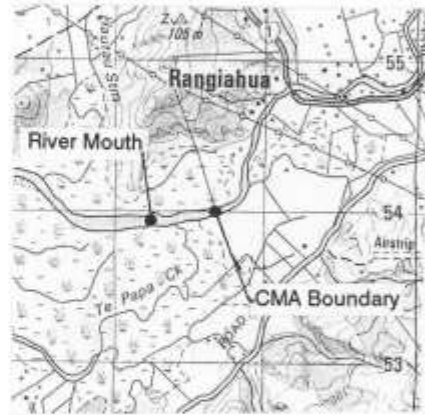
Pakahau Stream



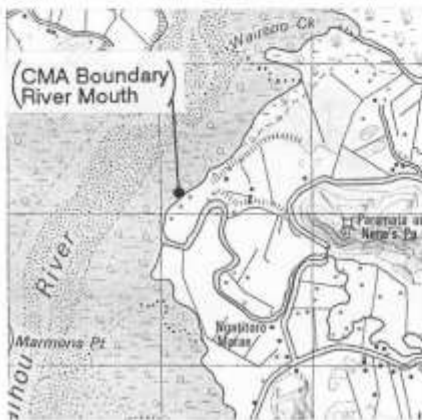
Kahikatoa Stream



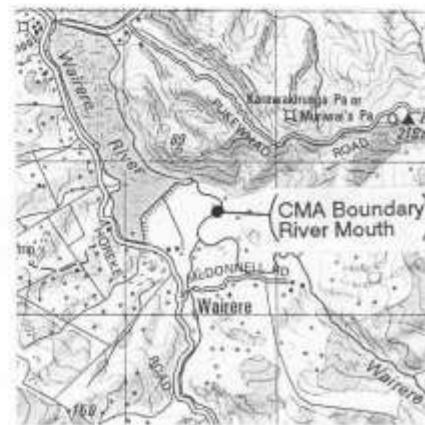
Orira River



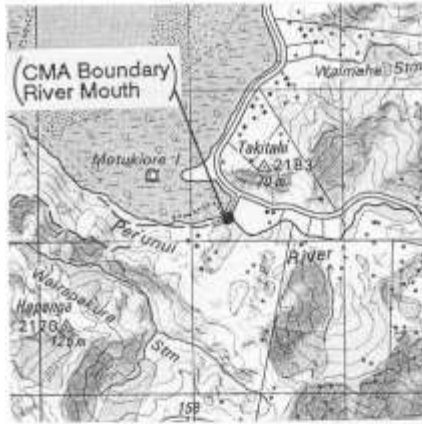
upper Waihou River



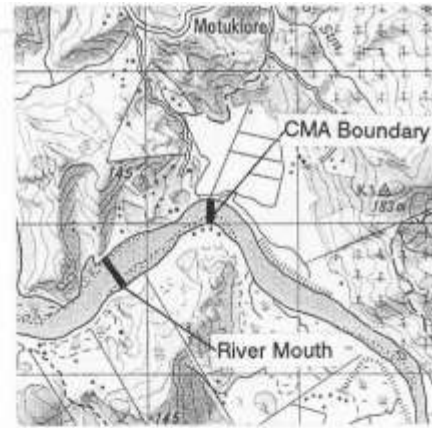
Utukura River



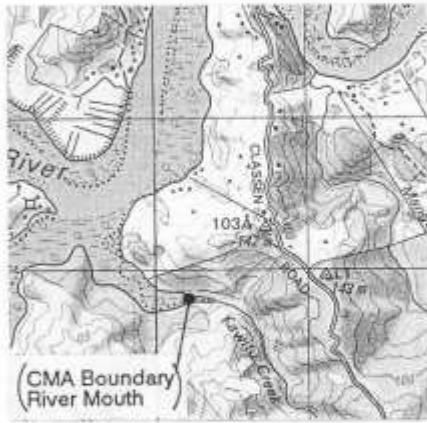
Wairere River



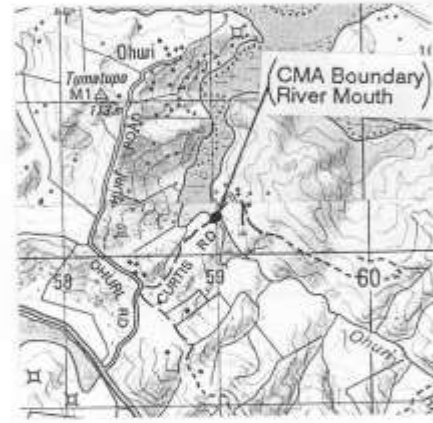
Perinui River



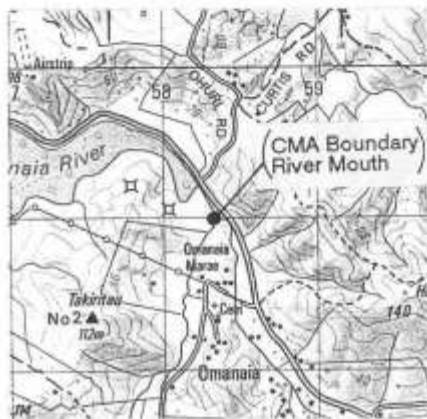
Waima River



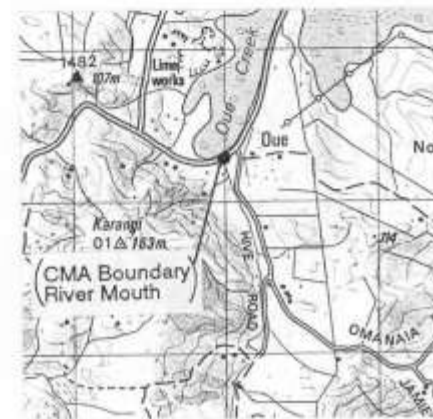
Kawitu Creek



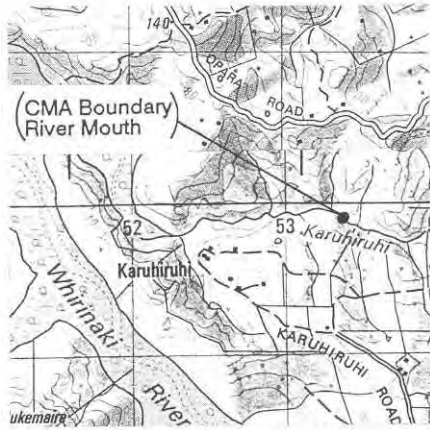
Ohuri River



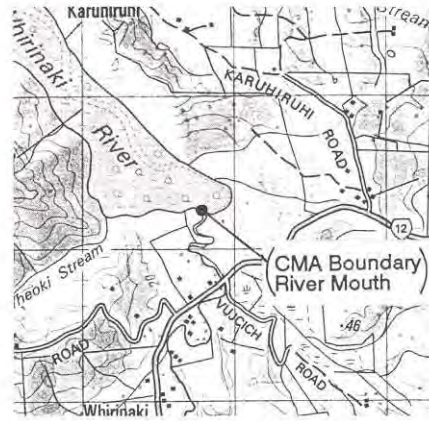
Omanaia River



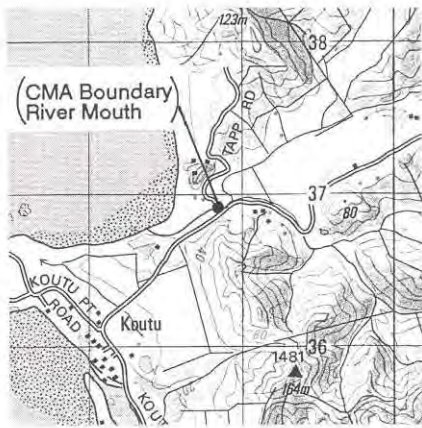
Oue Creek



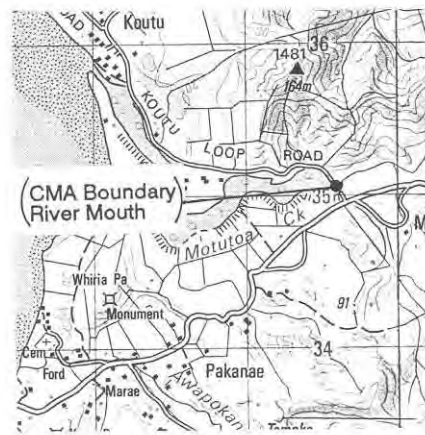
Karuhiruhi Stream



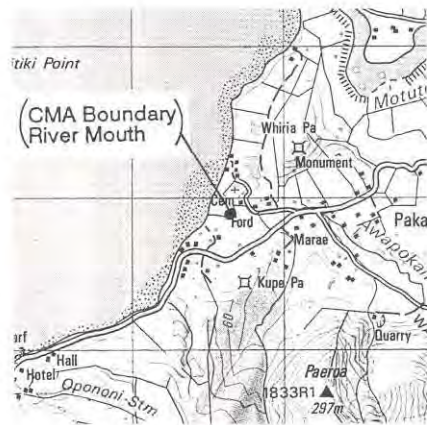
Whirinaki River



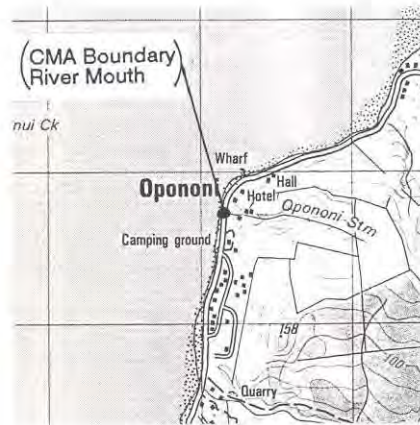
unnamed stream (Koutu)



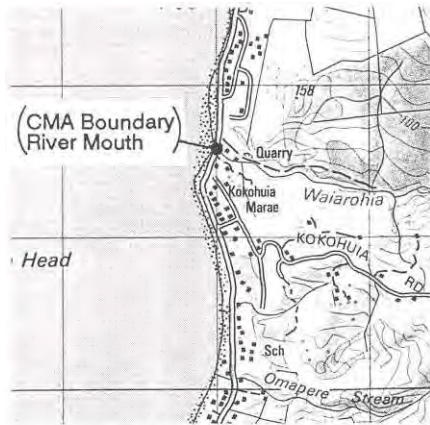
Motutoa Creek



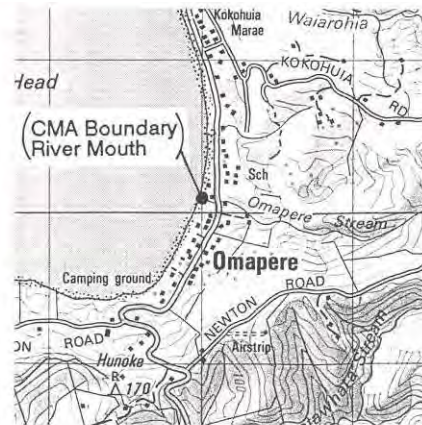
Awapokanui Stream



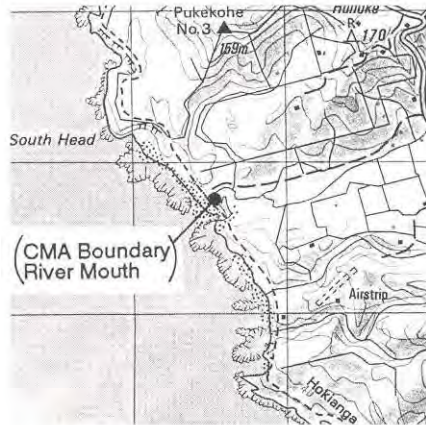
Opononi Stream



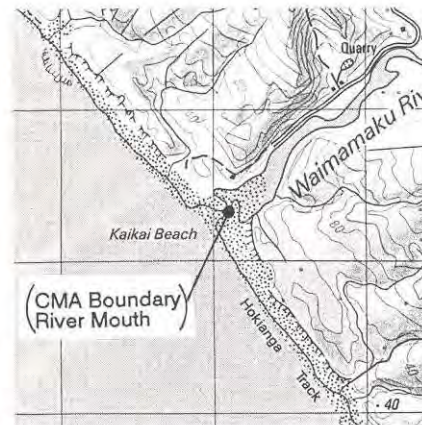
Waiarohia Stream



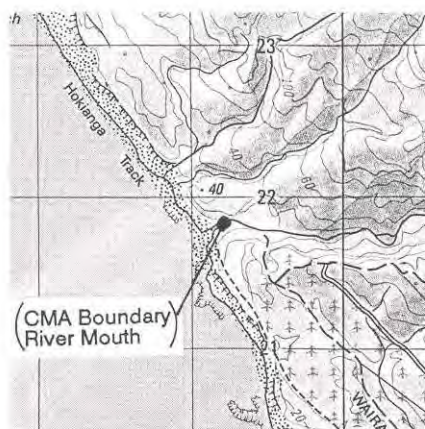
Omapere Stream



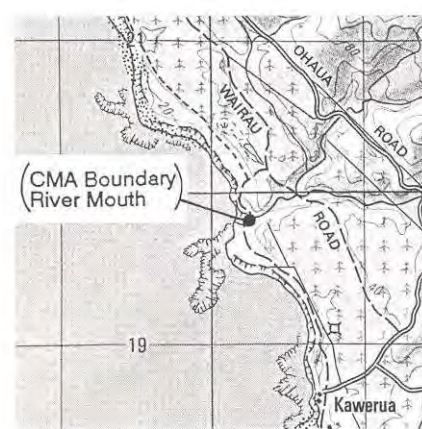
Waiwhatawhata Stream



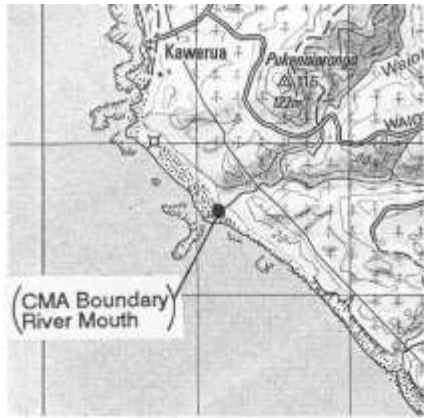
Waimamaku River



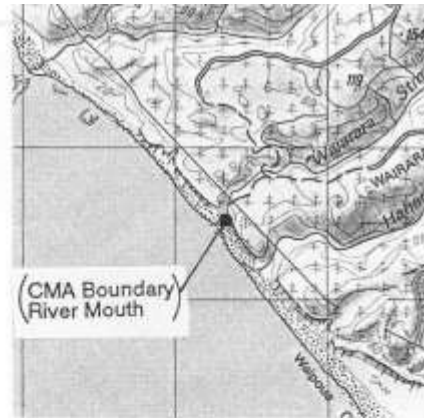
Wairau River



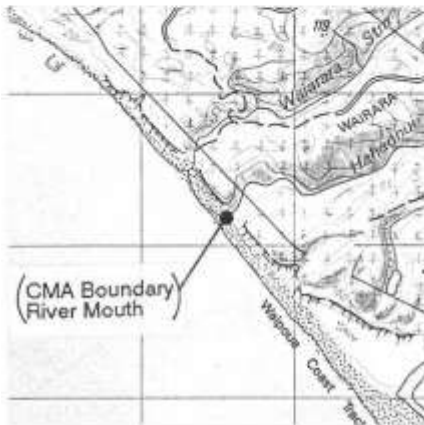
Ohae Stream



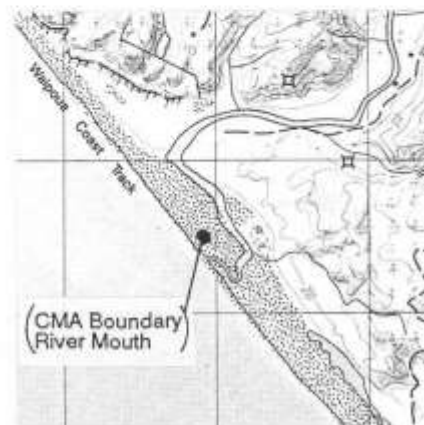
Waioatane Stream



Waiarara Stream



Hahaonui Stream



Waipoua River

