



Archaeological Assessment of Proposed Pedestrian Swing Bridge Across the Whangaehu River, Te Araroa Trail



Prepared by:

inSite Archaeology Ltd
email: info@insitearchaeology.com

Date: September 2024

QUALITY INFORMATION

Title: Archaeological Assessment of Proposed Pedestrian Swing Bridge Across the Whangaehu River, Te Araroa Trail

Reference: iSA24_005

Author(s): Daniel John Parker

Revision History:

Draft	28 Aug	Parker
	30 Aug	H. Marchant (Te Araroa Trust)
		M. Doar (Southern Skies Environmental)
		G. Wigley (Frame Group)
Final	2 Sep	Parker

Cover image: Whangaehu., 17 December 1868, Whangaehu, by Nicholas Chevalier. Gift of Mrs Caroline Chevalier, the artist's widow, England, 1912. Te Papa (1912-0044-232)

© inSite Archaeology Limited 2024

All rights reserved. No section or element of this document may be removed from this document, reproduced, electronically stored or transmitted in any form without the written permission of inSite Archaeology Limited.

INTRODUCTION

The New Zealand Transport Agency Waka Kotahi (“NZTA”) and Te Araroa Trust wish to construct a 120 m long, pedestrian swing bridge (“the bridge”) across the Whangaehu River, approximately 1.5 km from the river mouth, to allow the Te Araroa trail to be re-routed away from State Highway 3 south of Whanganui (Figure 1). The bridge will be situated in the coastal dune environment, an area of intensive historic Māori occupation by the Ngāti Apa and Whanganui iwi as well as a more limited occupation by early Pākehā. A multitude of archaeological sites are recorded in the general vicinity and wider landscape of the bridge, predominantly on the left-bank of the river, but these are not expected to be affected due to the minor nature of the earthworks that are required (Figure 2).



Figure 1: Location of the proposed pedestrian swing bridge across the Whangaehu River.

On the right-bank of the river the bridge will be constructed on Department of Conservation land, part of the Whitiua Scenic Reserve. On the left-bank of the river the bridge will be constructed on the Rakautaua 7,3 Block owned by Peter Thomas Redpath, Robert Bruce Openshaw Craig, and Sarah Jane Craig. Construction of the bridge will require earthworks to install structures. Each side of the bridge requires the following:

- concrete-filled auger holes for:
 - tower foundation piles of 550 mm diameter and 6000 mm depth (x4);
 - outrigger foundation piles of 450 mm diameter and 3000 mm depth (x2);
 - timber stair foundation piles of 450 mm diameter, 2000-3000 mm depth, (x10);
 - anchors for catenary bracing / cables of 450 mm diameter and 3000 mm depth (x4);
- a concrete tower plinth of 2500 x 2500 x 500 mm (length, width, depth)

- set 300 mm below ground surface;
- concrete plinth caps of 500 x 500 x 400 mm (length, width, depth) set 200 mm below ground surface over tower outrigger piles; and,
- concrete block deadman anchor of 6000 x 1000 x 1300 mm (length, width, depth) to be buried under 1000 mm ground cover.

Trenching to install the concrete block deadman anchor will need to be of a greater area to facilitate best practice in accordance with health and safety requirements for excavations in sand and silt. Minor additional trenching will also be required to install anchor rods. In total earthworks are expected to affect less than 44 m² of land on either bank of the river (88 m² total for the whole bridge).

STATUTORY AND PLANNING REQUIREMENTS

There are two main pieces of legislation in New Zealand that control work affecting archaeological sites. These are the Resource Management Act 1991 (“**RMA**”) and the Heritage New Zealand Pouhere Taonga Act 2014 (“**HNZPTA**”), both of which promote the identification, protection, preservation, and conservation of historical and cultural heritage. The HNZPTA also provides a legislative mechanism, via an authority process administered by Heritage New Zealand Pouhere Taonga (“**HNZPT**”), for the management of works that require the modification or destruction of archaeological sites. The authority process applies to archaeological sites on land of all tenure including Māori title, public, private, and designated land regardless of whether:

- the site is recorded in the New Zealand Archaeological Association (“**NZAA**”) Site Recording Scheme or included in the New Zealand Heritage List/Rārangī Kōrero;
- the site only becomes known about as a result of ground disturbance; and / or,
- the activity is permitted under a district or regional plan, or a resource or building consent has been granted.

The HNZPTA includes provisions for criminal penalties in the event of the unauthorised damage or destruction of archaeological sites.

District Plans

The bridge will not affect scheduled historic heritage, archaeological sites or wāhi tapu sites in either the Whanganui or Rangitikei operative district plans.

ARCHAEOLOGICAL ASSESSMENT

As previously mentioned, although the coastal dunes were intensively occupied by Māori in historic times, and to a lesser degree by Pākehā in the nineteenth century, archaeological sites are not expected to be affected on the right bank of the river. The banks on either side of the river are comprised of Holocene dune deposits, but those on the right are active dunes of loose sand in an unvegetated or sparsely vegetated state with areas of deflation, while those on the left are stable and vegetated.¹ The different dune stabilities are apparent in Figure 3, where a range of archaeological sites associated with Māori horticulture are clearly visible as surface features on the left bank (cf. Figure 2).

Thirty-one NZAA recorded archaeological sites are situated within the general landscape of the bridge (Figure 2). The two NZAA recorded midden/oven sites on the right bank of the river are included in the Whanganui District Council (“**WDC**”) schedule of archaeological and wahi tupuna sites (see WDC operative district plan, Appendix K), but neither of these sites will be affected.² Of the remaining 29 NZAA recorded sites, only the pit/terrace site S23/27 is situated in any proximity to the bridge works on the left bank. However, lidar derived topographic data (Figure 3) and the site record description indicate that the site, as described, will not be affected:

1 GNS Science. (2018). New Zealand Geology Web Map. <http://data.gns.cri.nz/geology/>. Landcare Research New Zealand (LRNZ). (2022). S-Map Online. <https://smap.landcareresearch.co.nz/maps-and-tools/app/>.

2 Both sites – R23/1 and R23/2 – are situated more than 500 m from the proposed bridge location on the right bank.



Figure 3: Detail of proposed pedestrian swing bridge location, showing differences in the stable (true left bank) and unconsolidated (true right bank) dune topography, historic place names and structures.

Low rise about 120 m long. N. E. end is all bumps and hollows with no pattern that I could make out. At SW end there are a few well defined pits and [a] lot thats [sic] unclear as the other end. One possible terrace and possible borrow pits also present. (NZAA site record S23/27)

The low rise described in the site record form is situated more 80 m from the river bank and is more than 50 m distant from the nearest earthworks for the bridge, this being the deadman anchor. In order to access the bridge site, a further 13 archaeological sites must be crossed by vehicle across open farmland (Figure 2, Table 1 and Appendix 1). Archaeological sites on the left bank are not included as scheduled archaeological, wāhi tapu or heritage sites in the Rangitikei operative district plan.

Table 1: NZAA recorded archaeological sites on the true left bank of the Whangaehu River that will need to be crossed by vehicles accessing the bridge construction site.

NZAA ID	SITE TYPE	THREAT	THREAT LEVEL
R23/5	Pit / Terrace	Vehicle movements	Nil / Negligible
R23/6	Pit / Terrace		
R23/7	Pit / Terrace		
R23/8	Pit / Terrace		
R23/9	Māori horticulture		
R23/10	Pit / Terrace		
R23/11	Pit / Terrace		
R23/12	Pit / Terrace		
R23/16	Pit / Terrace		
R23/18	Pit / Terrace		
R23/20	Pit / Terrace		
R23/21	Pit / Terrace		
R23/22	Pit / Terrace		
S23/27	Pit / Terrace	Bridge works	Nil

The historic survey plan ML 3148 indicates the NZAA recorded archaeological sites on the left bank are associated with the historic name, Maraeaute (Figure 3). The ‘aute’ of Maraeaute is a likely reference to paper mulberry, *Broussonetia papyrifera*, a cultivated tree of which the bark was used to make cloth: an historic import from island Polynesia but which is no longer found in New Zealand. Witnesses stated to the Māori Land Court, during the partition hearing for the Rakautaua Block, that Maraeaute was a “kumara, potato and taro cultivation, the soil for these cultivations being brought from the river” (Whanganui Minute Book 14: 72). The survey plan also shows a small collection of buildings situated on the left bank at a ferry crossing site, but these are situated 200 m down river of the bridge and will not be affected (Figure 3).

On the 30th of April this year a site visit was undertaken to the bridge tower locations on both the left and right banks. Eight auger samples were taken at both locations within the potentially affected areas to study the respective soil profiles for evidence, or traces of evidence, of archaeological activity. No archaeological material (shell, charcoal, etc) or traces of archaeological material were identified in any of the auger samples from either bank (Figure 4). Archaeological sites are unlikely to be present younger, unconsolidated sands of the right bank, but the possibility that undetected archaeological remains are present within the stable dune deposits of the left bank cannot be entirely excluded. If archaeological remains are discovered the most likely scenario is that this would be in the form of Māori gardening / horticultural soils, as per the Māori Land Court testimony quoted above.

ASSESSMENT OF EFFECTS

The proposed pedestrian swing bridge is situated in a landscape of high archaeological potential and significance to local iwi. However, there are no affected archaeological sites on the true




Figure 4: A selection of auger samples taken from the true left (1) and right (2 and 3) banks of the Whangaehu River at the bridge construction sites. No trace of charcoal or other anthropogenic disturbance was observed in any of the samples collected.

right bank of the river and adverse effects to archaeological sites/values on the left bank are expected to be nil or negligible.

Of the 29 NZAA recorded archaeological sites within the general landscape of the left bank (Figure 2), the pits and terraces of the nearest site (S23/27) are located more than 50 m beyond the extent earthworks and will not be affected. The 13 archaeological sites that will or may be crossed by the works crew to access the left bank construction site could be adversely affected to a minor or low extent by repeat movements of heavy and light vehicles, but this risk can be

mitigated to a nil or negligible level by:

- limiting the number of vehicles that travel to the work site daily (i.e., car-pooling);
- restricting vehicle movements to established formal (metalled) or informal (visible depressions in pasture) tracks; and,
- undertaking construction in the late summer when ground conditions are firm and the potential for ruts forming in the topsoil is limited.

Finally, although no trace of archaeological material was identified in the multiple auger samples collected on the left bank, it is possible that unknown archaeological remains could be discovered in this area between NZAA recorded site S23/27 and the river. However, given the limited extent of earthworks at this location (approximately 44 m²) any adverse effect is expected to be no more than minor. Any adverse effects on Māori garden / horticultural soils, given their likely substantial extent, is likely to be negligible: there is even a potential benefit to archaeological research values if the bridge construction provides an opportunity to collect analytical samples.

CONCLUSION

Although there is no indication that archaeological sites will be affected by the construction of a pedestrian swing bridge across the lower Whangaehu River, there is the potential for known and unknown archaeological sites to be affected to a negligible or minor extent, respectively. Therefore, it is recommended that the NZTA and Te Araroa Trust apply to HNZPT for an archaeological authority with minor implications at least three months before wishing to undertake this work. Given the limited extent of the earthworks on the left bank of the Whangaehu River a management plan should not be required for this work: it will be sufficient for the bridge earthworks to be monitored in person by the section 45 archaeologist. Nor is a research strategy required. Appropriate documentation should be taken of any archaeological finds or representative soil profiles that may be observed and given the apparent association of the Maraeaute location with early Māori horticulture, as stated by witnesses recorded in the minutes of the Māori Land Court, soil samples for pollen and/or microfossil analysis should be collected from a suitable stratigraphic profile (if present).

Overall, despite its location in a landscape of high archaeological potential the construction of the bridge is unlikely to result in adverse effects to archaeological sites and appropriate measures have been taken to avoid the risk of adverse effects. The application for an archaeological authority with minor effects should be approved.

Recommendations

- that NZTA and Te Araroa Trust apply to HNZPT for an archaeological authority with minor implications at least three months before the intended date of construction;
- that HNZPT grant the application for an archaeological authority with minor effects without need for a research strategy or management plan;
- that construction is undertaken in the late summer when ground conditions are firmer and archaeological sites along access tracks are less likely to be affected by vehicle movements; and,
- that vehicle numbers are managed to limit the number of daily vehicle movements across archaeological sites and movement is limited to established tracks.

APPENDIX 1:

NEW ZEALAND ARCHAEOLOGICAL ASSOCIATION SITE RECORDS

Archaeological site record reports downloaded from ArchSite, 2 September 2024, for the 14 archaeological sites that will or may be crossed by vehicles accessing the bridge construction site on the true left bank of the Whangaehu River. These site could be adversely affected to a minor or low extent by repeat movements of heavy and light vehicles, but this risk can be mitigated to a nil or negligible level by:

- limiting the number of vehicles that travel to the work site daily (i.e., car-pooling);
- restricting vehicle movements to established formal (metalled) or informal (visible depressions in pasture) tracks; and,
- undertaking construction in the late summer when ground conditions are firm and the potential for ruts forming in the topsoil is limited.



Site Record Form

NZAA SITE NUMBER: R23/5

SITE TYPE: Pit/Terrace

SITE NAME(s):

DATE RECORDED:

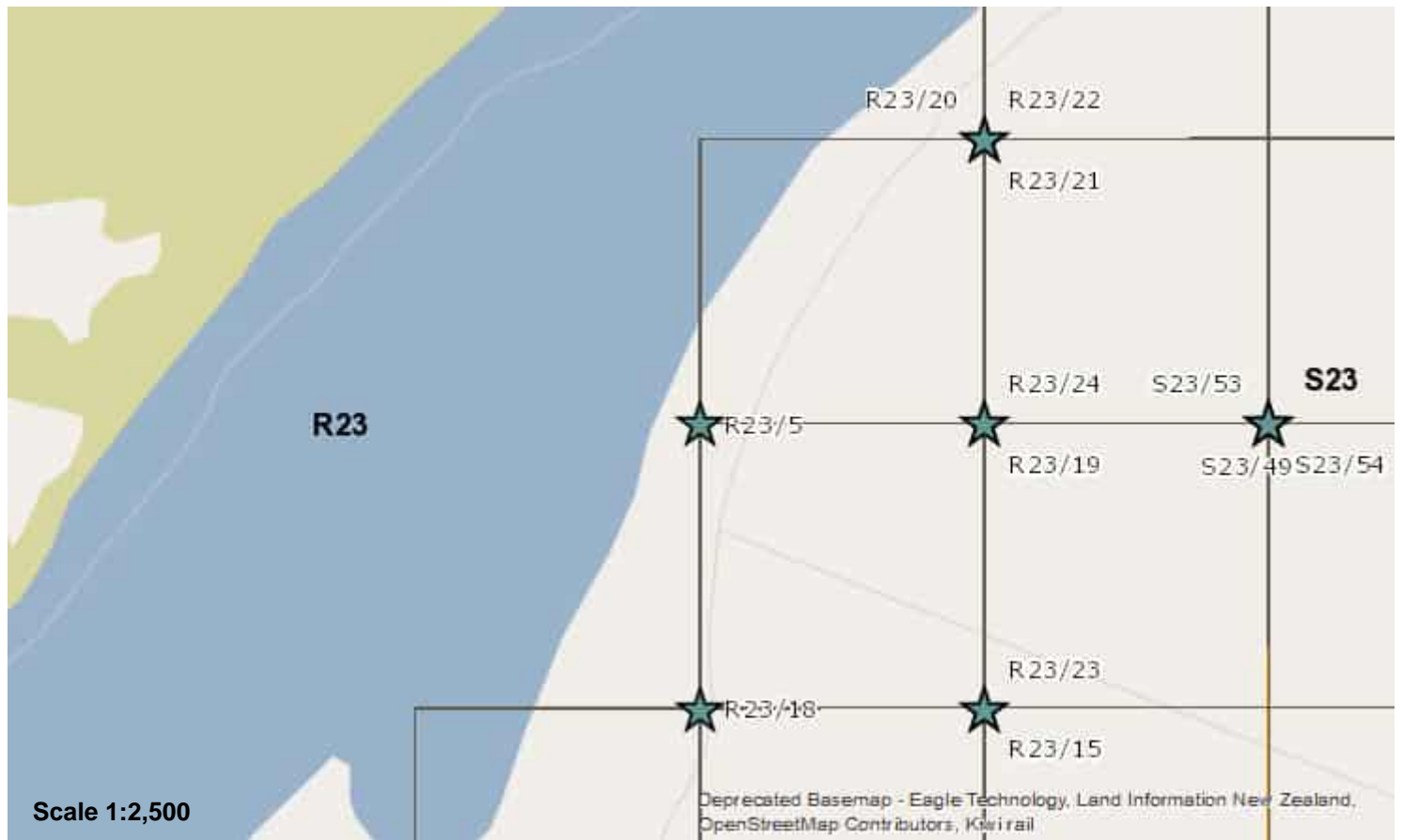
SITE COORDINATES (NZTM) Easting: 1779772

Northing: 5566595

Source: CINZAS

IMPERIAL SITE NUMBER: N143/86

METRIC SITE NUMBER: R23/5



Finding aids to the location of the site

Brief description

PITS

Recorded features

Pit

Other sites associated with this site

SITE RECORD HISTORY	NZAA SITE NUMBER: R23/5
<p>Site description</p> <p>Condition of the site</p> <p>Statement of condition</p> <p>Current land use:</p> <p>Threats:</p>	

SITE RECORD INVENTORY	NZAA SITE NUMBER: R23/5
------------------------------	--------------------------------

Supporting documentation held in ArchSite

NEW ZEALAND ARCHAEOLOGICAL ASSOCIATION SITE RECORD FORM (NZMS1) NZMS 1 map number N143 NZMS 1 map name MARTON NZMS 1 map edition 4th 1975	NZAA NZMS 1 SITE NUMBER B N143/86 DATE VISITED 30.3.81 SITE TYPE PITS SITE NAME: MAORI OTHER
Grid Reference FN39 Easting <u>2</u> <u>6</u> <u>3</u> <u>3</u> <u>0</u> <u>0</u> Northing <u>2</u> <u>7</u> <u>4</u> <u>5</u> <u>0</u> <u>0</u>	
1. Aids to relocation of site (attach a sketch map) Situated on river flats in Rakautaua 8. CT D2/1043. Locality map with N143/49. Air photo co ordinates 386/4 -60, +38mm.	
2. State of site and possible future damage Good. Light damage by stock a possibility.	
3. Description of site (Supply full details, history, local environment, references, sketches, etc. If extra sheets are attached, include a summary here) Three pits in a line end to end. Central pit is large and elongated. <div style="text-align: center; margin-top: 10px;"> FLAT FLAT </div>	
4. Owner Address B. Craig Whangaehu Beach Road	Tenant/Manager Address
5. Nature of information (hearsay, brief or extended visit, etc.) Brief visit Photographs (reference numbers, and where they are held) Aerial photographs (reference numbers, and clarity of site) 386/4 clearly	
6. Reported by Address A. Walton NZHPT 3.2.82	Filekeeper Date <i>(Signature)</i> 3/3/82
7. Key words	
8. New Zealand Register of Archaeological Sites (for office use) NZHPT Site Field Code	

C	D	Type of site
A	F	Local environment today
A	C	

A	B	Present condition and future danger of destruction
A	A	
G	E	Security code





Site Record Form

NZAA SITE NUMBER: R23/6

SITE TYPE: Pit/Terrace

SITE NAME(s):

DATE RECORDED:

SITE COORDINATES (NZTM) Easting: 1779672

Northing: 5566295

Source: CINZAS

IMPERIAL SITE NUMBER: N143/91

METRIC SITE NUMBER: R23/6



Finding aids to the location of the site

Brief description

PITS

Recorded features

Pit

Other sites associated with this site

SITE RECORD HISTORY	NZAA SITE NUMBER: R23/6
<p>Site description</p> <p>Condition of the site</p> <p>Statement of condition</p> <p>Current land use:</p> <p>Threats:</p>	

SITE RECORD INVENTORY	NZAA SITE NUMBER: R23/6
------------------------------	--------------------------------

Supporting documentation held in ArchSite

NEW ZEALAND ARCHAEOLOGICAL ASSOCIATION SITE RECORD FORM (NZMS1)		NZAA NZMS 1 SITE NUMBER N143/91 DATE VISITED 28.3.81 SITE TYPE PITS SITE NAME: MAORI OTHER
NZMS 1 map number N143 NZMS 1 map name MARTON NZMS 1 map edition 4th 1975		
Grid Reference FN12 Easting 263200 Northing 374200		
1. Aids to relocation of site (<i>attach a sketch map</i>) Rakautaua 7No3. CT D2/1043. Locality map with N143/40. Air photo co-ordinates: 386/4 -63, +20mm.		
2. State of site and possible future damage Fair - poor. In grass.		
3. Description of site (<i>Supply full details, history, local environment, references, sketches, etc. If extra sheets are attached, include a summary here</i>) Two or three pits on top of low sand ridge. Further pit (roughly 3x3) to north along ridge a very short distance and with another pit (c 3x2.5) immediately adjacent at foot of ridge.		
4. Owner Address B. Craig Whangaehu Beach Road	Tenant/Manager Address	
5. Nature of information (<i>hearsay, brief or extended visit, etc.</i>) Brief visit Photographs (<i>reference numbers, and where they are held</i>) Aerial photographs (<i>reference numbers, and clarity of site</i>) 386/3 badly		
6. Reported by Address A. Walton NZHPT 7/4/82	Filekeeper R. J. S. Cassels (for D.J. Lundy) Date 5.10.82	
7. Key words		
8. New Zealand Register of Archaeological Sites (<i>for office use</i>) NZHPT Site Field Code		

A	M
A	A
A	C

Type of site
Local environment today
Land

B	B
A	A
G	E

Present condition and future danger of destruction
Security code





Site Record Form

NZAA SITE NUMBER: R23/7

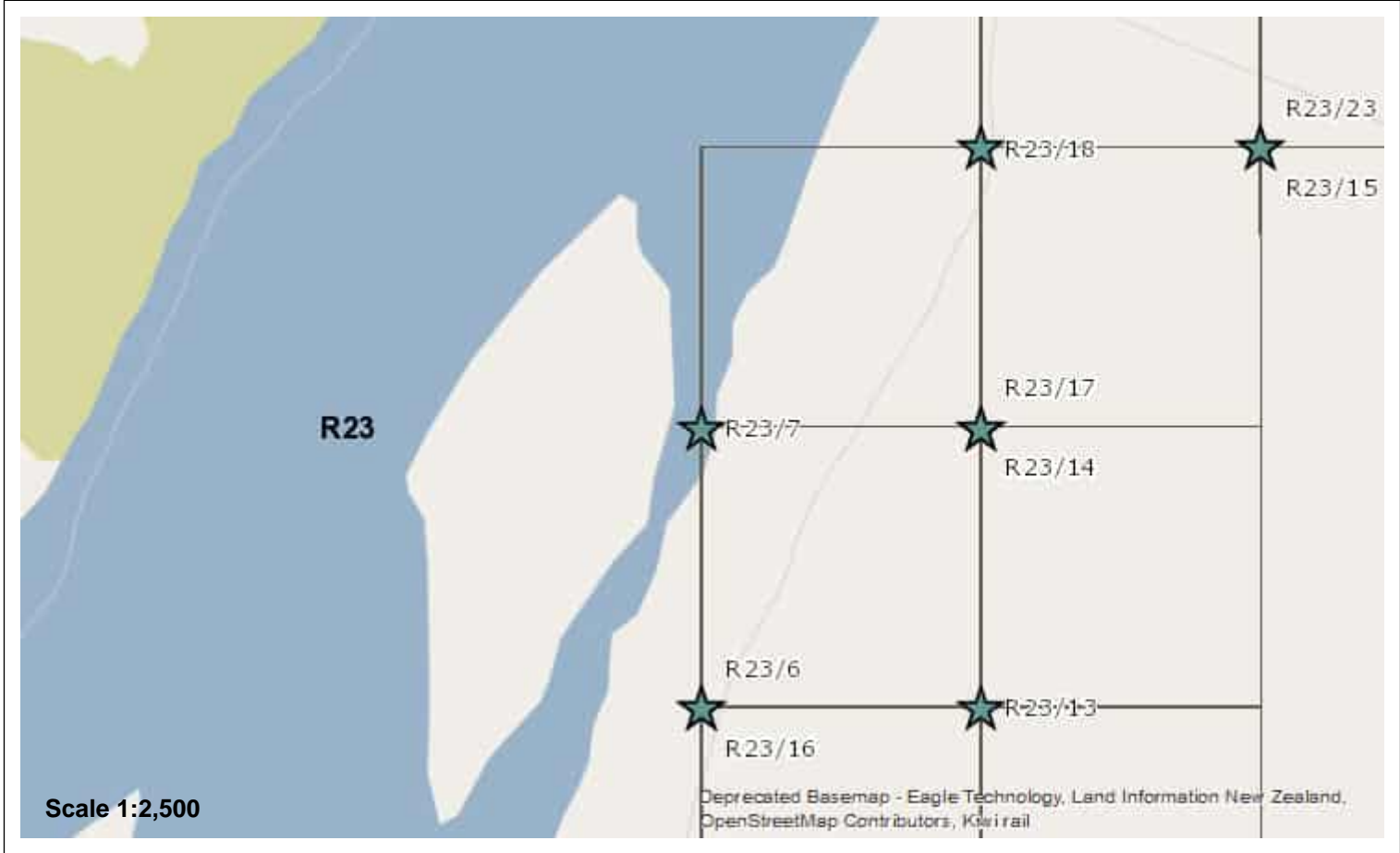
SITE TYPE: Pit/Terrace

SITE NAME(s):

DATE RECORDED:

SITE COORDINATES (NZTM) Easting: 1779672 **Northing:** 5566395 **Source:** CINZAS

IMPERIAL SITE NUMBER: N143/92 **METRIC SITE NUMBER:** R23/7



Finding aids to the location of the site

Brief description
TERRACES/PITS

Recorded features

Other sites associated with this site

SITE RECORD HISTORY	NZAA SITE NUMBER: R23/7
<p>Site description</p> <p>Condition of the site</p> <p>Statement of condition</p> <p>Current land use:</p> <p>Threats:</p>	

SITE RECORD INVENTORY	NZAA SITE NUMBER: R23/7
------------------------------	--------------------------------

Supporting documentation held in ArchSite

NEW ZEALAND ARCHAEOLOGICAL ASSOCIATION SITE RECORD FORM (NZMS1)		NZAA NZMS 1 SITE NUMBER N143/92 DATE VISITED 28.3.81 SITE TYPE Terraces/pits SITE NAME: MAORI OTHER
NZMS 1 map number N143 NZMS 1 map name NZMS 1 map edition Marton 4th 1971		
Grid Reference FN13	Easting 2 6 3 2 0 0	Northing 2 7 4 3 0 0
1. Aids to relocation of site (<i>attach a sketch map</i>) Rakautaua 7No3. CT D2/1043. Locality map with N143/90. Air photo co ordinates 386/4 -63, +24mm.		
2. State of site and possible future damage Good.		
3. Description of site (<i>Supply full details, history, local environment, references, sketches, etc. If extra sheets are attached, include a summary here</i>) A curious set of features consisting of three terraces cut into the base of a low scarp and with pits on ridge above and on flat ground in front. See attached sketch plan.		
4. Owner Address Bruce Craig Whangaehu Beach Road	Tenant/Manager Address	
5. Nature of information (<i>hearsay, brief or extended visit, etc.</i>) Brief visit Photographs (<i>reference numbers, and where they are held</i>) Aerial photographs (<i>reference numbers, and clarity of site</i>) 386/4 clearly		
6. Reported by Address A. Walton NZHPT 24.2.82	Filekeeper R. J. S. C. Date 5.10.82	
7. Key words		

8. New Zealand Register of Archaeological Sites (*for office use*)
 NZHPT Site Field Code

A	O
A	S
A	C

Type of site
 Local environment today
 Land use

A	A
A	A
G	E

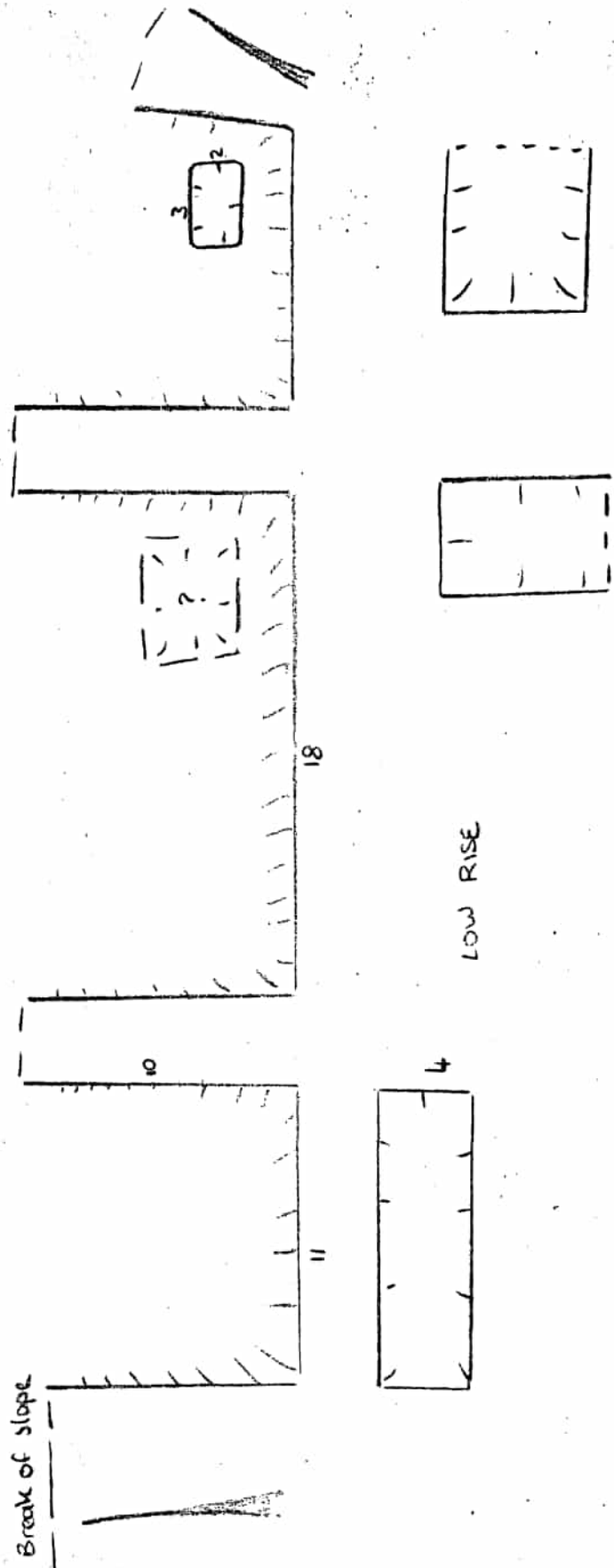
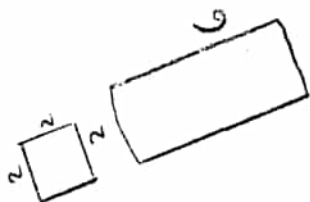
Present condition and future danger of destruction
 Security code



N143/92
TERRACES/PITS
632743
FN13

4
N

FLAT





Site Record Form

NZAA SITE NUMBER: R23/8

SITE TYPE: Pit/Terrace

SITE NAME(s):

DATE RECORDED:

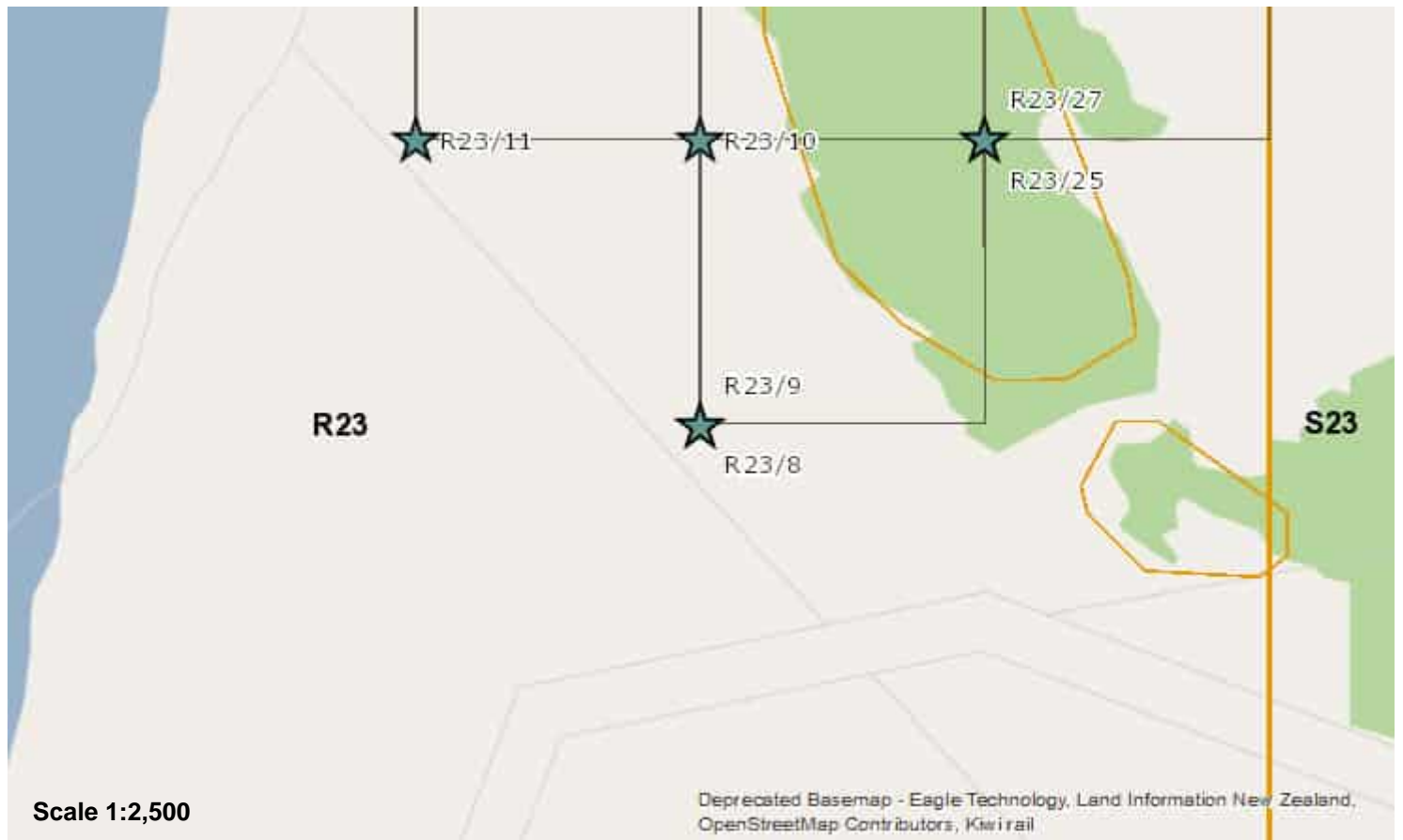
SITE COORDINATES (NZTM) Easting: 1779772

Northing: 5565995

Source: CINZAS

IMPERIAL SITE NUMBER: N143/93

METRIC SITE NUMBER: R23/8



Finding aids to the location of the site

Brief description

PITS

Recorded features

Pit

Other sites associated with this site

SITE RECORD HISTORY	NZAA SITE NUMBER: R23/8
<p>Site description</p> <p>Condition of the site</p> <p>Statement of condition</p> <p>Current land use:</p> <p>Threats:</p>	

SITE RECORD INVENTORY	NZAA SITE NUMBER: R23/8
------------------------------	--------------------------------

Supporting documentation held in ArchSite

NEW ZEALAND ARCHAEOLOGICAL ASSOCIATION SITE RECORD FORM (NZMS1)		NZAA NZMS 1 SITE NUMBER N143/93 DATE VISITED 30.3.81 SITE TYPE PITS SITE NAME: MAORI OTHER
NZMS 1 map number N143 NZMS 1 map name MARTON NZMS 1 map edition 4th 1975		
Grid Reference FN22	Easting 9 6 3 4 0 0	Northing 9 7 3 8 0 0
1. Aids to relocation of site (<i>attach a sketch map</i>) Rakautaua 7No3. CT D2/1043. Locality map with N143/90. Air photo co-ordinates 386/4 -55, -1mm.		
2. State of site and possible future damage Good.		
3. Description of site (<i>Supply full details, history, local environment, references, sketches, etc. If extra sheets are attached, include a summary here</i>) possible Four clear pits and couple of other pits at base of ridge.		
4. Owner Address B. Craig Whangaehu Beach Road	Tenant/Manager Address	
5. Nature of information (<i>hearsay, brief or extended visit, etc.</i>) brief visit Photographs (<i>reference numbers, and where they are held</i>) Aerial photographs (<i>reference numbers, and clarity of site</i>) 386/4 badly		
6. Reported by Address A. Walton NZHPT 7/4/82	Filekeeper R. J. S. C. Date 5.10.82	
7. Key words		

8. New Zealand Register of Archaeological Sites (*for office use*)
 NZHPT Site Field Code

A	M	Type of site
A	S	Local environment today
A	C	Land

A	A	Present condition and future danger of destruction
A	A	Security code
G	E	





Site Record Form

NZAA SITE NUMBER: R23/9

SITE TYPE: Maori horticulture

SITE NAME(s):

DATE RECORDED:

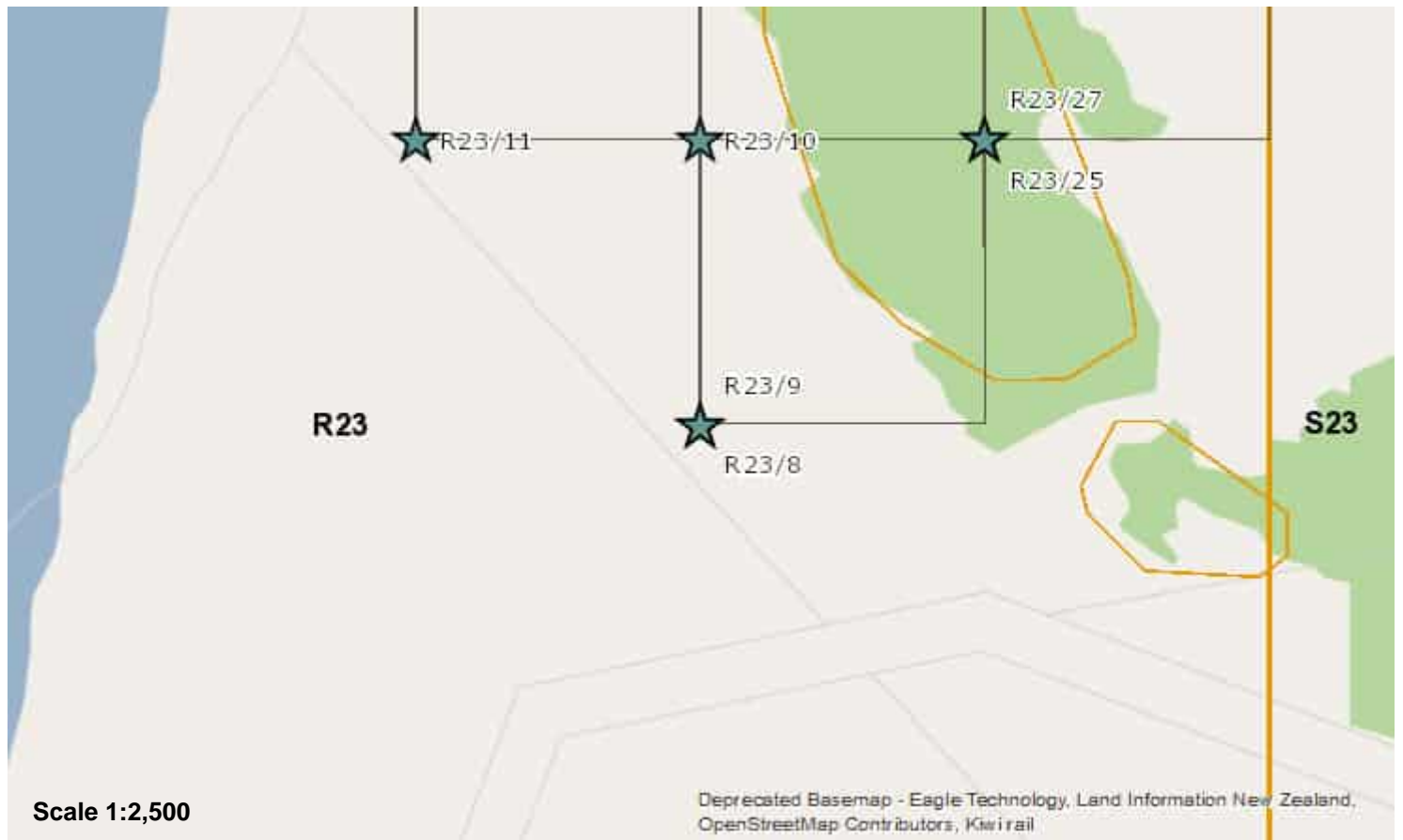
SITE COORDINATES (NZTM) Easting: 1779772

Northing: 5565995

Source: CINZAS

IMPERIAL SITE NUMBER: N143/94

METRIC SITE NUMBER: R23/9



Finding aids to the location of the site

Brief description

BORROW PITS

Recorded features

Borrow pit

Other sites associated with this site

SITE RECORD HISTORY	NZAA SITE NUMBER: R23/9
<p>Site description</p> <p>Condition of the site</p> <p>Statement of condition</p> <p>Current land use:</p> <p>Threats:</p>	

SITE RECORD INVENTORY	NZAA SITE NUMBER: R23/9
------------------------------	--------------------------------

Supporting documentation held in ArchSite

NEW ZEALAND ARCHAEOLOGICAL ASSOCIATION SITE RECORD FORM (NZMS1) NZMS 1 map number N143 NZMS 1 map name MARTON NZMS 1 map edition 4th 1975	NZAA NZMS 1 SITE NUMBER N143/94 DATE VISITED 30.3.81 SITE TYPE ?Borrow pits SITE NAME: MAORI OTHER
Grid Reference FN23 Easting 263400 Northing 273800	
1. Aids to relocation of site (<i>attach a sketch map</i>) Rakautaua 7N03. CT D2/1043. Locality map with N143/90. Air photo co-ordinates: 386/4 -60, +5.	
2. State of site and possible future damage good.	
3. Description of site (<i>Supply full details, history, local environment, references, sketches, etc. If extra sheets are attached, include a summary here</i>) Four or more large irregular pits at base of ridge, west side. Measured 8x3, 14x4, 8x4, 16x4; maximum dimensions. Possibly borrow pits.	
4. Owner Address B. Craig Whangaehu Beach Road	Tenant/Manager Address
5. Nature of information (<i>hearsay, brief or extended visit, etc.</i>) Brief visit Photographs (<i>reference numbers, and where they are held</i>) Aerial photographs (<i>reference numbers, and clarity of site</i>) 386/4 clearly	
6. Reported by Address A. Walton NZHPT 7/4/82	Filekeeper R. J. S. C. Date 5.10.82
7. Key words	
8. New Zealand Register of Archaeological Sites (<i>for office use</i>) NZHPT Site Field Code	

C	Z
A	S
A	C

Type of site
Local environment today

A	A
A	A
G	E

Present condition and future danger of destruction
Security code





Site Record Form

NZAA SITE NUMBER: R23/10

SITE TYPE: Pit/Terrace

SITE NAME(s):

DATE RECORDED:

SITE COORDINATES (NZTM) Easting: 1779772

Northing: 5566095

Source: CINZAS

IMPERIAL SITE NUMBER: N143/95

METRIC SITE NUMBER: R23/10



Finding aids to the location of the site

Brief description

PITS

Recorded features

Pit

Other sites associated with this site

SITE RECORD HISTORY	NZAA SITE NUMBER: R23/10
<p>Site description</p> <p>Condition of the site</p> <p>Statement of condition</p> <p>Current land use:</p> <p>Threats:</p>	

SITE RECORD INVENTORY	NZAA SITE NUMBER: R23/10
------------------------------	---------------------------------

Supporting documentation held in ArchSite

NEW ZEALAND ARCHAEOLOGICAL ASSOCIATION SITE RECORD FORM (NZMS1) NZMS 1 map number N143 NZMS 1 map name Marton NZMS 1 map edition 4th 1975	NZAA NZMS 1 SITE NUMBER N143/95 DATE VISITED 30/3/81 SITE TYPE PITS SITE NAME: MAORI OTHER
Grid Reference FN24 Easting 263400 Northing 273900	
1. Aids to relocation of site (<i>attach a sketch map</i>) Rakautaua 7No3. CT D2/1043. Locality map with N143/90. Air photo co-ordinates: 386/4 -56,+3.	
2. State of site and possible future damage Good - fair condition.	
3. Description of site (<i>Supply full details, history, local environment, references, sketches, etc. If extra sheets are attached, include a summary here</i>) Rather difficult to read in places but some 8+ pits on top of ridge. See attached SDF.	
4. Owner Mr B. Craig Address Whangaehu Beach Road.	Tenant/Manager Address
5. Nature of information (<i>hearsay, brief or extended visit, etc.</i>) Brief visit Photographs (<i>reference numbers, and where they are held</i>) Aerial photographs (<i>reference numbers, and clarity of site</i>) 386/4 Badly	
6. Reported by A. Walton Address NZHPT 26/4/82	Filekeeper R. J. S. C. Date 5. 10. 82
7. Key words	
8. New Zealand Register of Archaeological Sites (<i>for office use</i>) NZHPT Site Field Code	

A	M
A	W
A	C

Type of site
 Local environment today
 Land

A	A
A	A
G	E

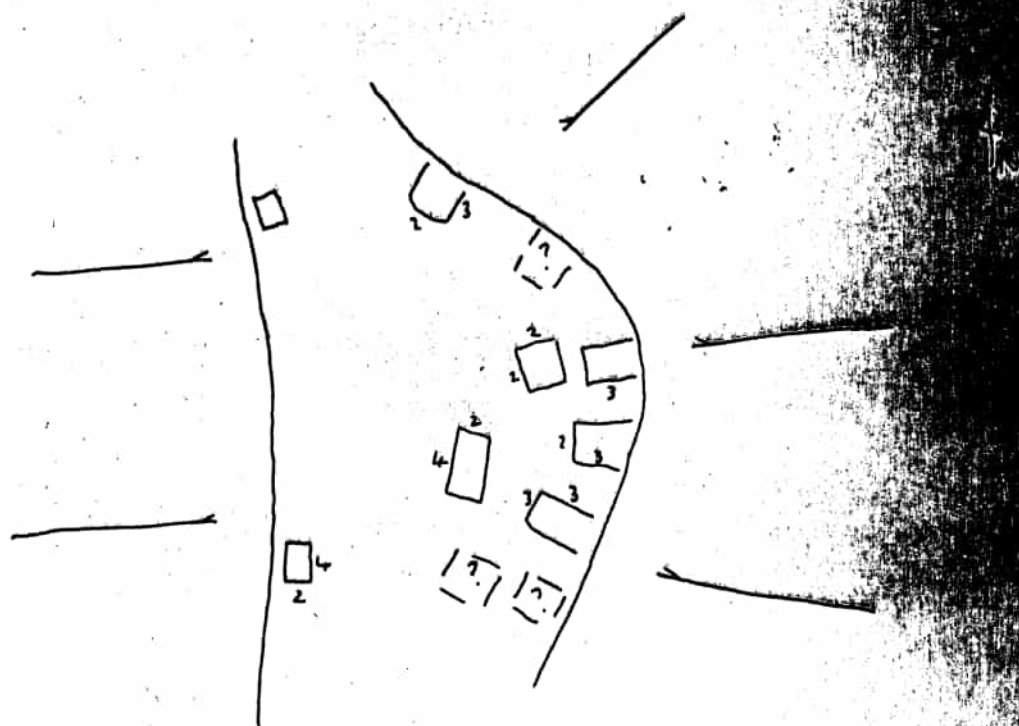
Present condition and future danger of destruction
 Security code



N143
Marton
634739

N143/95
PITS

SKETCH PLAN FN24





Site Record Form

NZAA SITE NUMBER: R23/11

SITE TYPE: Pit/Terrace

SITE NAME(s):

DATE RECORDED:

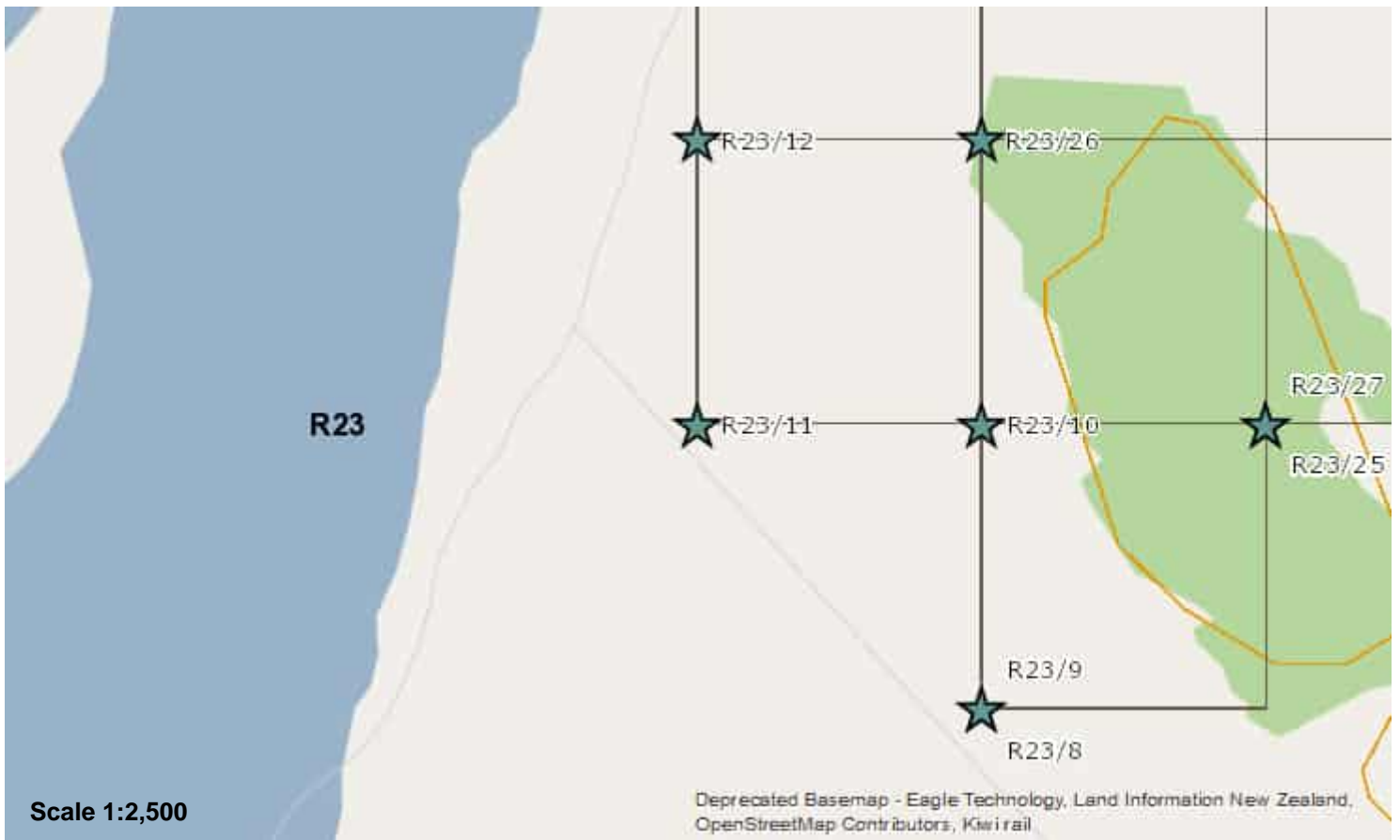
SITE COORDINATES (NZTM) Easting: 1779672

Northing: 5566095

Source: CINZAS

IMPERIAL SITE NUMBER: N143/96

METRIC SITE NUMBER: R23/11



Finding aids to the location of the site

Brief description

PITS

Recorded features

Pit

Other sites associated with this site

SITE RECORD HISTORY	NZAA SITE NUMBER: R23/11
<p>Site description</p> <p>Condition of the site</p> <p>Statement of condition</p> <p>Current land use:</p> <p>Threats:</p>	

SITE RECORD INVENTORY	NZAA SITE NUMBER: R23/11
-----------------------	--------------------------

Supporting documentation held in ArchSite

NEW ZEALAND ARCHAEOLOGICAL ASSOCIATION SITE RECORD FORM (NZMS1)		NZAA NZMS 1 SITE NUMBER N143/96 DATE VISITED 30/3/81 SITE TYPE PITS SITE NAME: MAORI OTHER	
NZMS 1 map number N143 NZMS 1 map name MARTON NZMS 1 map edition 4th 1975			
Grid Reference FN25	Easting <u>2</u> <u>6</u> <u>3</u> <u>3</u> <u>0</u> <u>0</u>	Northing <u>2</u> <u>7</u> <u>3</u> <u>9</u> <u>0</u> <u>0</u>	
1. Aids to relocation of site (attach a sketch map) Rakautaua 7No3. CT D2/1043. Locality map with N143/90. Air photo co-ordinates: 386/4 -60,+7mm.			
2. State of site and possible future damage Fair - poor.			
3. Description of site (Supply full details, history, local environment, references, sketches, etc. If extra sheets are attached, include a summary here) On rise on ridge. Two pits. <div style="text-align: center; margin-top: 10px;"> </div>			
4. Owner Mr B. Craig Address Whangaehu Beach Road.		Tenant/Manager. Address	
5. Nature of information (hearsay, brief or extended visit, etc.) Brief visit Photographs (reference numbers, and where they are held) Aerial photographs (reference numbers, and clarity of site) 386/4 Badly or not at all			
6. Reported by A. Walton Address NZHPT 26/4/82		Filekeeper R. J. S. C. Date 5. 10. 82	
7. Key words			
8. New Zealand Register of Archaeological Sites (for office use) NZHPT Site Field Code			

A	M	Type of site
A	W	Local environment today
A	C	...

B	B	Present condition and future danger of destruction
A	A	Security code
G	E	...





Site Record Form

NZAA SITE NUMBER: R23/12

SITE TYPE: Pit/Terrace

SITE NAME(s):

DATE RECORDED:

SITE COORDINATES (NZTM) Easting: 1779672

Northing: 5566195

Source: CINZAS

IMPERIAL SITE NUMBER: N143/97

METRIC SITE NUMBER: R23/12



Finding aids to the location of the site

Brief description

PITS

Recorded features

Pit

Other sites associated with this site

SITE RECORD HISTORY	NZAA SITE NUMBER: R23/12
<p>Site description</p> <p>Condition of the site</p> <p>Statement of condition</p> <p>Current land use:</p> <p>Threats:</p>	

SITE RECORD INVENTORY	NZAA SITE NUMBER: R23/12
------------------------------	---------------------------------

Supporting documentation held in ArchSite

NEW ZEALAND ARCHAEOLOGICAL ASSOCIATION SITE RECORD FORM (NZMS1) NZMS 1 map number N143 NZMS 1 map name Marton NZMS 1 map edition 4th 1975	NZAA NZMS 1 SITE NUMBER N143/97 DATE VISITED 30/3/81 SITE TYPE Pits SITE NAME: MAORI OTHER												
Grid Reference Fn26 Easting <table border="1" style="display: inline-table; border-collapse: collapse;"><tr><td style="width: 20px; text-align: center;">2</td><td style="width: 20px; text-align: center;">6</td><td style="width: 20px; text-align: center;">3</td><td style="width: 20px; text-align: center;">3</td><td style="width: 20px; text-align: center;">0</td><td style="width: 20px; text-align: center;">0</td></tr></table> Northing <table border="1" style="display: inline-table; border-collapse: collapse;"><tr><td style="width: 20px; text-align: center;">2</td><td style="width: 20px; text-align: center;">7</td><td style="width: 20px; text-align: center;">4</td><td style="width: 20px; text-align: center;">0</td><td style="width: 20px; text-align: center;">9</td><td style="width: 20px; text-align: center;">9</td></tr></table>		2	6	3	3	0	0	2	7	4	0	9	9
2	6	3	3	0	0								
2	7	4	0	9	9								
1. Aids to relocation of site (<i>attach a sketch map</i>) Rakautaua 7No3. CT D2/1043. Locality map with N143/90. Air photo co-ordinates: 386/4 -60, +10mm.													
2. State of site and possible future damage Fair to poor													
3. Description of site (<i>Supply full details, history, local environment, references, sketches, etc. If extra sheets are attached, include a summary here</i>) Looks like two or more pits on ridge. Immediately beyond fence there are more possibly four plus in a group. These show better on the old air photos than they do on the ground at present.													
4. Owner Mr B. Craig Tenant/Manager Address Whangaehu Beach Road Address													
5. Nature of information (<i>hearsay, brief or extended visit, etc.</i>) Brief visit Photographs (<i>reference numbers, and where they are held</i>) Aerial photographs (<i>reference numbers, and clarity of site</i>) 386/4 Not too badly.													
6. Reported by A. Walton Filekeeper R. J. S. C. Address NZHPT Date 5. 10. 82 26/4/82.													
7. Key words													
8. New Zealand Register of Archaeological Sites (<i>for office use</i>) NZHPT Site Field Code													

A	M
A	W
A	C

Type of site
 Local environment today
 Land use

B	B
A	A
G	E

Present condition and future danger of destruction
 Security code
 Local





Site Record Form

NZAA SITE NUMBER: R23/16

SITE TYPE: Pit/Terrace

SITE NAME(s):

DATE RECORDED:

SITE COORDINATES (NZTM) Easting: 1779672

Northing: 5566295

Source: CINZAS

IMPERIAL SITE NUMBER: N143/101

METRIC SITE NUMBER: R23/16



Finding aids to the location of the site

Brief description

PITS

Recorded features

Pit

Other sites associated with this site

SITE RECORD HISTORY	NZAA SITE NUMBER: R23/16
<p>Site description</p> <p>Condition of the site</p> <p>Statement of condition</p> <p>Current land use:</p> <p>Threats:</p>	

SITE RECORD INVENTORY	NZAA SITE NUMBER: R23/16
------------------------------	---------------------------------

Supporting documentation held in ArchSite

NEW ZEALAND ARCHAEOLOGICAL ASSOCIATION SITE RECORD FORM (NZMS1) NZMS 1 map number N143 NZMS 1 map name MARTON NZMS 1 map edition 4th 1975	NZAA NZMS 1 SITE NUMBER N143/101 DATE VISITED 30/3/81 SITE TYPE pits SITE NAME: MAORI OTHER
Grid Reference fn34-5 Easting 2 6 3 2 0 0 Northing 2 7 4 2 0 0	
1. Aids to relocation of site (attach a sketch map) Rakautaua (No. 5) Locality map with N143/90. Air photo co-ordinates: 386/4 -61,+21mm.	
2. State of site and possible future damage Good.	
3. Description of site (Supply full details, history, local environment, references, sketches, etc. If extra sheets are attached, include a summary here) Group of 4-6 pits. One other pit (3x3) some distance from others at 386/4 -61,+17mm. <div style="text-align: center; margin-top: 10px;"> </div>	
4. Owner Address Mr B. Craig Whangaehu Beach Road	Tenant/Manager Address
5. Nature of information (hearsay, brief or extended visit, etc.) Brief visit Photographs (reference numbers, and where they are held) Aerial photographs (reference numbers, and clarity of site) 386/4 fairly clear	
6. Reported by Address A. Walton NZHPT 27/4/82	Filekeeper Date R. J. S. C. 5. 10. 82
7. Key words	
8. New Zealand Register of Archaeological Sites (for office use) NZHPT Site Field Code	

A	M
-	-

Type of site
Local environment today:

A

A	A
A	A

Present condition and future danger of destruction
Security code

G E





Site Record Form

NZAA SITE NUMBER: R23/18

SITE TYPE: Pit/Terrace

SITE NAME(s):

DATE RECORDED:

SITE COORDINATES (NZTM) Easting: 1779772 **Northing:** 5566495 **Source:** CINZAS

IMPERIAL SITE NUMBER: N143/103 **METRIC SITE NUMBER:** R23/18



Finding aids to the location of the site

Brief description
PITS

Recorded features
Pit

Other sites associated with this site

SITE RECORD HISTORY	NZAA SITE NUMBER: R23/18
<p>Site description</p> <p>Condition of the site</p> <p>Statement of condition</p> <p>Current land use:</p> <p>Threats:</p>	

SITE RECORD INVENTORY	NZAA SITE NUMBER: R23/18
------------------------------	---------------------------------

Supporting documentation held in ArchSite

NEW ZEALAND ARCHAEOLOGICAL ASSOCIATION SITE RECORD FORM (NZMS1)		NZAA NZMS 1 SITE NUMBER N143/103 DATE VISITED 30/3/81 SITE TYPE pits SITE NAME: MAORI OTHER										
NZMS 1 map number N143 NZMS 1 map name Marton NZMS 1 map edition 4th 1975												
Grid Reference fn37 Easting <u>2</u> <u>6</u> <u>3</u> <u>3</u> <u>0</u> <u>0</u> Northing <u>2</u> <u>7</u> <u>4</u> <u>4</u> <u>0</u> <u>0</u>												
1. Aids to relocation of site (<i>attach a sketch map</i>) Rakautaua 8. Locality map with N143/90. Air photo co-ordinates: 386/4 -59,+32.												
2. State of site and possible future damage Good.												
3. Description of site (<i>Supply full details, history, local environment, references, sketches, etc. If extra sheets are attached, include a summary here</i>) Six pits. <div style="text-align: center; margin-top: 10px;"> </div>												
4. Owner Address Mr B. Craig Whangaehu Beach Road	Tenant/Manager Address											
5. Nature of information (<i>hearsay, brief or extended visit, etc.</i>) Brief visit Photographs (<i>reference numbers, and where they are held</i>) Aerial photographs (<i>reference numbers, and clarity of site</i>) 386/4 clearly												
6. Reported by Address A. Walton NZHPT 27/4/82	Filekeeper Date R. J. S. C. 5.10.82											
7. Key words												
8. New Zealand Register of Archaeological Sites (<i>for office use</i>) NZHPT Site Field Code												
<table border="1" style="display: inline-table; border-collapse: collapse;"> <tr><td>A</td><td>M</td></tr> <tr><td>-</td><td>-</td></tr> </table> Type of site Local environment today A C	A	M	-	-	<table border="1" style="display: inline-table; border-collapse: collapse;"> <tr><td>A</td><td>A</td></tr> <tr><td>A</td><td>A</td></tr> <tr><td>G</td><td>E</td></tr> </table> Present condition and future danger of destruction Security code		A	A	A	A	G	E
A	M											
-	-											
A	A											
A	A											
G	E											





Site Record Form

NZAA SITE NUMBER: R23/20

SITE TYPE: Pit/Terrace

SITE NAME(s):

DATE RECORDED:

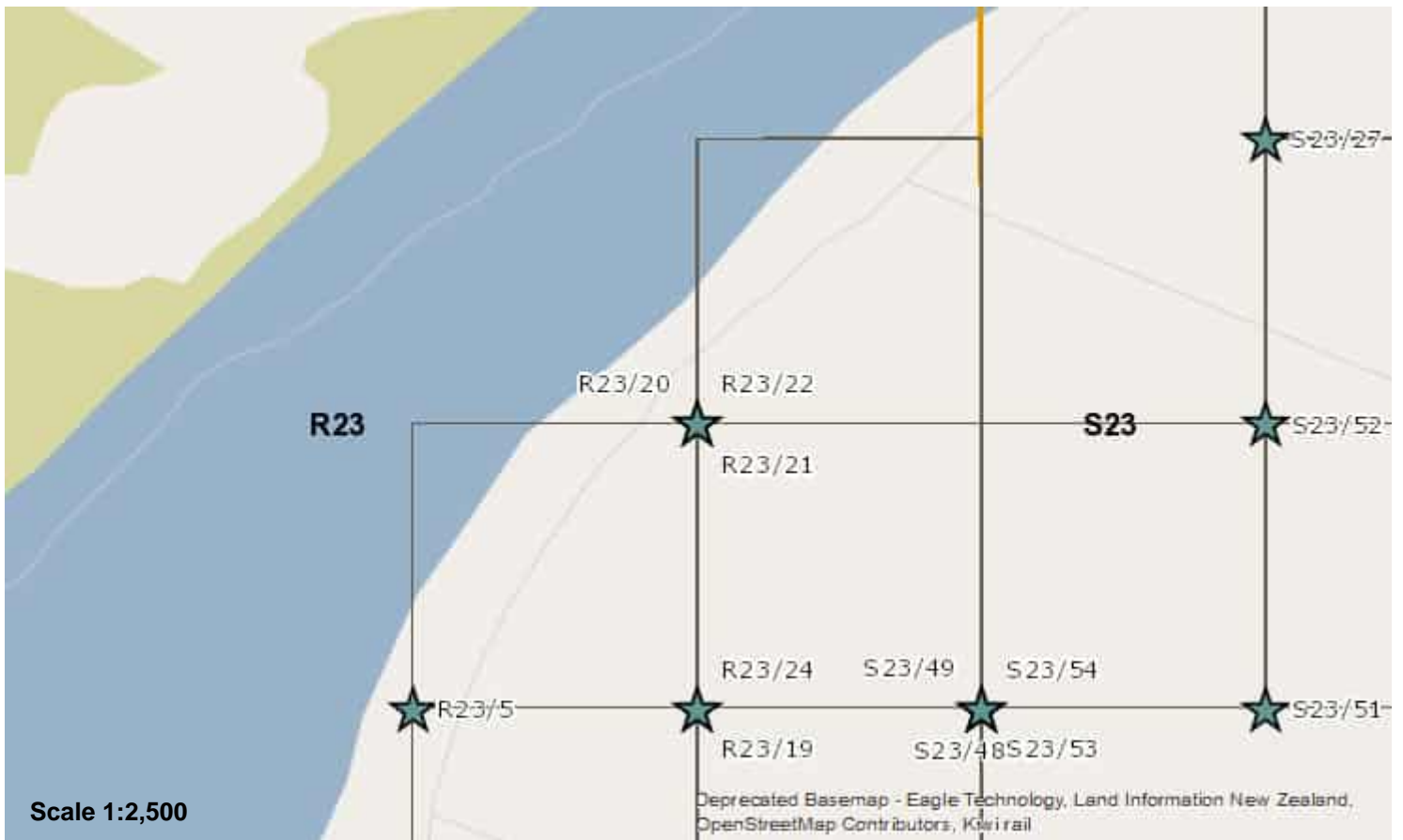
SITE COORDINATES (NZTM) Easting: 1779872

Northing: 5566695

Source: CINZAS

IMPERIAL SITE NUMBER: N143/105

METRIC SITE NUMBER: R23/20



Finding aids to the location of the site

Brief description

PITS

Recorded features


Pit

Other sites associated with this site

SITE RECORD HISTORY	NZAA SITE NUMBER: R23/20
<p>Site description</p> <p>Condition of the site</p> <p>Statement of condition</p> <p>Current land use:</p> <p>Threats:</p>	

SITE RECORD INVENTORY	NZAA SITE NUMBER: R23/20
------------------------------	---------------------------------

Supporting documentation held in ArchSite

NEW ZEALAND ARCHAEOLOGICAL ASSOCIATION SITE RECORD FORM (NZMS1)		NZAA NZMS 1 SITE NUMBER N143/105 DATE VISITED 30/3/81 SITE TYPE Pits SITE NAME: MAORI OTHER	
NZMS 1 map number N143 NZMS 1 map name Marton NZMS 1 map edition 4th 1975			
Grid Reference Fn40 Easting 263400 Northing 274600			
1. Aids to relocation of site (<i>attach a sketch map</i>) Could be Rakautaua 7No3 or Rakautaua 8 or bit in each. Locality map with N143/90. Air photo co-ordinates: 386/4 -50, +40mm.			
2. State of site and possible future damage Fair .			
3. Description of site (<i>Supply full details, history, local environment, references, sketches, etc. If extra sheets are attached, include a summary here</i>) A very deep pit measuring 5 x 4, three other well defined features and one shallow hollow probably representing a further pit.			
			
4. Owner Address Mr B Craig Whangaehu Beach Road		Tenant/Manager Address	
5. Nature of information (<i>hearsay, brief or extended visit, etc.</i>) Brief visit Photographs (<i>reference numbers, and where they are held</i>) Aerial photographs (<i>reference numbers, and clarity of site</i>) 386/4 clearly			
6. Reported by Address A. Walton NZHPT 27/4/82		Filekeeper R. J. S. C. Date 5.10.82	
7. Key words			
8. New Zealand Register of Archaeological Sites (<i>for office use</i>) NZHPT Site Field Code			



A	M
-	-
A	C

Type of site
Local environment today

S	B
A	A
G	E

Present condition and future danger of destruction
Security code



Site Record Form

NZAA SITE NUMBER: R23/21

SITE TYPE: Pit/Terrace

SITE NAME(s):

DATE RECORDED:

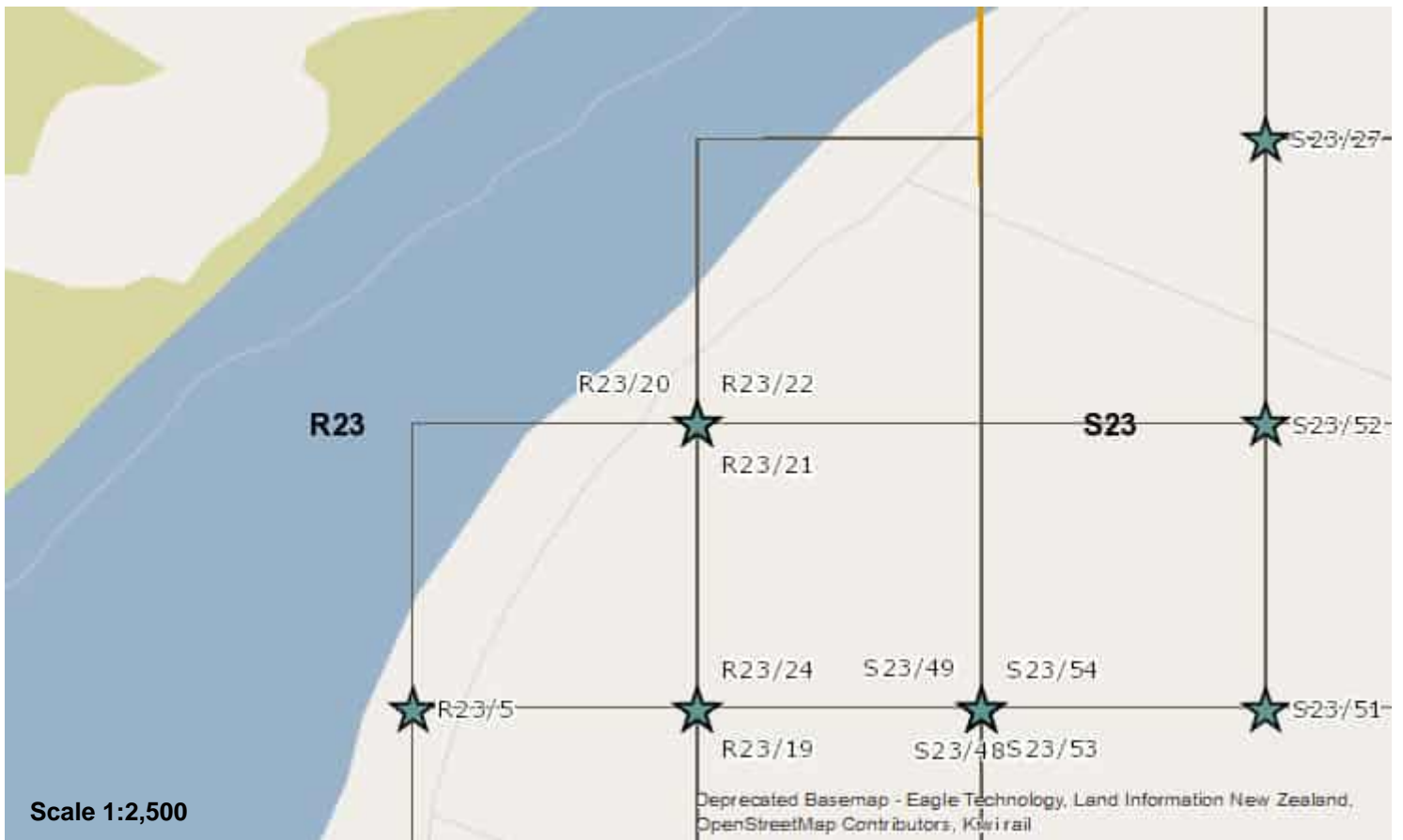
SITE COORDINATES (NZTM) Easting: 1779872

Northing: 5566695

Source: CINZAS

IMPERIAL SITE NUMBER: N143/106

METRIC SITE NUMBER: R23/21



Finding aids to the location of the site

Brief description

PITS

Recorded features

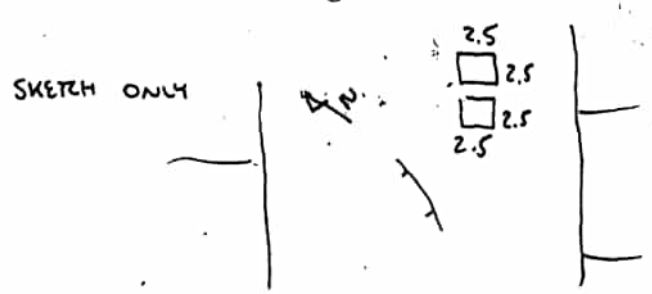
Pit

Other sites associated with this site

SITE RECORD HISTORY	NZAA SITE NUMBER: R23/21
<p>Site description</p> <p>Condition of the site</p> <p>Statement of condition</p> <p>Current land use:</p> <p>Threats:</p>	

SITE RECORD INVENTORY	NZAA SITE NUMBER: R23/21
------------------------------	---------------------------------

Supporting documentation held in ArchSite

NEW ZEALAND ARCHAEOLOGICAL ASSOCIATION SITE RECORD FORM (NZMS1) NZMS 1 map number N143 NZMS 1 map name MARTON NZMS 1 map edition 4th 1975	NZAA NZMS 1 SITE NUMBER N143/106 DATE VISITED 30/3/81 SITE TYPE Pits SITE NAME: MAORI OTHER
Grid Reference fn41 Easting 2 6 3 5 0 0 Northing 2 7 4 6 0 0	
1. Aids to relocation of site (attach a sketch map) Rakautaua 7No3. Locality map with N143/90. Air photo co-ordinates: 386/4 -47, +42.	
2. State of site and possible future damage Good to fair.	
3. Description of site (Supply full details, history, local environment, references, sketches, etc. If extra sheets are attached, include a summary here) Two pits and some other odd features on ridge.	
SKETCH ONLY 	
4. Owner Address Mr B. Craig Whangaehu Beach Road.	Tenant/Manager Address
5. Nature of information (hearsay, brief or extended visit, etc.) Brief visit Photographs (reference numbers, and where they are held) Aerial photographs (reference numbers, and clarity of site) 386/4 very badly if at all	
6. Reported by Address A. Walton NZHPT 27/4/82	Filekeeper Date R. J. S. C. 5. 10. 82
7. Key words	
8. New Zealand Register of Archaeological Sites (for office use) NZHPT Site Field Code	

A	M
A	W
A	C

Type of site
Local environment today

B	A
A	A
G	E

Present condition and future danger of destruction
Security code





Site Record Form

NZAA SITE NUMBER: R23/22

SITE TYPE: Pit/Terrace

SITE NAME(s):

DATE RECORDED:

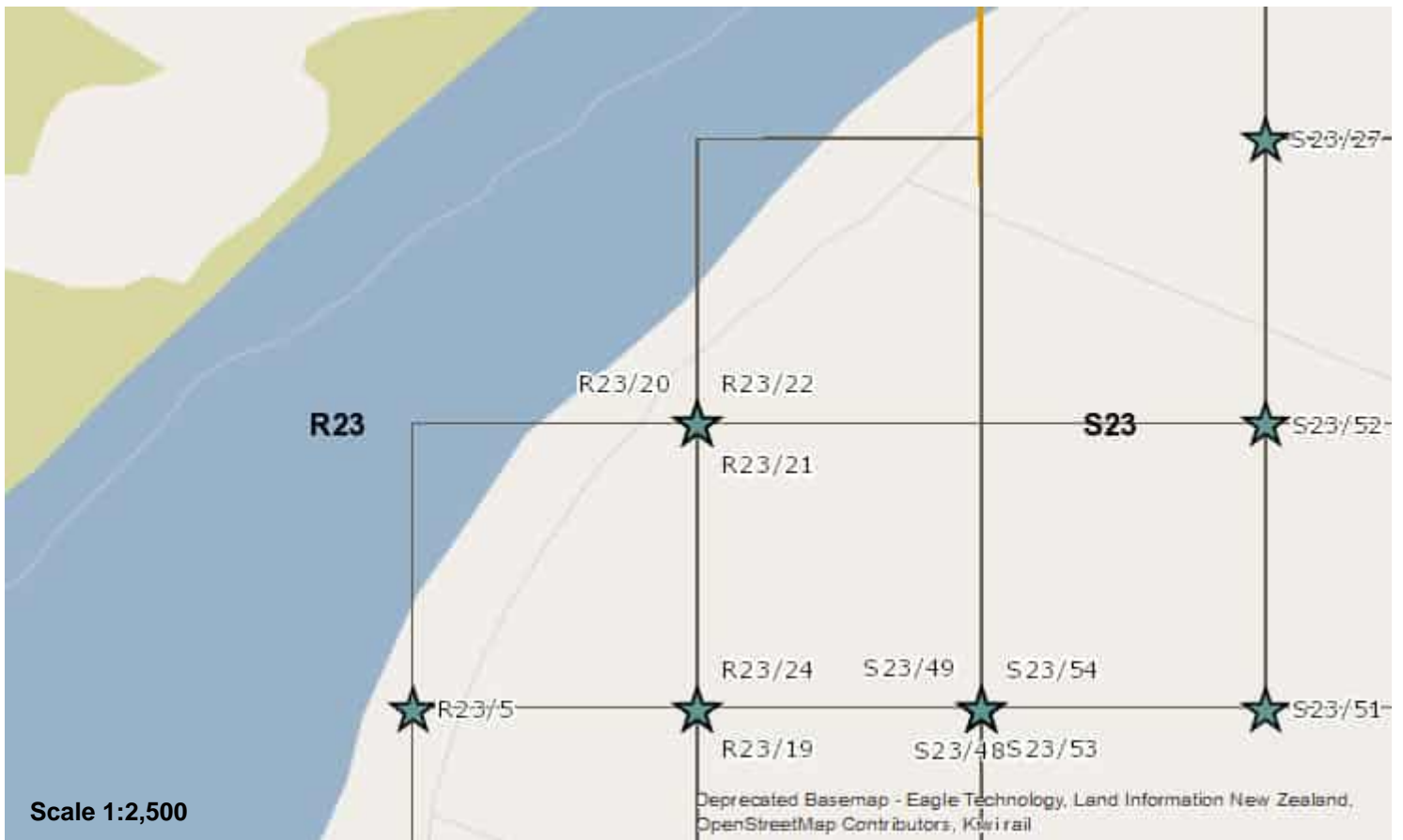
SITE COORDINATES (NZTM) Easting: 1779872

Northing: 5566695

Source: CINZAS

IMPERIAL SITE NUMBER: N143/107

METRIC SITE NUMBER: R23/22



Finding aids to the location of the site

Brief description

PITS

Recorded features

Pit

Other sites associated with this site

SITE RECORD HISTORY	NZAA SITE NUMBER: R23/22
<p>Site description</p> <p>Condition of the site</p> <p>Statement of condition</p> <p>Current land use:</p> <p>Threats:</p>	

SITE RECORD INVENTORY	NZAA SITE NUMBER: R23/22
------------------------------	---------------------------------

Supporting documentation held in ArchSite

NEW ZEALAND ARCHAEOLOGICAL ASSOCIATION SITE RECORD FORM (NZMS1)		NZAA NZMS 1 SITE NUMBER N143/107 DATE VISITED 30/3/81 SITE TYPE PITS SITE NAME: MAORI OTHER	
NZMS 1 map number N143 NZMS 1 map name MARTON NZMS 1 map edition 4th 1975			
Grid Reference Fn42 Easting 2 6 3 5 0 0 Northing 2 7 4 6 0 0			
1. Aids to relocation of site (<i>attach a sketch map</i>) See Locality map with N143/90. Air photo co-ordinates: 386/4 -43, +43mm.			
2. State of site and possible future damage Fair to good.			
3. Description of site (<i>Supply full details, history, local environment, references, sketches, etc. If extra sheets are attached, include a summary here</i>) Series of pits, and possible pits, on ridgetop. See SDF.			
4. Owner Address Mr B. Craig Whangaehu Beach Road.		Tenant/Manager Address	
5. Nature of information (<i>hearsay, brief or extended visit, etc.</i>) Brief visit Photographs (<i>reference numbers, and where they are held</i>) Aerial photographs (<i>reference numbers, and clarity of site</i>) 386/4 clearly			
6. Reported by Address A. Walton NZHPT 26/4/82		Filekeeper Date R. J. S. C. 5. 10. 82	
7. Key words			
8. New Zealand Register of Archaeological Sites (<i>for office use</i>) NZHPT Site Field Code			

A	M
A	W
A	C

Type of site
Local environment today

B	A
A	A
G	E


Present condition and future danger of destruction
Security code




N143
MARTON
635746

N143/107
PITS

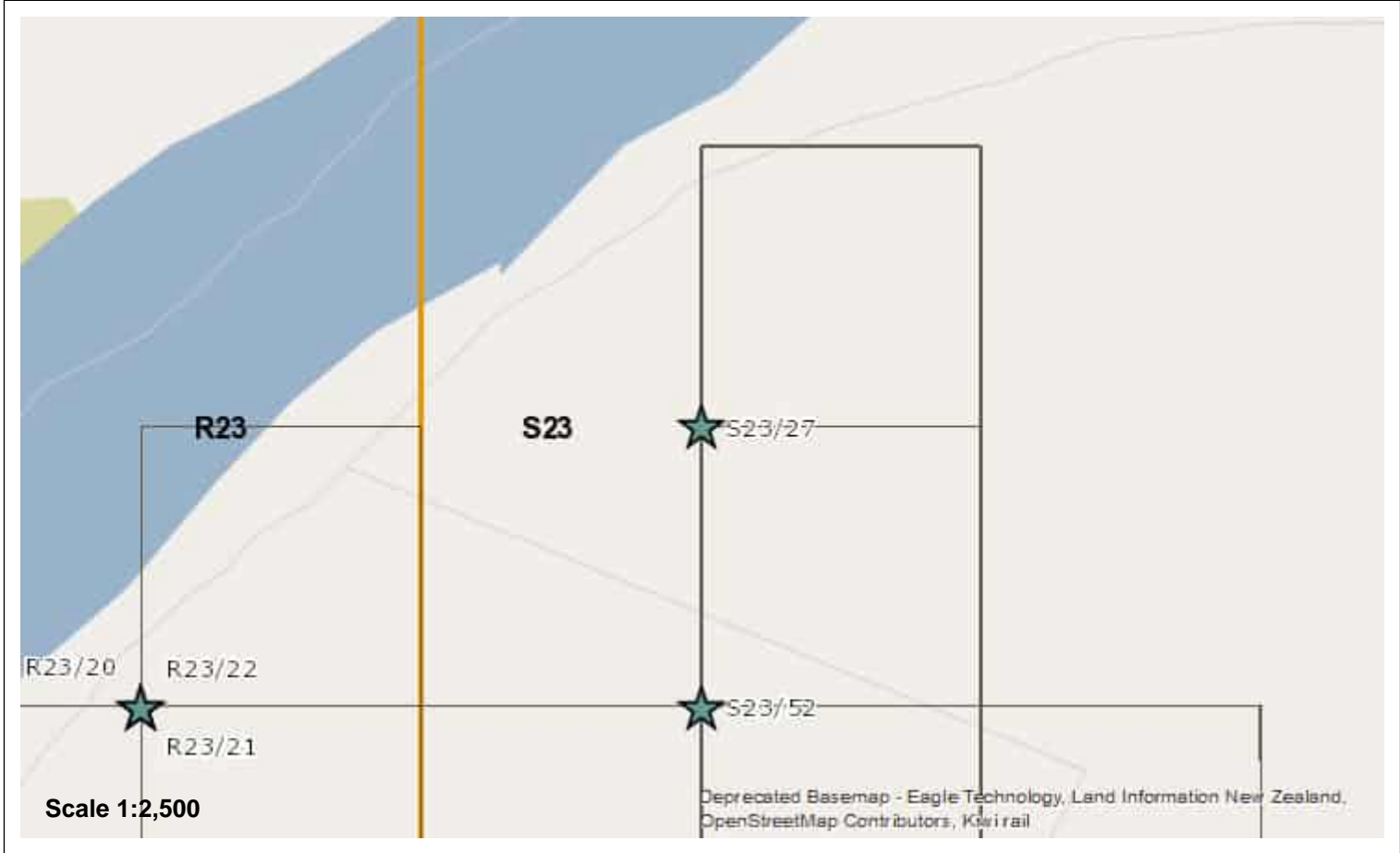
SKETCH PLAN (FN42)



 <h2 style="margin: 0; color: #4F81BD;">Site Record Form</h2>	<p>NZAA SITE NUMBER: S23/27</p> <p>SITE TYPE: Pit/Terrace</p> <p>SITE NAME(s):</p> <p>DATE RECORDED:</p>
-----------------------------------------------------------------------------------------------------------------------------------------------	--------------------------------------------------------------------------------------------------------------------------------------

SITE COORDINATES (NZTM) Easting: 1780072	Northing: 5566795	Source: CINZAS
-------------------------------------------------	--------------------------	-----------------------

IMPERIAL SITE NUMBER: N143/50	METRIC SITE NUMBER: S23/27
--------------------------------------	-----------------------------------



Finding aids to the location of the site
Brief description PITS
Recorded features Pit
Other sites associated with this site

SITE RECORD HISTORY	NZAA SITE NUMBER: S23/27
<p>Site description</p> <p>Condition of the site</p> <p>Statement of condition</p> <p>Current land use:</p> <p>Threats:</p>	

SITE RECORD INVENTORY	NZAA SITE NUMBER: S23/27
------------------------------	---------------------------------

Supporting documentation held in ArchSite

FN 44

NEW ZEALAND ARCHAEOLOGICAL ASSOCIATION SITE RECORD FORM (NZMS1) NZMS 1 map number N 143 NZMS 1 map name Marton NZMS 1 map edition 4th 1975	NZAA NZMS 1 SITE NUMBER N143/50 DATE VISITED 30 / 3 / 1981 SITE TYPE Pits SITE NAME: MAORI OTHER												
Grid Reference FN 44 Easting <table border="1" style="display: inline-table; text-align: center;"><tr><td>2</td><td>6</td><td>3</td><td>7</td><td>0</td><td>0</td></tr></table> Northing <table border="1" style="display: inline-table; text-align: center;"><tr><td>2</td><td>7</td><td>4</td><td>7</td><td>0</td><td>0</td></tr></table>		2	6	3	7	0	0	2	7	4	7	0	0
2	6	3	7	0	0								
2	7	4	7	0	0								
1. Aids to relocation of site (<i>attach a sketch map</i>) On low rise amidst river flats. Air photo co-ordinates: 386/4 -43, +47mm. 7 No.3 Rakauhaua Block, Ikitara S.D. CT D2/1043.													
2. State of site and possible future damage Poor. No real pattern evident but obviously not natural.													
3. Description of site (<i>Supply full details, history, local environment, references, sketches, etc. If extra sheets are attached, include a summary here</i>) Low rise about 120m long. N.E. end is all bumps and hollows with no pattern that I could make out. At SW end there are a few well defined pits and lot thats as unclear as the other end. One possible terrace and possible borrow pits also present.													
4. Owner Mr Bruce Craig, Address Beach Road, Whangaehu.	Tenant/Manager Address												
5. Nature of information (<i>hearsay, brief or extended visit, etc.</i>) Brief visit Photographs (<i>reference numbers, and where they are held</i>) - Aerial photographs (<i>reference numbers, and clarity of site</i>) 386/3 Clearly.													
6. Reported by A. Walton Address NZHPT	Filekeeper <i>JPB</i> Date 19/10/81												
7. Key words													

8. New Zealand Register of Archaeological Sites (*for office use*)
 NZHPT Site Field Code

A	M	Type of site
B	D	
A	C	Local environment today

B	B	Present condition and future danger of destruction
A	A	
G	E	Security code

