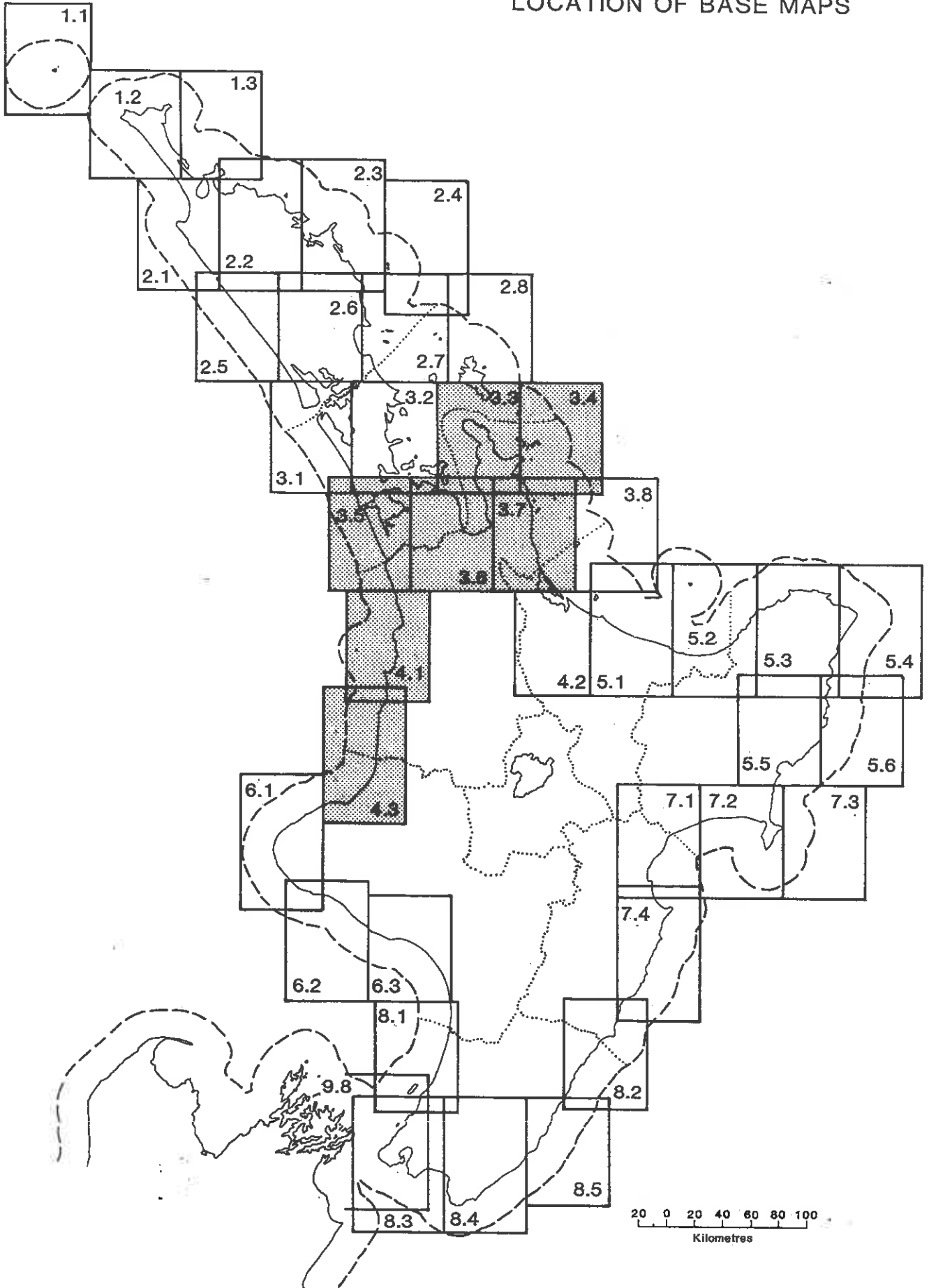
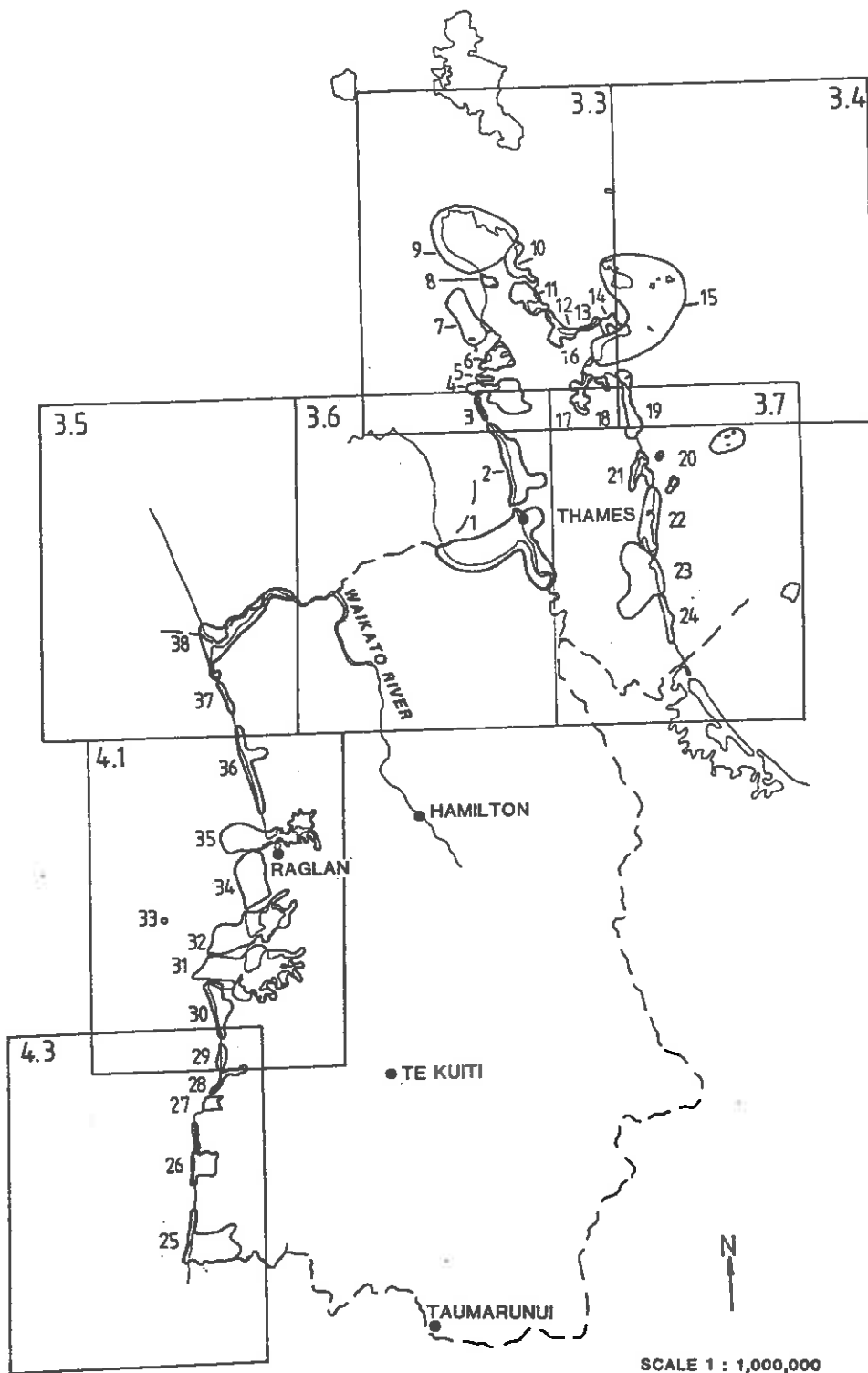


Base Maps

C.R.I. FIRST ORDER SURVEY LOCATION OF BASE MAPS

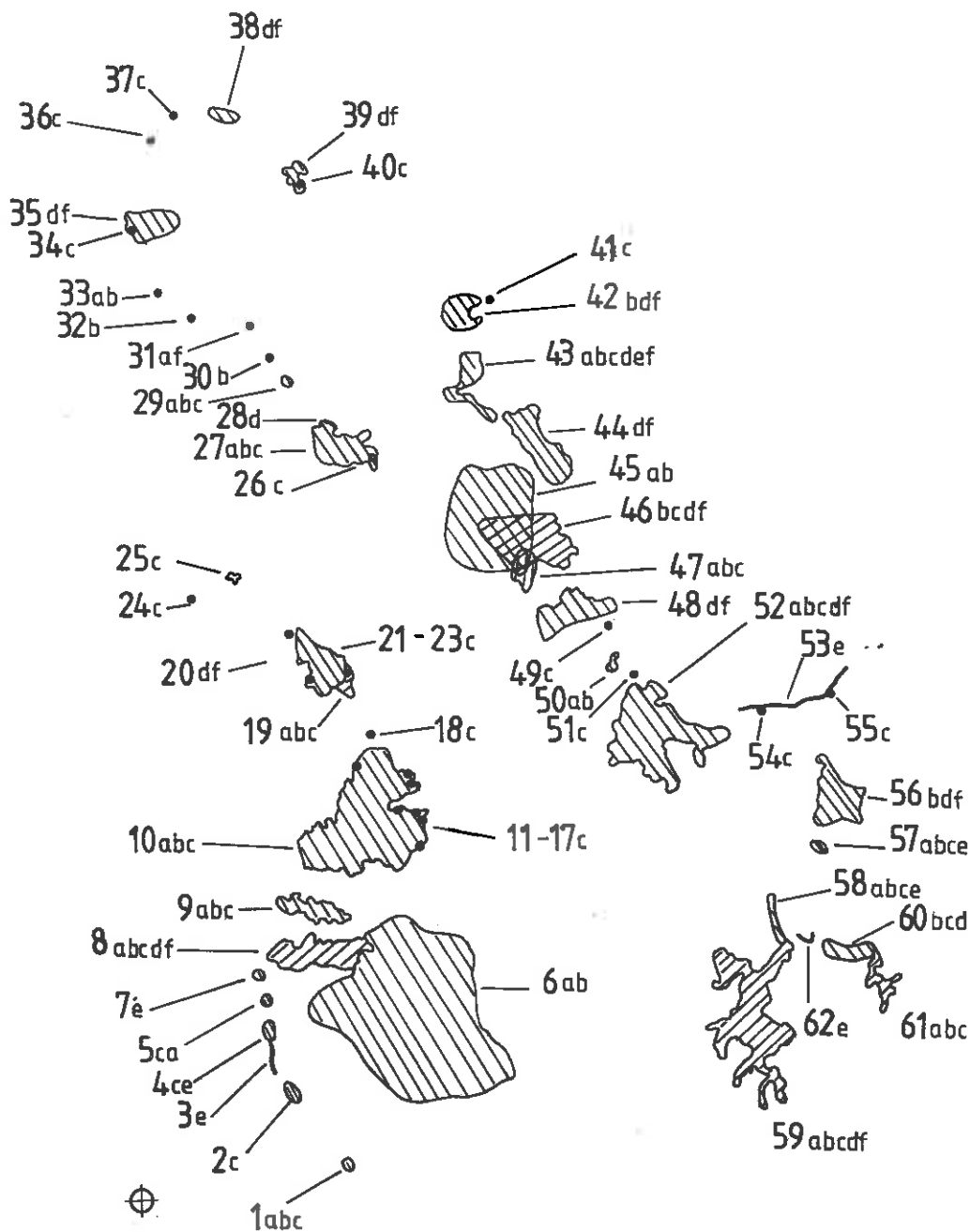




SITES OF CONSERVATION VALUE - WAIKATO CONSERVANCY

SITE RECORD FORMS AND CORRESPONDING MAPS - WAIKATO

Site No.	Map Grp
0001	3.6
0002	3.6
0003	3.3
0004	3.3
0005	3.3
0006	3.3
0007	3.3
0008	3.3
0009	3.3
0010	3.3
0011	3.3
0012	3.3
0013	3.3
0014	3.3
0015	3.4
0016	3.3
0017	3.3
0018	3.3
0019	3.4
0020	3.7
0021	3.7
0022	3.7
0023	3.7
0024	3.7
0025	4.3
0026	4.3
0027	4.3
0028	4.3
0029	4.3
0030	4.1
0031	4.1
0032	4.1
0033	4.1
0034	4.1
0035	4.1
0036	3.5 and 4.1
0037	3.5
0038	3.8



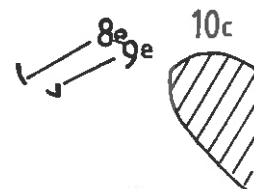
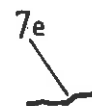
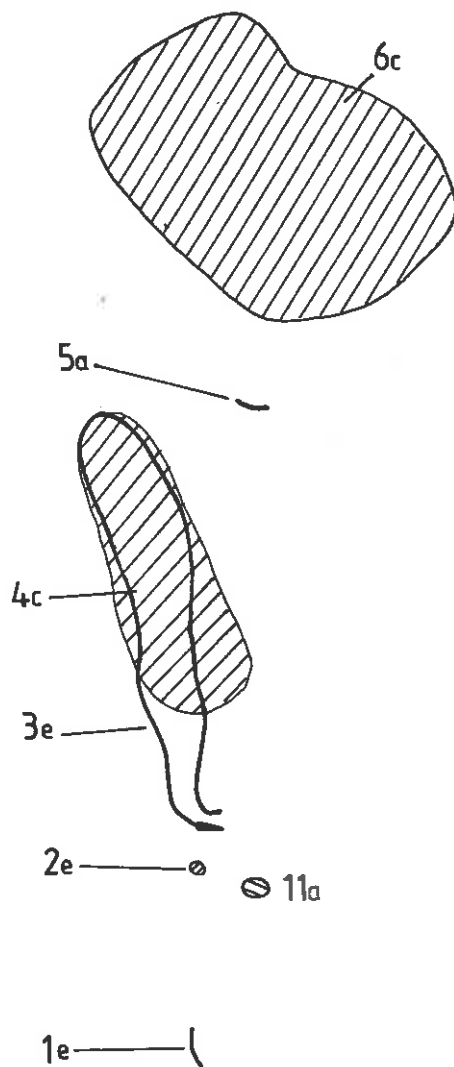
3.3

1 NATURAL VALUES

NATURAL VALUES

Features of Important Natural Value:

(a)	high degree of naturalness
(b)	rare/unique species, communities or habitats
(c)	important breeding/ feeding/ roosting/ haulout/ nursery areas
(d)	fragile/environmentally sensitive areas
(e)	unique or unusual landforms
(f)	representativeness
(g)	known scientific value
(h)	known national or international importance
(i)	other



2 CULTURAL VALUES

Features of Important Cultural Value

(a)	traditional use
(b)	aesthetic value
(c)	land/seascape value
(d)	spiritual value
(e)	educational value
(f)	other

3.3

2
CULTURAL VALUES



○—2a

○—3a

1c—○

4c ○

5d—○

6a—○

○
8c

○
7a



3.3

3 HISTORIC VALUES

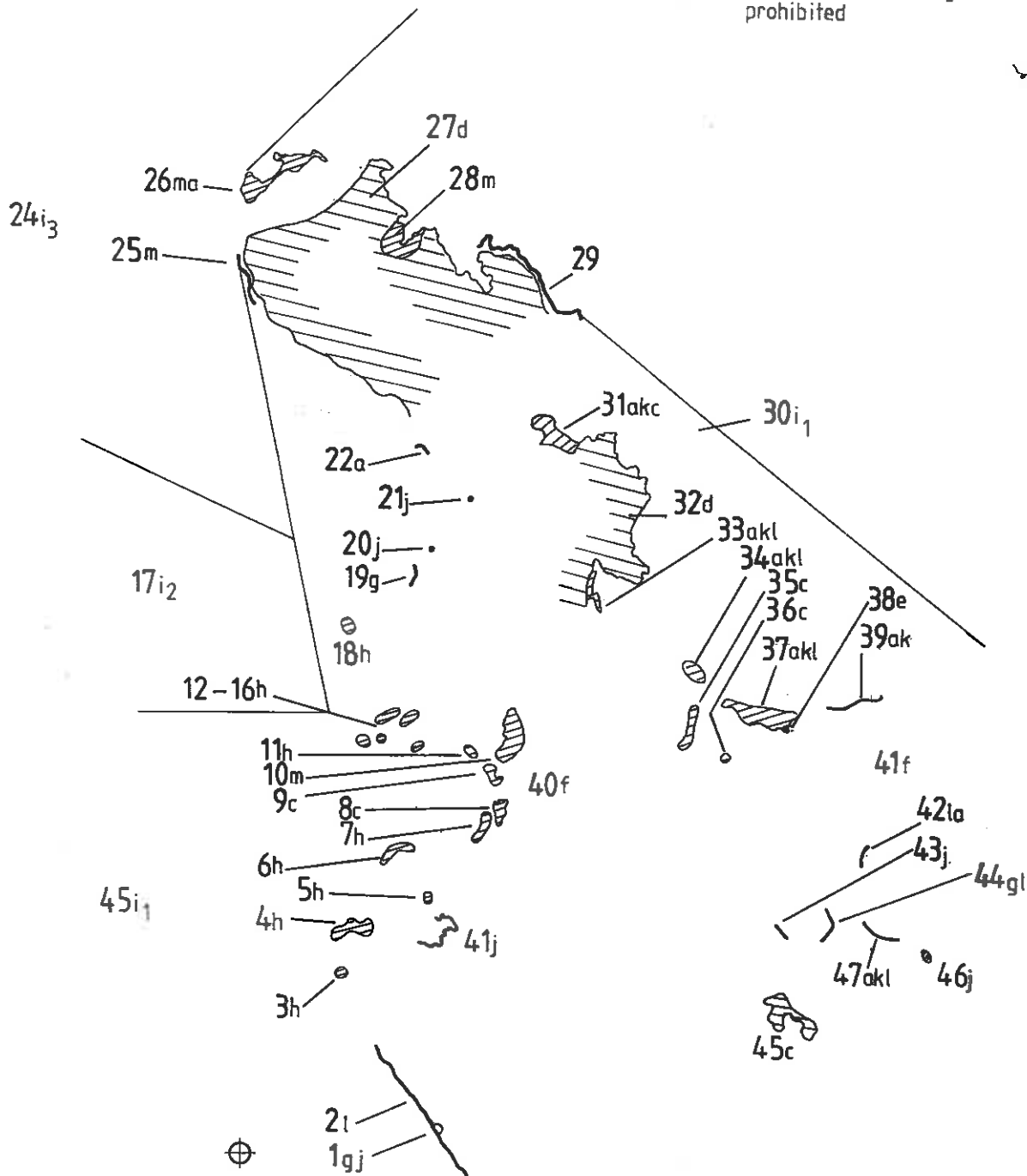
3 HISTORIC VALUES

Features of Important Historic Value:

- | | |
|--|--|
| | (a) known historic value |
| | (b) archaeological value - Maori origin) see Map 8 - |
| | (c) archaeological value - non-Maori origin) Archaeological Sites |
| | (d) shipwrecks & wreck sites |
| | (e) known national or international importance |
| | (f) other |



- i₁ Trawling and Danish seining prohibited
- i₂ Trawling prohibited
- i₃ Pair trawling and pair danish seining prohibited

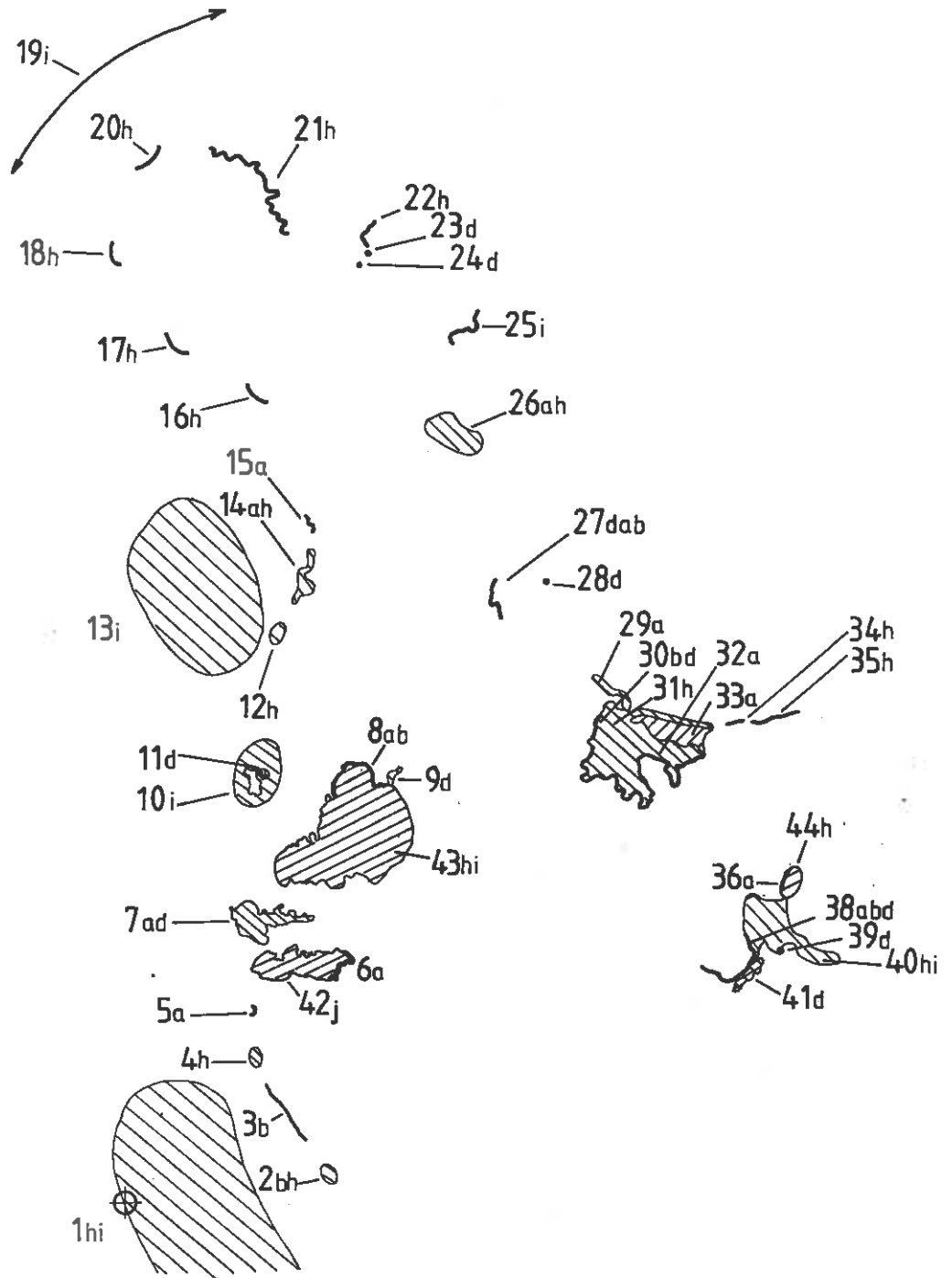


3.3

4 EXISTING THREATS

4 EXISTING THREATS

(a)	Erosion, flooding, landslip
(b)	Siltation
(c)	Noxious or invasive exotic plants
(d)	Noxious or farmed animals
(e)	Water pollution
(f)	Mining
(g)	Shore stabilisation works
(h)	Aquaculture
(i)	Fishing techniques
(j)	Spoil or refuse dumping
(k)	Recreation
(l)	Coastal sub-division
(m)	Other

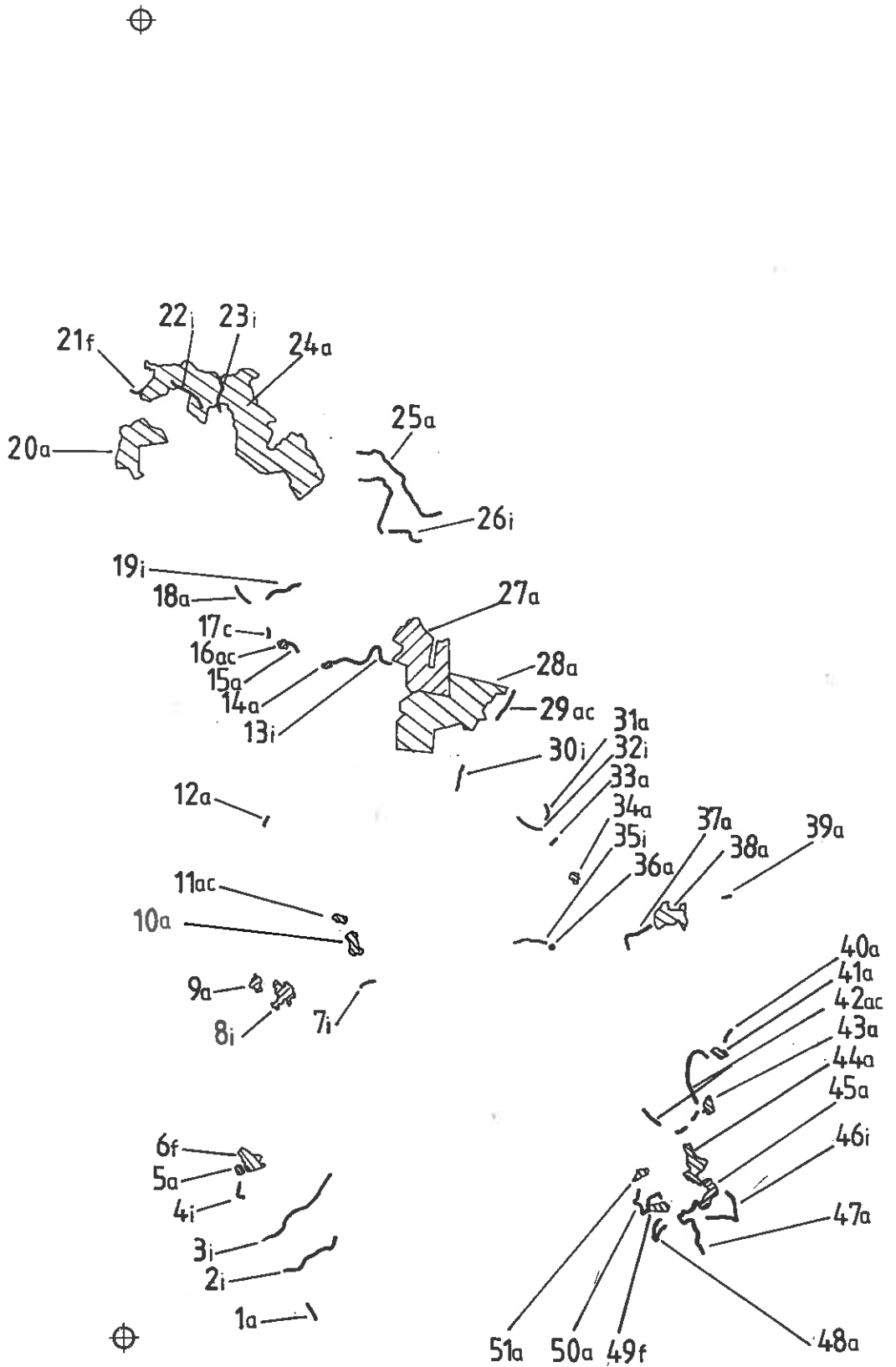


3.3

5
HUMAN MODIFICATION
AND USE

5 HUMAN MODIFICATION AND USE

(a)	Land Development
(b)	Reclamations and causeways
(c)	Commercial port areas
(d)	Small boat harbours and moorings
(e)	Outfalls, major pipelines and cables
(f)	Artificial cuts
(g)	Beach replenishment
(h)	Shoreland-based recreation
(i)	Water-based recreation
(j)	Traditional Maori use
(k)	Other



3.3

6 EXISTING PROTECTION

6 EXISTING PROTECTION

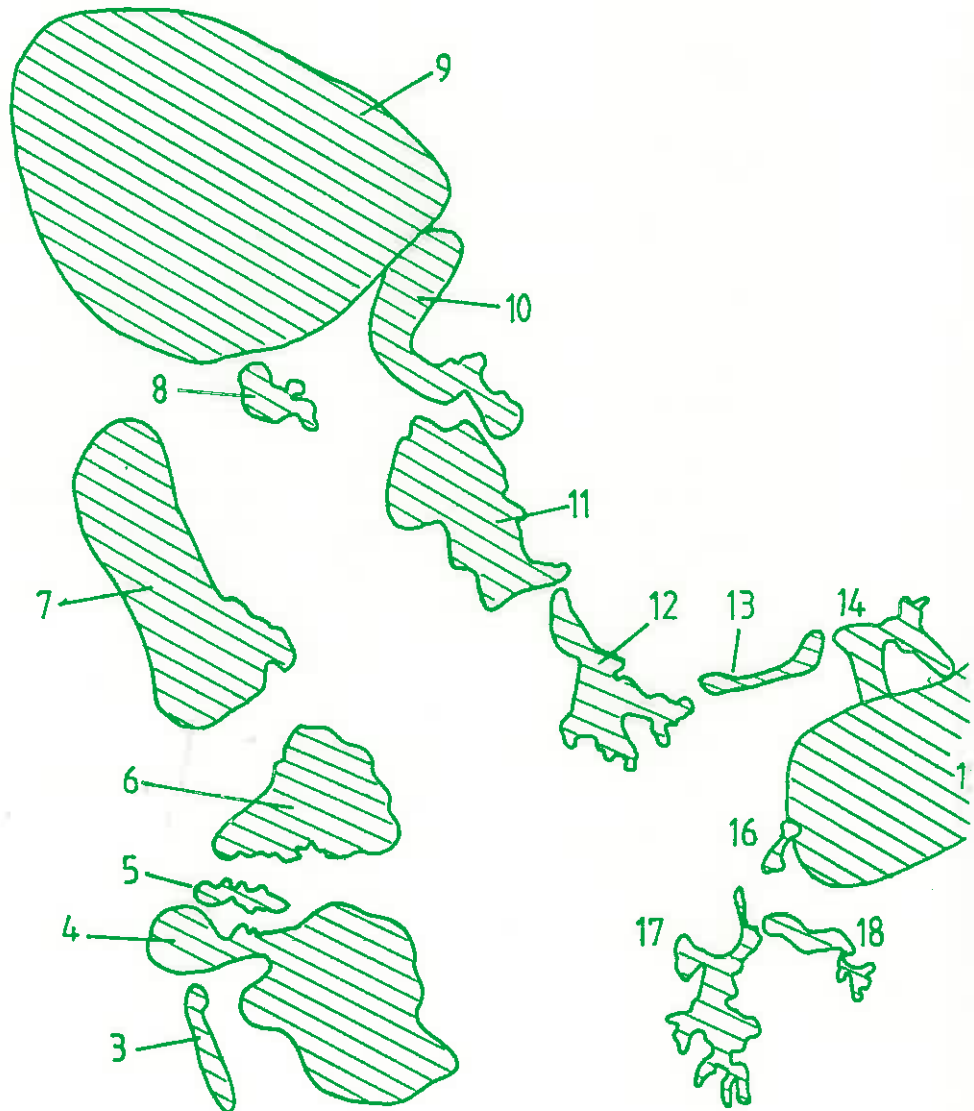
(a)	National protected areas
(b)	Regional protected areas
(c)	Local protected areas
(d)	Protective zoning
(e)	Marine parks
(f)	Private protected areas
(g)	Voluntary protection of areas
(h)	Rahui areas
(i)	Other



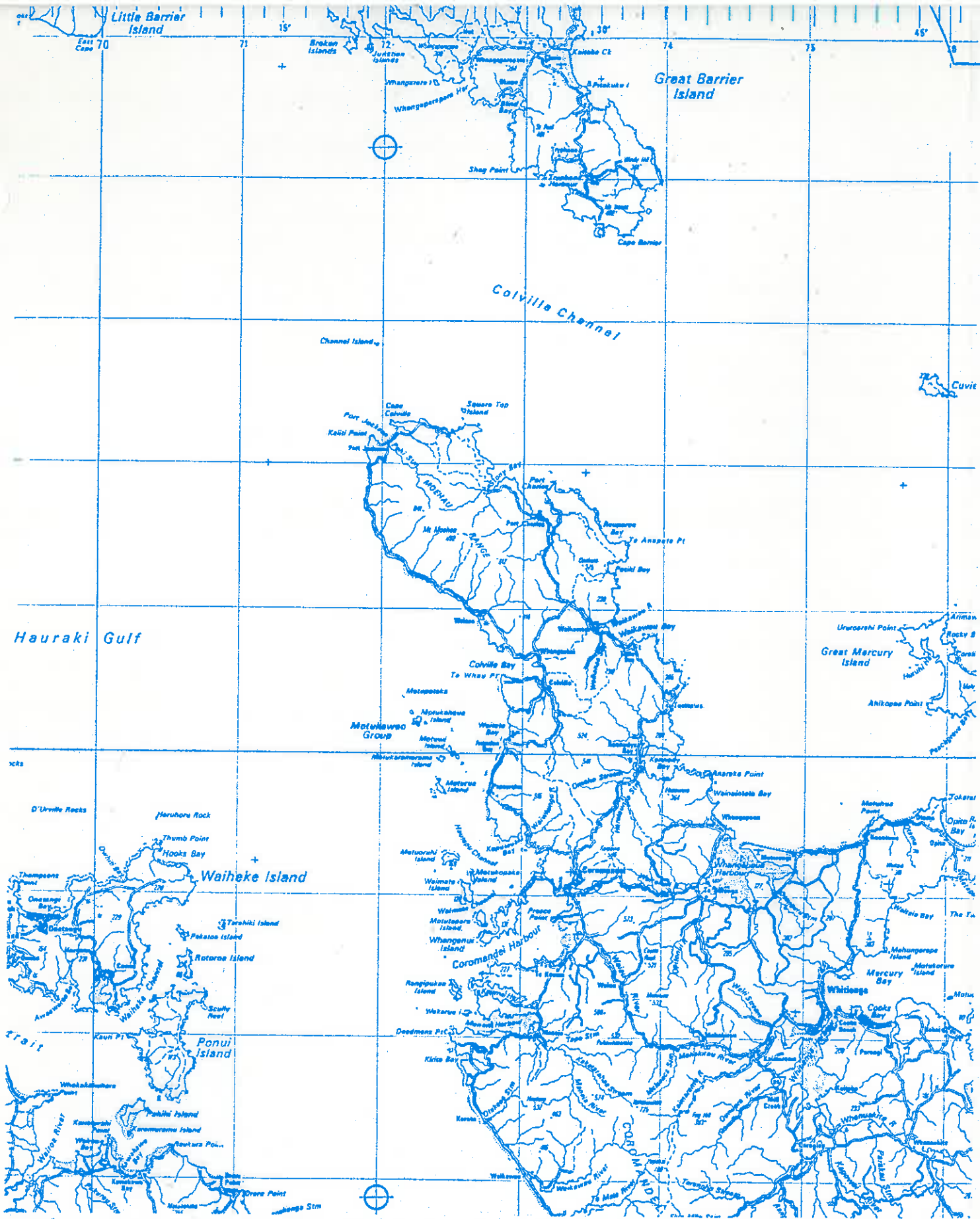
Archaeological sites (Data Source : N.Z. Register of
Archaeological Sites (NZRAS))


3.3

8 ARCHAEOLOGICAL SITE



3.3
7
CONSERVATION
VALUES



 C.R.I. First Order Survey	
Sheet	3.3
Conservancy	WAIKATO
Map No.
Category
Department of Survey and Land Information Licence 1990/52 Crown Copyright Reserved	

Legend

The first part of the document discusses the importance of maintaining accurate records of all transactions. This includes not only sales and purchases but also any other financial activities that may occur. Proper record-keeping is essential for determining the correct amount of tax liability.

In addition, it is important to understand the different types of taxes that may apply. For example, there are federal taxes, state taxes, and local taxes. Each type of tax has its own set of rules and regulations that must be followed.

Finally, it is important to consult with a qualified tax professional. This person can help you understand your tax obligations and provide advice on how to minimize your tax liability.

The second part of the document discusses the importance of staying up-to-date on the latest tax laws and regulations. Tax laws can change frequently, and it is important to be aware of these changes in order to avoid penalties and interest.

One way to stay up-to-date is to subscribe to a tax newsletter or journal. These publications provide information on the latest tax developments and can help you understand how these changes may affect you.

Another way to stay up-to-date is to consult with a tax professional. This person can help you understand the latest tax laws and regulations and provide advice on how to apply them to your situation.

The third part of the document discusses the importance of keeping accurate records of all transactions. This includes not only sales and purchases but also any other financial activities that may occur. Proper record-keeping is essential for determining the correct amount of tax liability.

In addition, it is important to understand the different types of taxes that may apply. For example, there are federal taxes, state taxes, and local taxes. Each type of tax has its own set of rules and regulations that must be followed.

Finally, it is important to consult with a qualified tax professional. This person can help you understand your tax obligations and provide advice on how to minimize your tax liability.

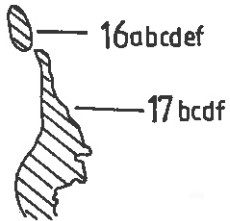
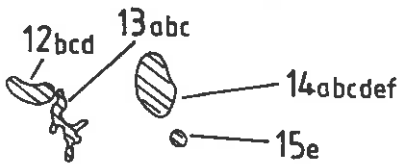
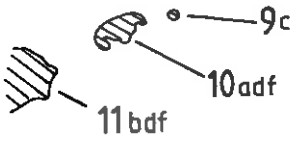

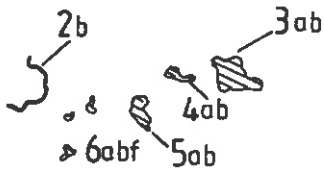
The fourth part of the document discusses the importance of staying up-to-date on the latest tax laws and regulations. Tax laws can change frequently, and it is important to be aware of these changes in order to avoid penalties and interest.

One way to stay up-to-date is to subscribe to a tax newsletter or journal. These publications provide information on the latest tax developments and can help you understand how these changes may affect you.

Another way to stay up-to-date is to consult with a tax professional. This person can help you understand the latest tax laws and regulations and provide advice on how to apply them to your situation.



1b



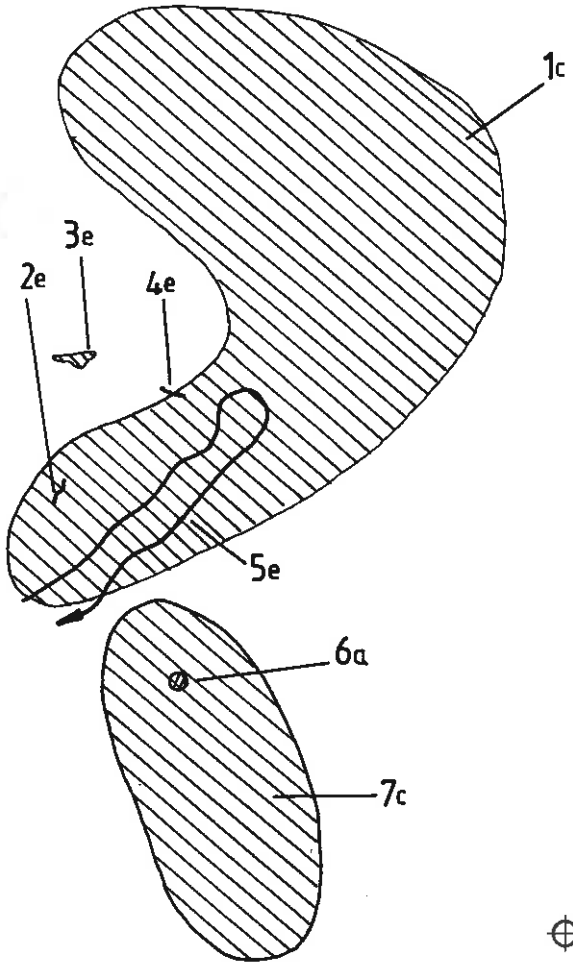
3.4

1 NATURAL VALUES

1 NATURAL VALUES

Features of Important Natural Value:

(a)	high degree of naturalness
(b)	rare/unique species, communities or habitats
(c)	important breeding/ feeding/ roosting/ haulout/ nursery areas
(d)	fragile/environmentally sensitive areas
(e)	unique or unusual landforms
(f)	representativeness
(g)	known scientific value
(h)	known national or international importance
(i)	other



3.4
2
CULTURAL VALUES

2 CULTURAL VALUES

Features of Important Cultural Value

(a)	traditional use
(b)	aesthetic value
(c)	land/seascape value
(d)	spiritual value
(e)	educational value
(f)	other



1d

2a

3c

4cd



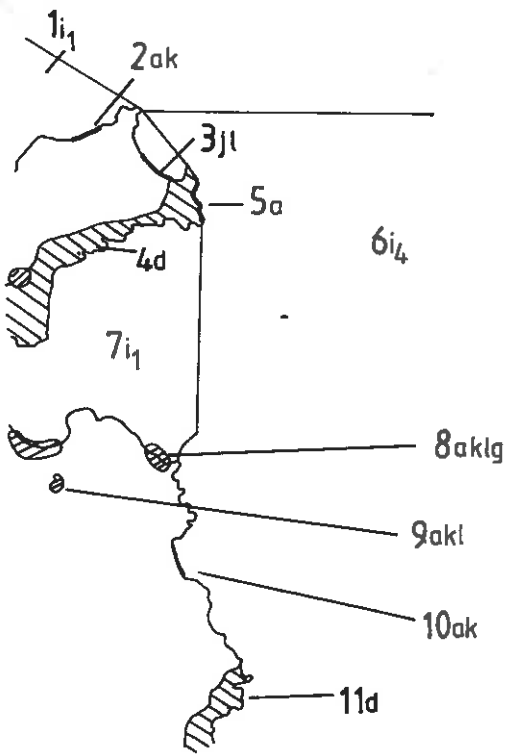
3.4

3 HISTORIC VALUES

3 HISTORIC VALUES

Features of Important Historic Value:

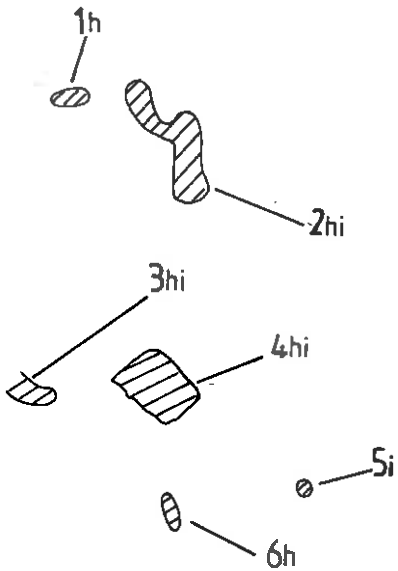
- | | |
|--|--|
| | (a) known historic value |
| | (b) archaeological value - Maori origin) see Map 8 - |
| | (c) archaeological value - non-Maori origin) Archaeological Sites |
| | (d) shipwrecks & wreck sites |
| | (e) known national or international importance |
| | (f) other |



3.4
4
EXISTING THREATS

EXISTING THREATS

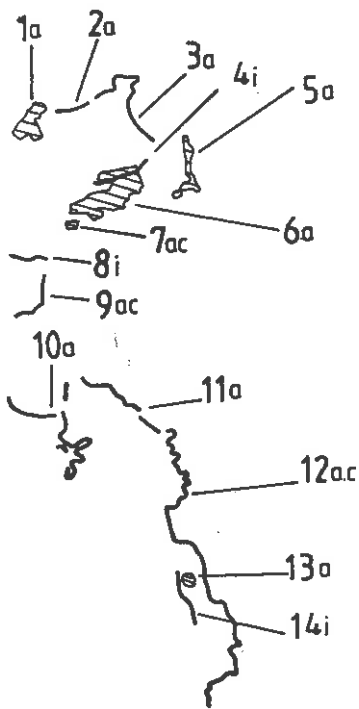
(a)	Erosion, flooding, landslip
(b)	Siltation
(c)	Noxious or invasive exotic plants
(d)	Noxious or farmed animals
(e)	Water pollution
(f)	Mining
(g)	Shore stabilisation works
(h)	Aquaculture
(i)	Fishing techniques
(j)	Spoil or refuse dumping
(k)	Recreation
(l)	Coastal sub-division
(m)	Other



3.4
5
**HUMAN MODIFICATION
AND USE**

5 HUMAN MODIFICATION AND USE

(a)	Land Development
(b)	Reclamations and causeways
(c)	Commercial port areas
(d)	Small boat harbours and moorings
(e)	Outfalls, major pipelines and cables
(f)	Artificial cuts
(g)	Beach replenishment
(h)	Shoreland-based recreation
(i)	Water-based recreation
(j)	Traditional Maori use
(k)	Other



3.4
6
EXISTING PROTECTION

EXISTING PROTECTION

(a)	National protected areas
(b)	Regional protected areas
(c)	Local protected areas
(d)	Protective zoning
(e)	Marine parks
(f)	Private protected areas
(g)	Voluntary protection of areas
(h)	Rahui areas
(i)	Other



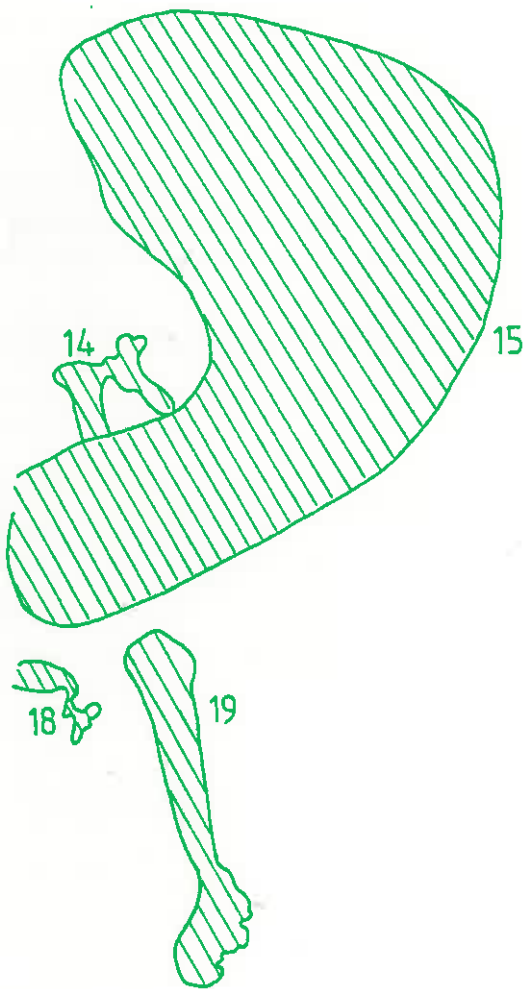
Map 1



3.4

Archaeological sites (Data Source: N.Z. Register of Archaeological Sites (NZRAS))

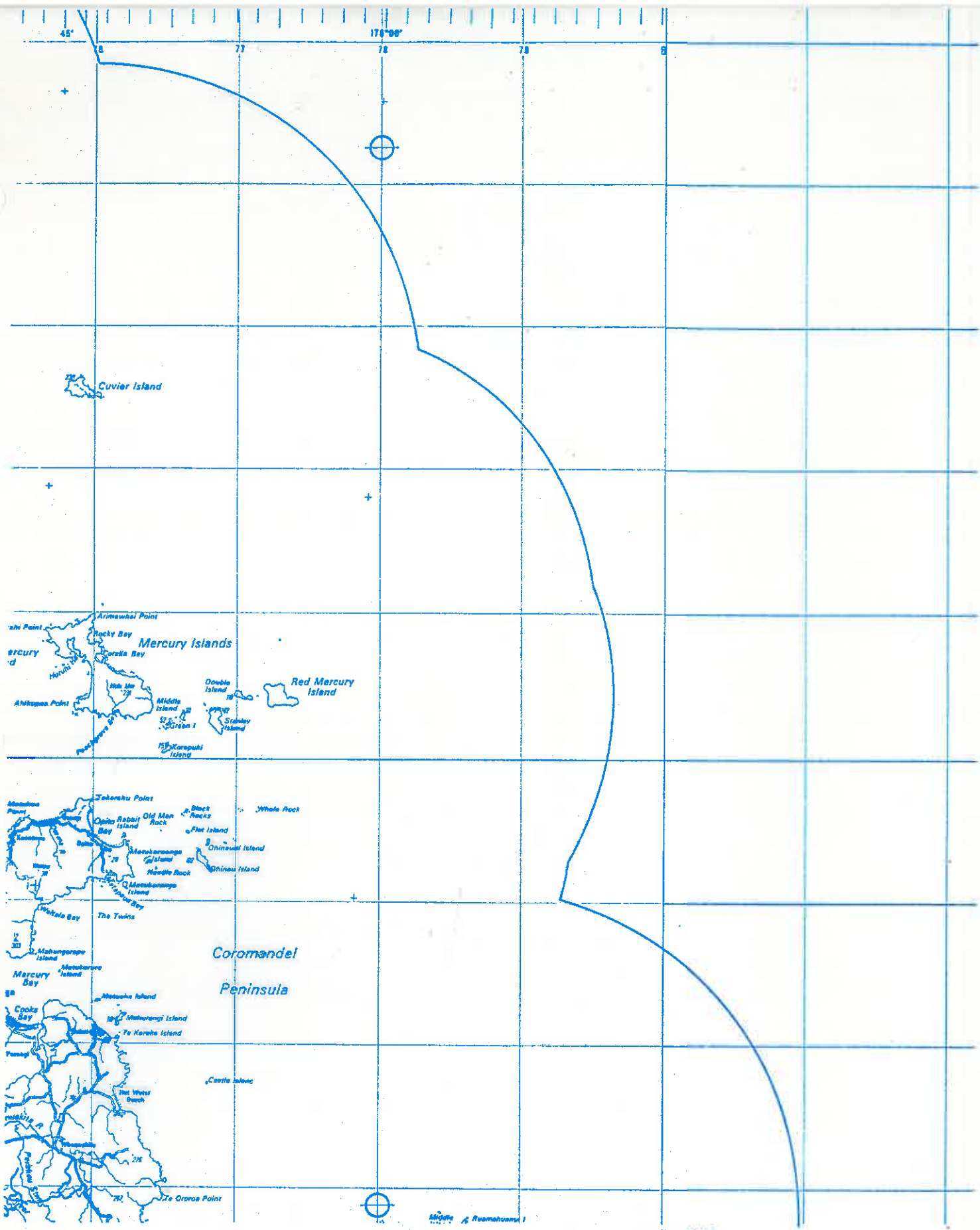
8 ARCHAEOLOGICAL SITES




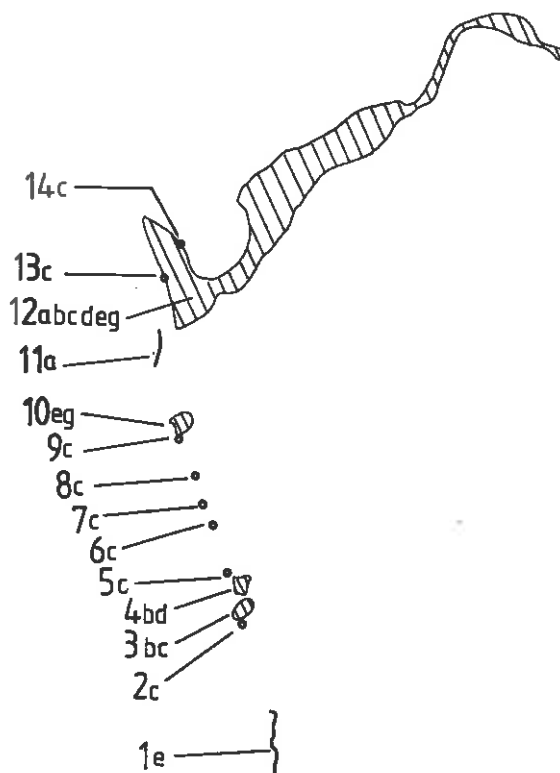
3.4

7

CONSERVATION VALUES



 <p>C.R.I. First Order Survey</p> <p>Sheet 3.4</p> <p>Conservancy WAIKATO</p> <p>Map No.</p> <p>Category</p> <p>Department of Survey and Land Information Licence 1990/52 Crown Copyright Reserved</p>	Legend



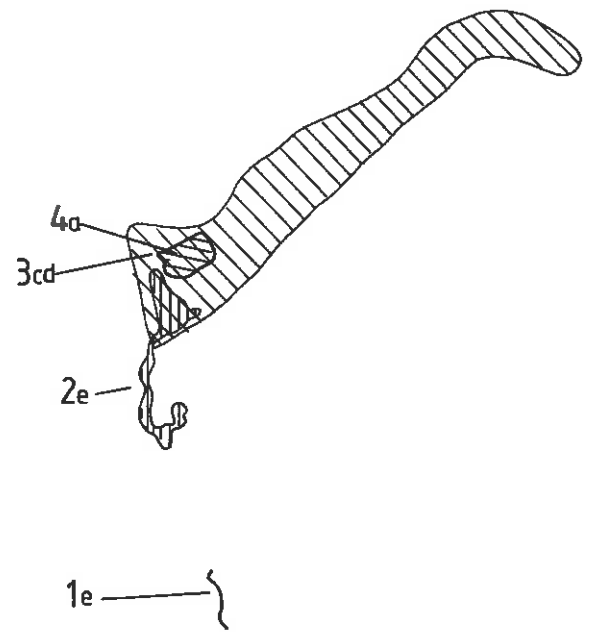
3.5

**1
NATURAL VALUES**

NATURAL VALUES

Features of Important Natural Value:

- (a) high degree of naturalness
- (b) rare/unique species, communities or habitats
- (c) important breeding/ feeding/ roosting/ haulout/ nursery areas
- (d) fragile/environmentally sensitive areas
- (e) unique or unusual landforms
- (f) representativeness
- (g) known scientific value
- (h) known national or international importance
- (i) other

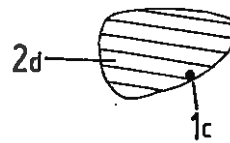


3.5
2
CULTURAL VALUES

2 CULTURAL VALUES

Features of Important Cultural Value

(a)	traditional use
(b)	aesthetic value
(c)	land/seascape value
(d)	spiritual value
(e)	educational value
(f)	other



3.5

3 HISTORIC VALUES

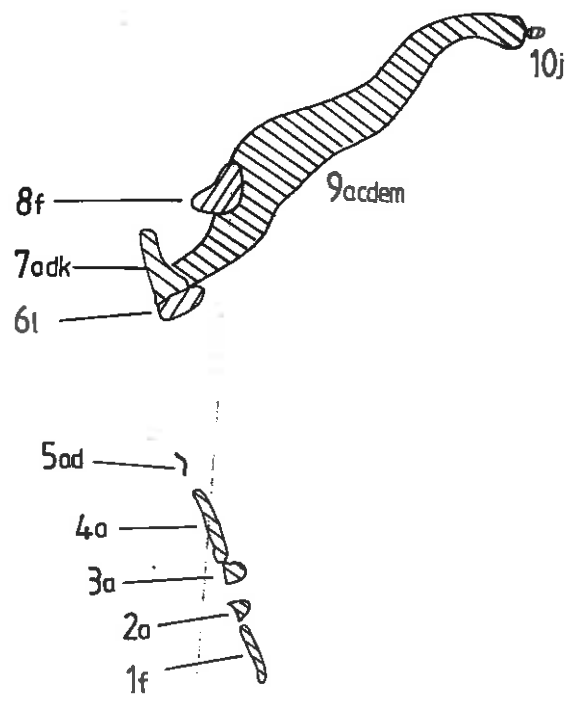
3 HISTORIC VALUES

Features of Important Historic Value:

	(a) known historic value
	(b) archaeological value - Maori origin) see Map 8 -
	(c) archaeological value - non-Maori origin) Archaeological Sites
	(d) shipwrecks & wreck sites
	(e) known national or international importance
	(f) other



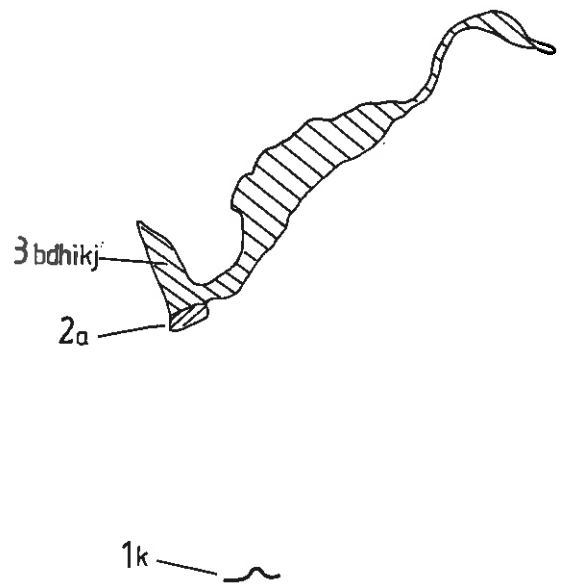
3.5
4
EXISTING THREATS



EXISTING THREATS

(a)	Erosion, flooding, landslip
(b)	Siltation
(c)	Noxious or invasive exotic plants
(d)	Noxious or farmed animals
(e)	Water pollution
(f)	Mining
(g)	Shore stabilisation works
(h)	Aquaculture
(i)	Fishing techniques
(j)	Spoil or refuse dumping
(k)	Recreation
(l)	Coastal sub-division
(m)	Other

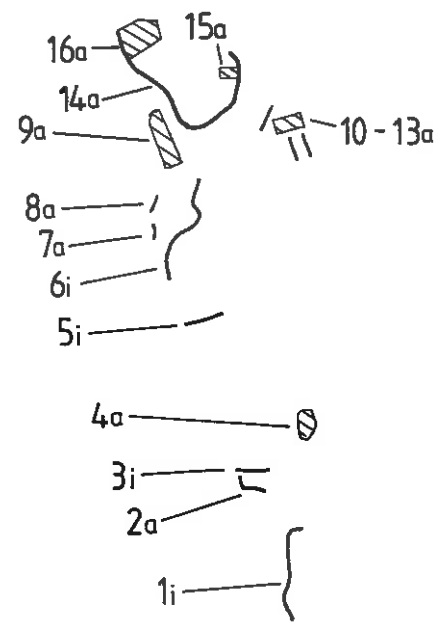




3.5
5
HUMAN MODIFICATION AND USE

5 HUMAN MODIFICATION AND USE

(a)	Land Development
(b)	Reclamations and causeways
(c)	Commercial port areas
(d)	Small boat harbours and moorings
(e)	Outfalls, major pipelines and cables
(f)	Artificial cuts
(g)	Beach replenishment
(h)	Shoreland-based recreation
(i)	Water-based recreation
(j)	Traditional Maori use
(k)	Other



3.5

6
EXISTING PROTECTION

6 EXISTING PROTECTION

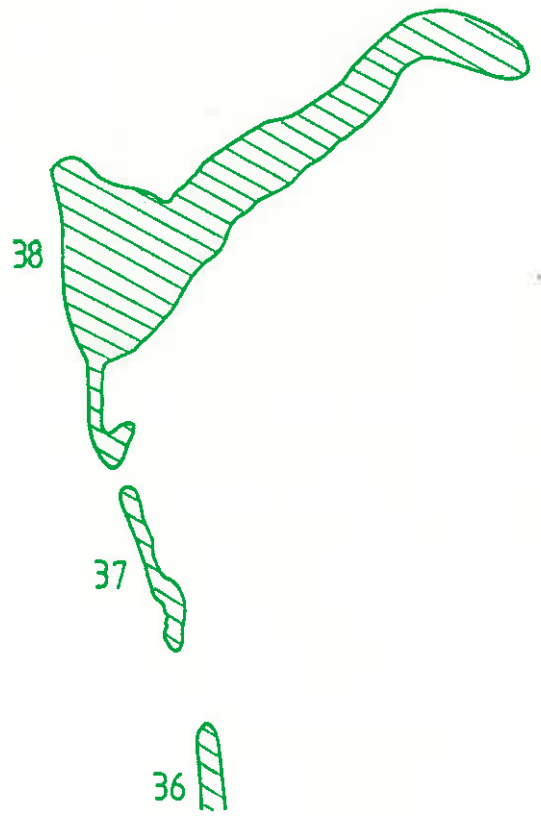
(a)	National protected areas
(b)	Regional protected areas
(c)	Local protected areas
(d)	Protective zoning
(e)	Marine parks
(f)	Private protected areas
(g)	Voluntary protection of areas
(h)	Rahui areas
(i)	Other



3.5

8
ARCHAEOLOGICAL
SITES

Archaeological sites (Data Source : N.Z. Register of
Archaeological Sites (NZRAS))



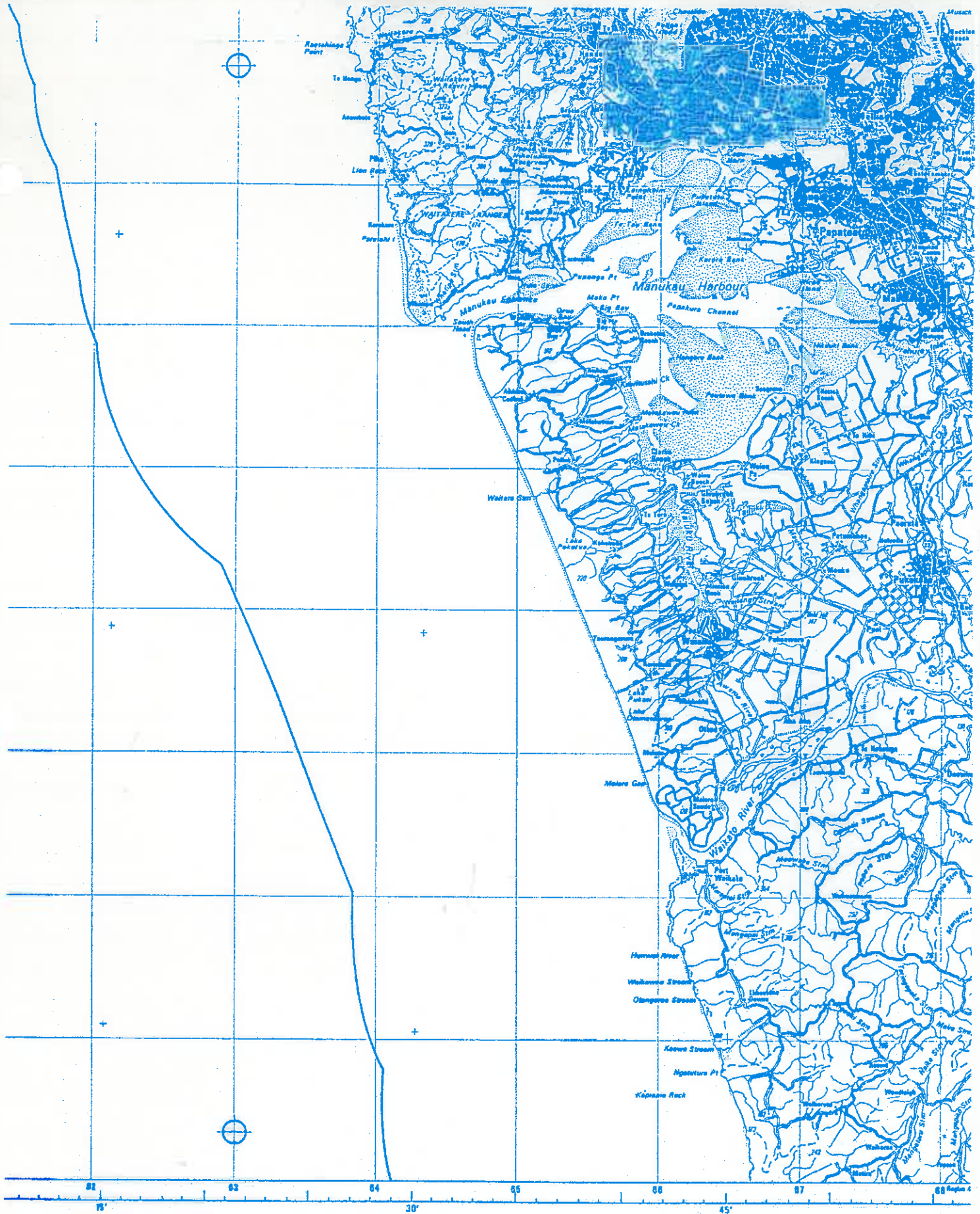
7 CONSERVATION VALUES


 areas of conservation value

3.5

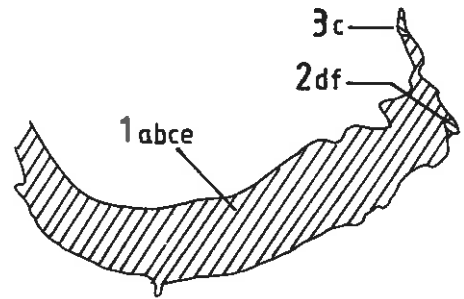
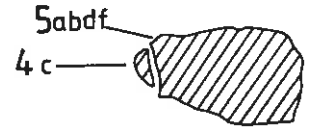
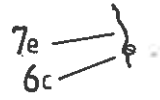
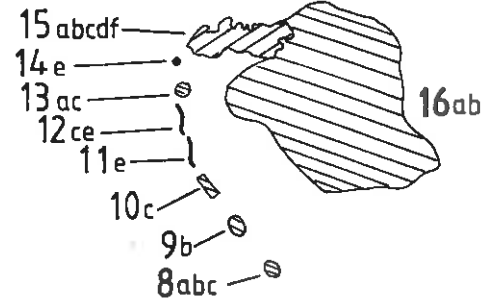
7

CONSERVATION VALUES



 **C.R.I. First Order Survey**
 Sheet **3.5**
 Conservancy **WAIKATO**
 Map No.
 Category
 Department of Survey and Land Information
 Licence 1990/92
 Crown Copyright Reserved

Legend



NATURAL VALUES

Features of Important Natural Value:

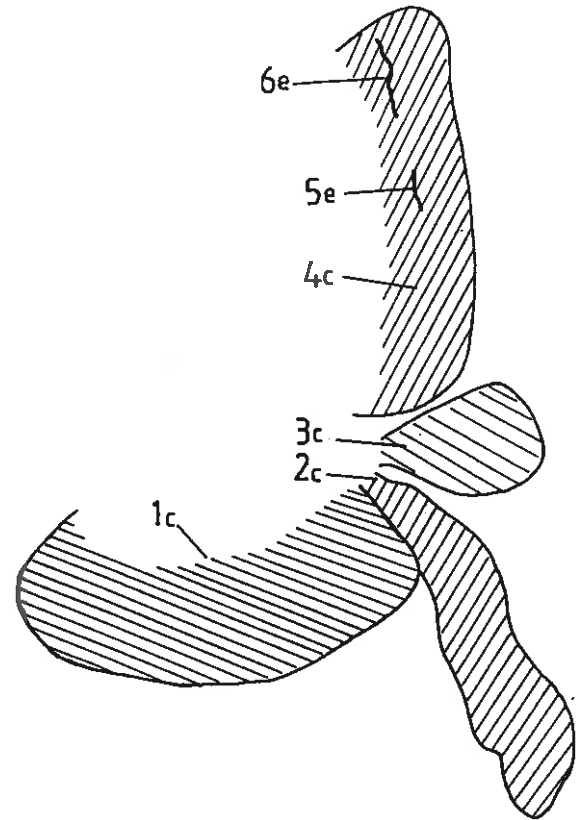
- (a) high degree of naturalness
- (b) rare/unique species, communities or habitats
- (c) important breeding/ feeding/ roosting/ haulout/ nursery areas
- (d) fragile/environmentally sensitive areas
- (e) unique or unusual landforms
- (f) representativeness
- (g) known scientific value
- (h) known national or international importance
- (i) other

3.6

1
NATURAL VALUES



7e—\



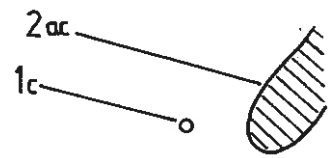
2 CULTURAL VALUES

Features of Important Cultural Value

(a)	traditional use
(b)	aesthetic value
(c)	land/seascape value
(d)	spiritual value
(e)	educational value
(f)	other

3.6

2
CULTURAL VALUES

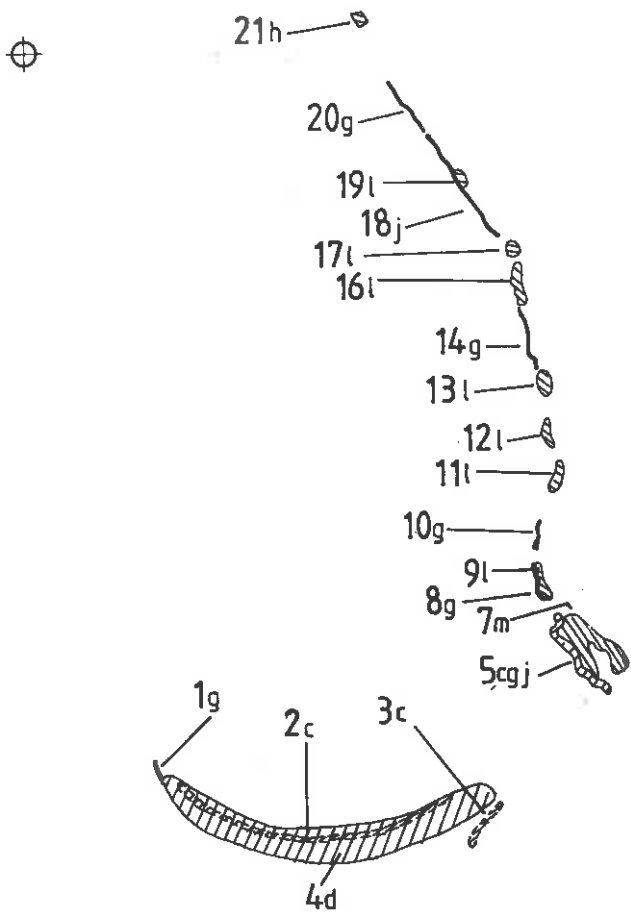


3 HISTORIC VALUES

Features of Important Historic Value:

- (a) known historic value
- (b) archaeological value - Maori origin) see Map 2 -
- (c) archaeological value - non-Maori origin) Archaeological Sites
- (d) shipwrecks & wreck sites
- (e) known national or international importance
- (f) other

3.6
3
HISTORIC VALUES

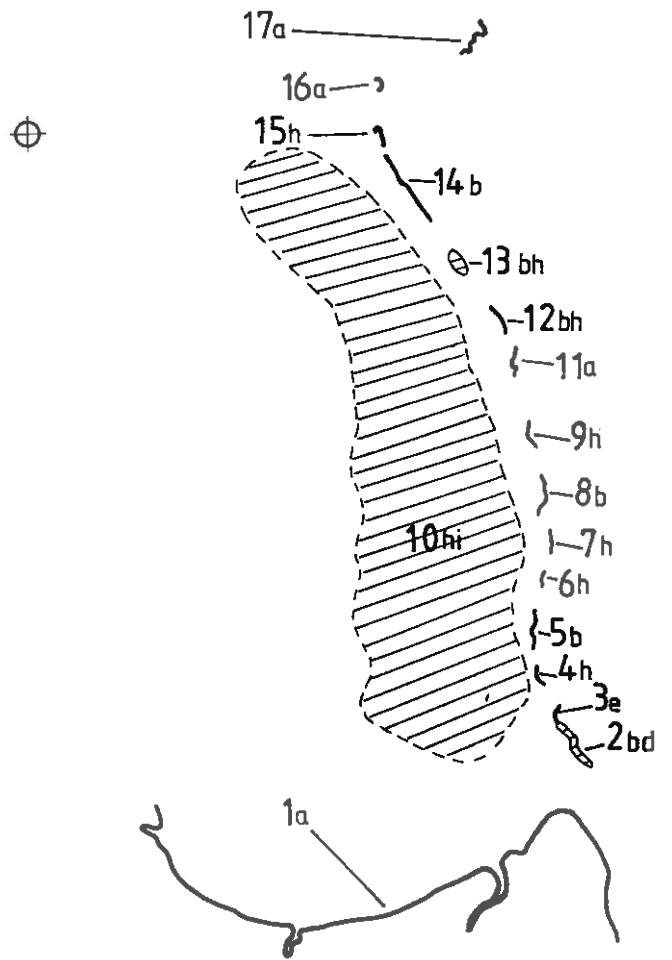


3.6
4
EXISTING THREATS



4 EXISTING THREATS

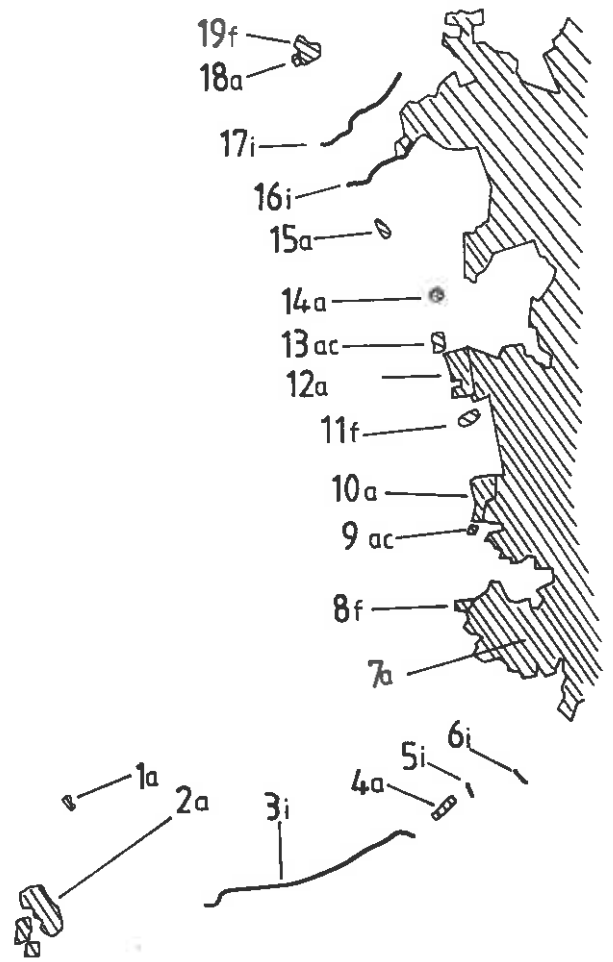
(a)	Erosion, flooding, landslip
(b)	Siltation
(c)	Noxious or invasive exotic plants
(d)	Noxious or farmed animals
(e)	Water pollution
(f)	Mining
(g)	Shore stabilisation works
(h)	Aquaculture
(i)	Fishing techniques
(j)	Spoil or refuse dumping
(k)	Recreation
(l)	Coastal sub-division
(m)	Other



3.6
5
HUMAN MODIFICATION AND USE

5 HUMAN MODIFICATION AND USE

(a)	Land Development
(b)	Reclamations and causeways
(c)	Commercial port areas
(d)	Small boat harbours and moorings
(e)	Outfalls, major pipelines and cables
(f)	Artificial cuts
(g)	Beach replenishment
(h)	Shoreland-based recreation
(i)	Water-based recreation
(j)	Traditional Maori use
(k)	Other




3.6

EXISTING PROTECTION

6 EXISTING PROTECTION

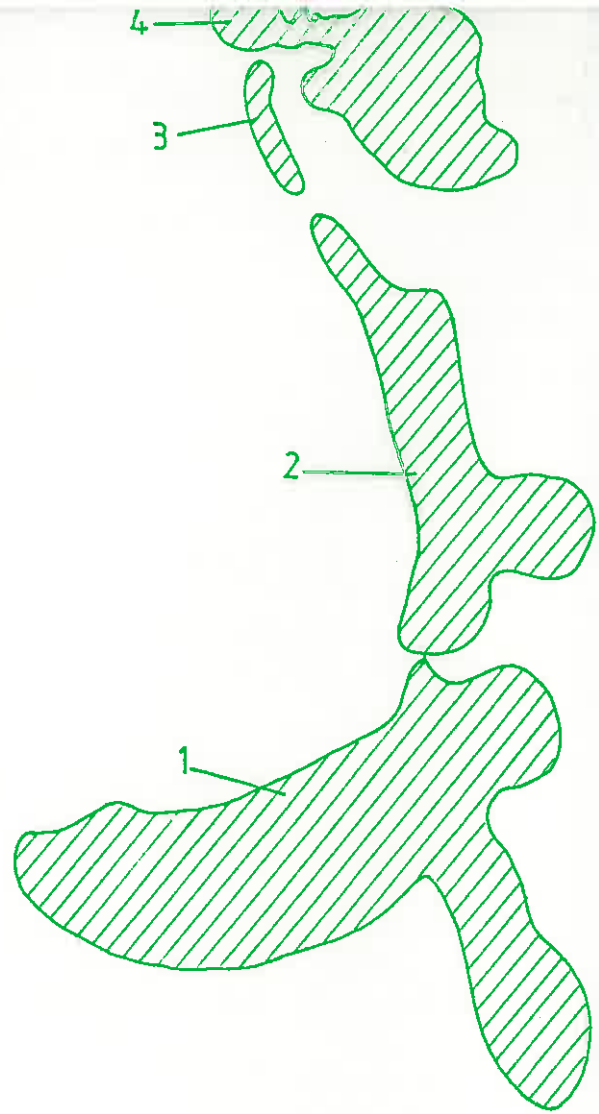
(a)	National protected areas
(b)	Regional protected areas
(c)	Local protected areas
(d)	Protective zoning
(e)	Marine parks
(f)	Private protected areas
(g)	Voluntary protection of areas
(h)	Rahui areas
(i)	Other



Archaeological sites (Data Source : N.Z. Register of
Archaeological Sites (NZRAS))

3.6

8 ARCHAEOLOGICAL SITES

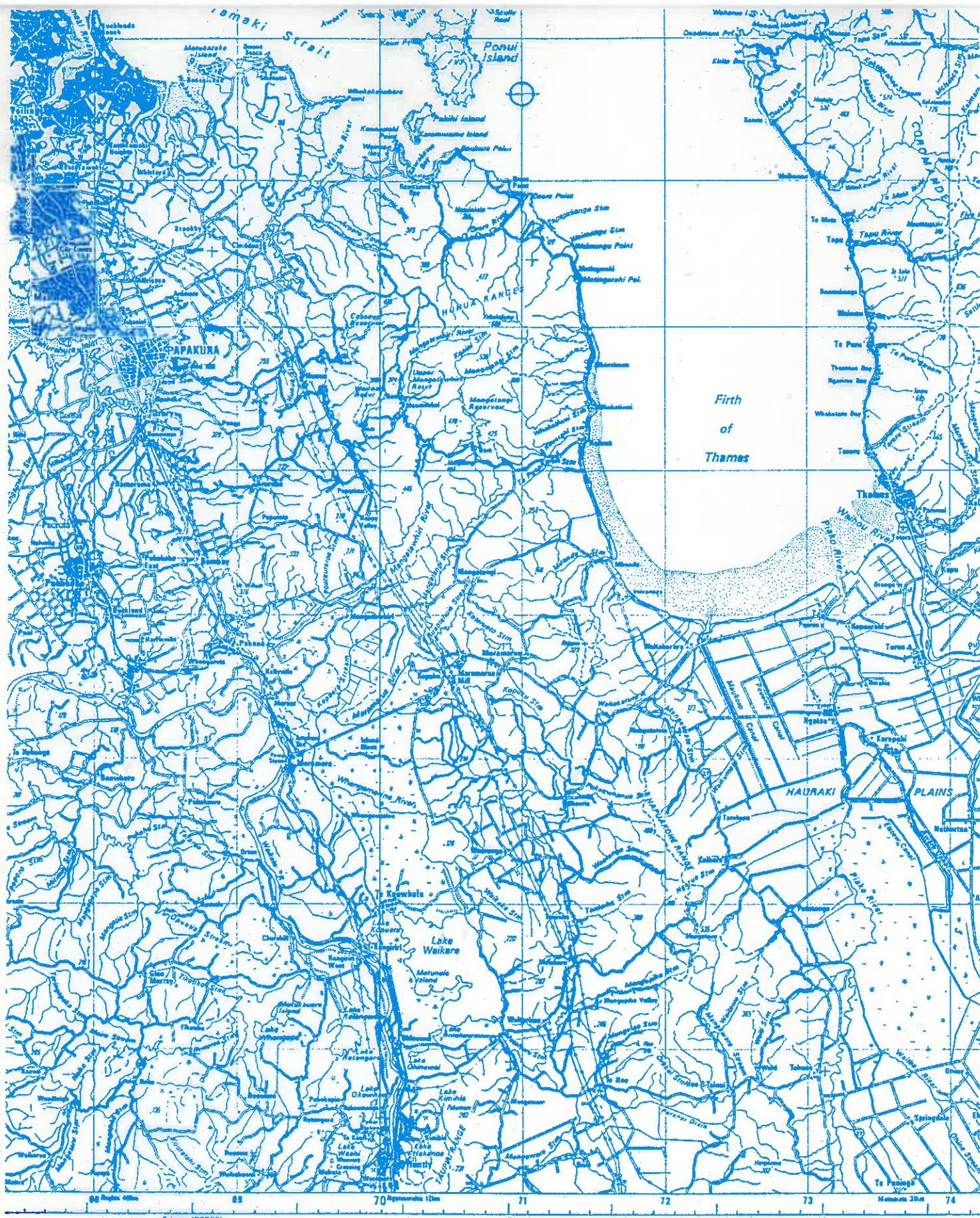


7 CONSERVATION VALUES

 areas of conservation value

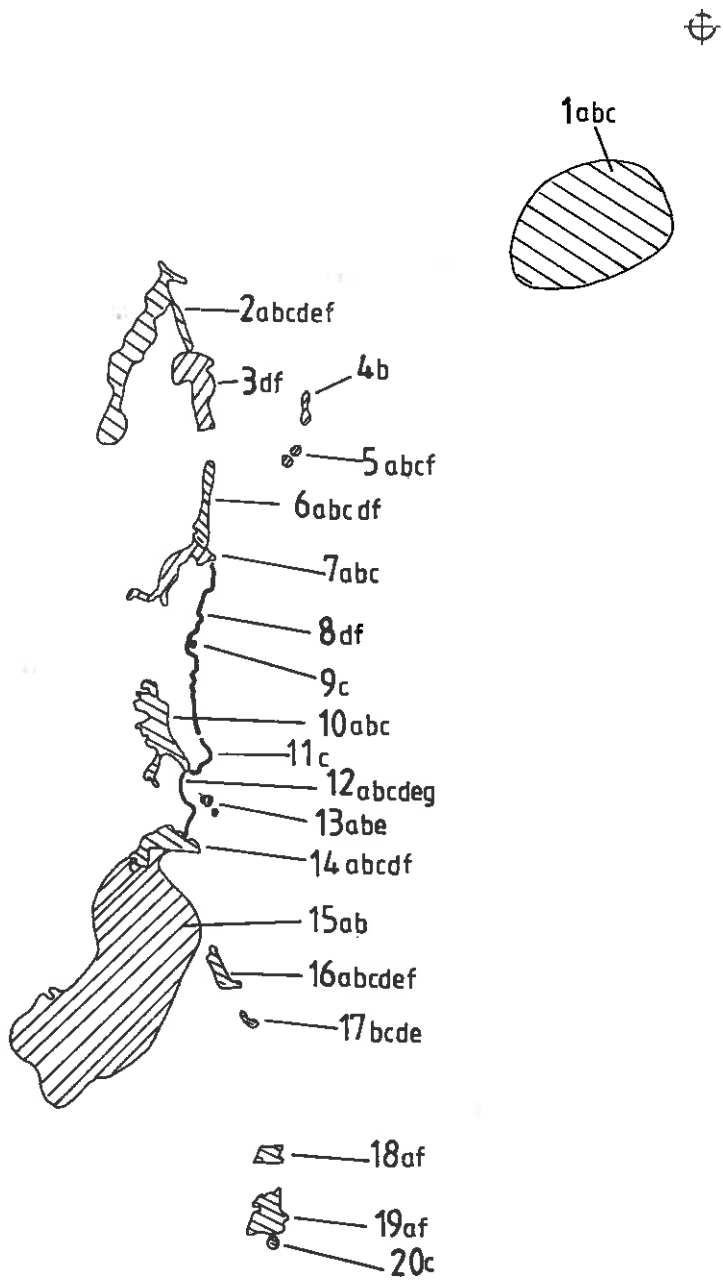
3.6

7 CONSERVATION VALUES




C.R.I. First Order Survey
 Sheet **3.6**
 Conservancy **WAIKATO**
 Map No.
 Category
 Department of Survey and Land Information
 Licence 1990/52
 Crown Copyright Reserved

Legend
 5 0 5 10 kilometres



3.7

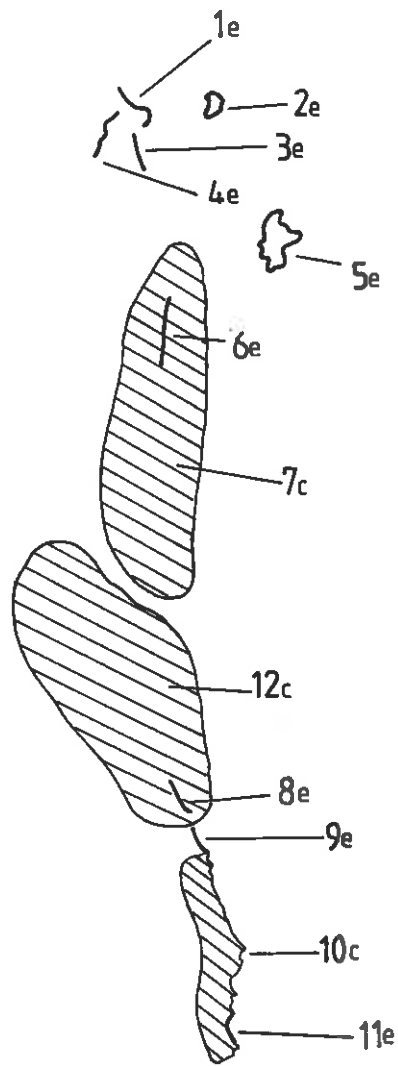
1

NATURAL VALUES

NATURAL VALUES

Features of Important Natural Value:

- (a) high degree of naturalness
- (b) rare/unique species, communities or habitats
- (c) important breeding/ feeding/ roosting/ haulout/ nursery areas
- (d) fragile/environmentally sensitive areas
- (e) unique or unusual landforms
- (f) representativeness
- (g) known scientific value
- (h) known national or international importance
- (i) other

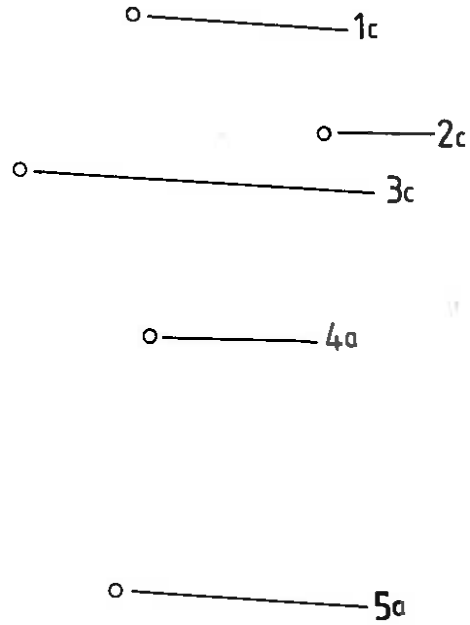


3.7
2
CULTURAL VALUES

2 CULTURAL VALUES

Features of Important Cultural Value

- (a) traditional use
- (b) aesthetic value
- (c) land/seascape value
- (d) spiritual value
- (e) educational value
- (f) other

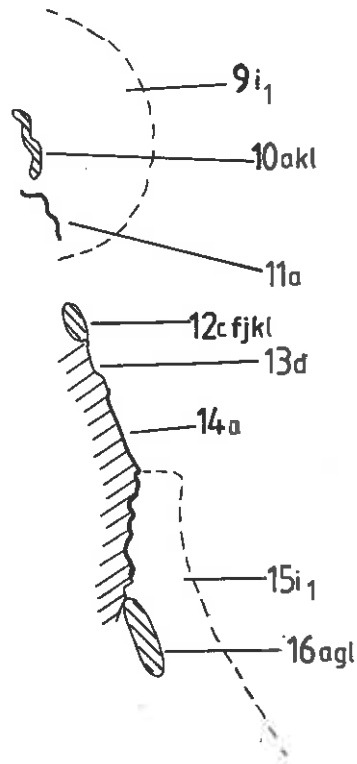
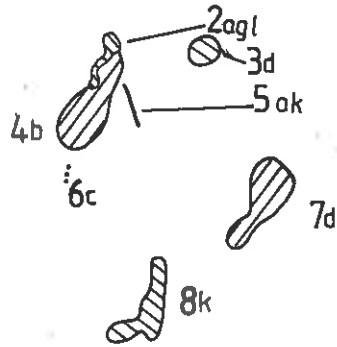


3.7
3
HISTORIC VALUES

3 HISTORIC VALUES

Features of Important Historic Value:

- | | |
|--|--|
| | (a) known historic value |
| | (b) archaeological value - Maori origin) see Map 8 - |
| | (c) archaeological value - non-Maori origin) Archaeological Sites |
| | (d) shipwrecks & wreck sites |
| | (e) known national or international importance |
| | (f) other |




3.7
4
EXISTING THREATS

EXISTING THREATS

(g)	Erosion, flooding, landslip
(b)	Siltation
(c)	Noxious or invasive exotic plants
(d)	Noxious or farmed animals
(e)	Water pollution
(f)	Mining
(g)	Shore stabilisation works
(h)	Aquaculture
(i)	Fishing techniques
(j)	Spoil or refuse dumping
(k)	Recreation
(l)	Coastal sub-division
(m)	Other



11



2abdhci



3a

4i



5hi

6b



7ah



8d

9hi

10a

11d



12hi

13ah



14i

15h

16a



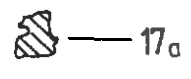
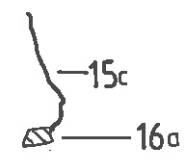
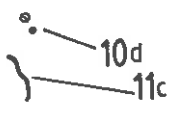
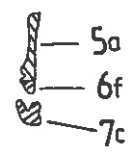
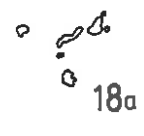
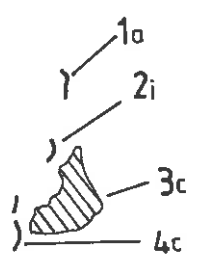
3.7

5

HUMAN MODIFICATION AND USE

5 HUMAN MODIFICATION AND USE

(a)	Land Development
(b)	Reclamations and causeways
(c)	Commercial port areas
(d)	Small boat harbours and moorings
(e)	Outfalls, major pipelines and cables
(f)	Artificial cuts
(g)	Beach replenishment
(h)	Shoreland-based recreation
(i)	Water-based recreation
(j)	Traditional Maori use
(k)	Other




3.7

6 EXISTING PROTECTION

6 EXISTING PROTECTION

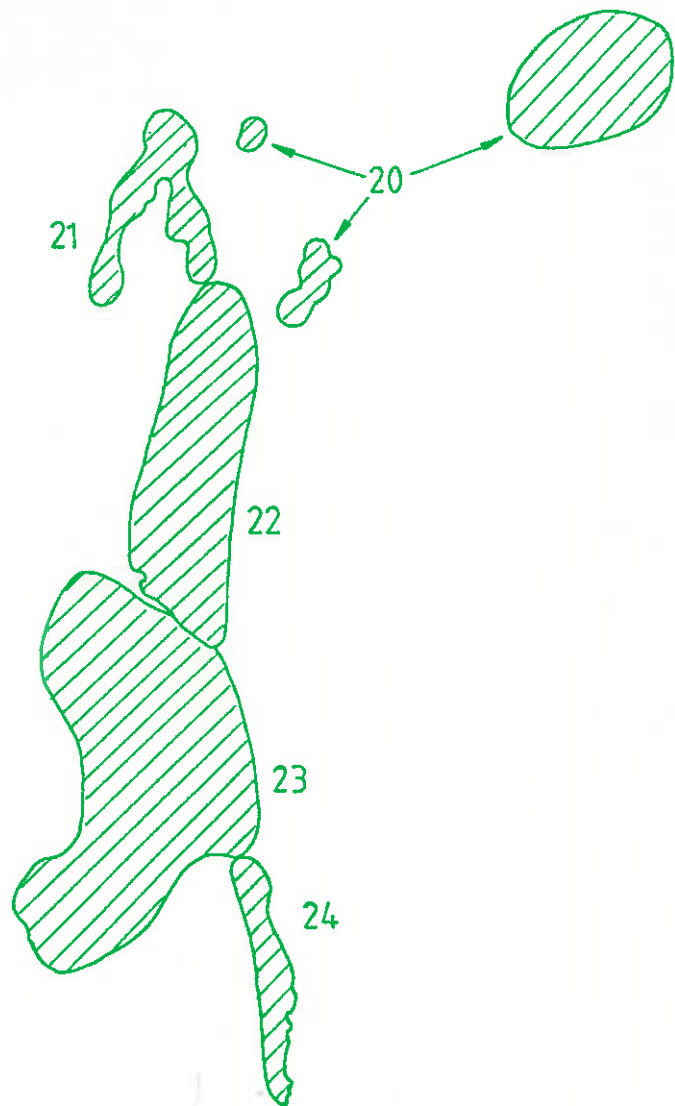
(a)	National protected areas
(b)	Regional protected areas
(c)	Local protected areas
(d)	Protective zoning
(e)	Marine parks
(f)	Private protected areas
(g)	Voluntary protection of areas
(h)	Rahui areas
(i)	Other



Archaeological sites (Data Source : N.Z. Register of
Archaeological Sites (NZRAS))

3.7

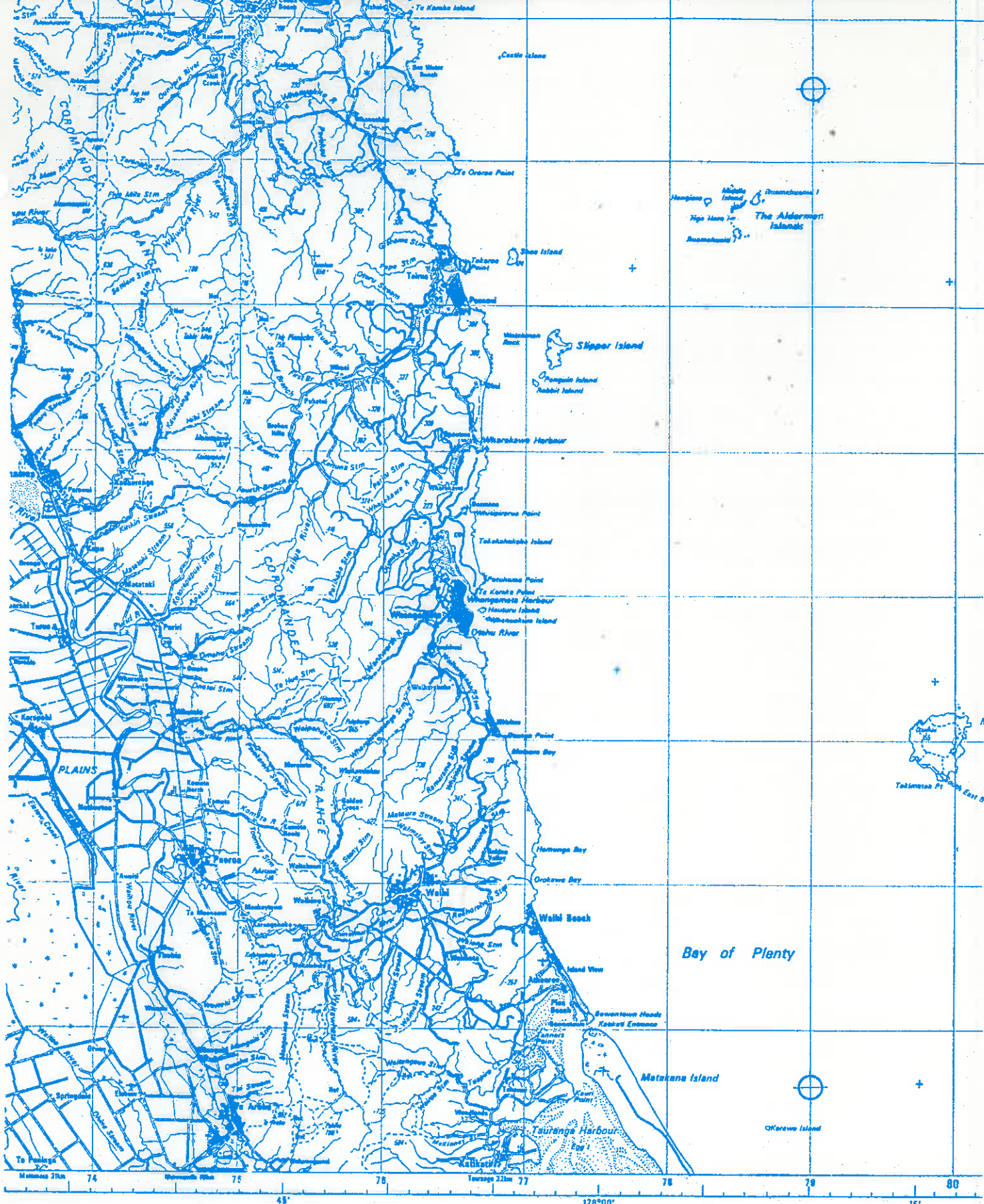
8
ARCHAEOLOGICAL
SITES




3.7
7
CONSERVATION VALUES

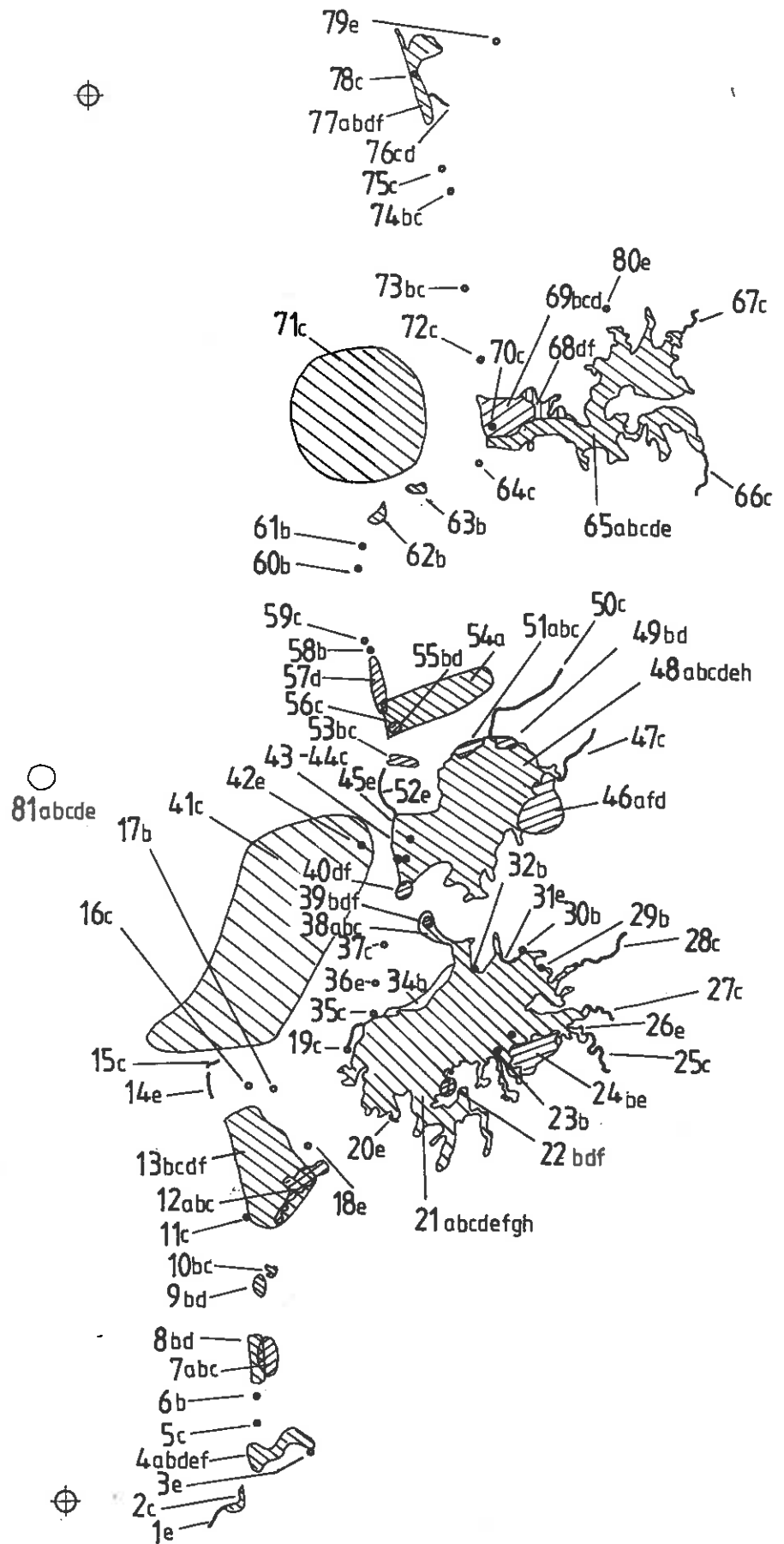
7 CONSERVATION VALUES

 areas of conservation value



 C.R.I. First Order Survey	Sheet 3.7
	Conservancy WAIKATO
	Map No.
	Category
	Department of Survey and Land Information Licence 1980/52 Crown Copyright Reserved

Legend

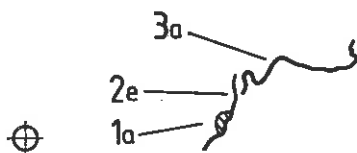
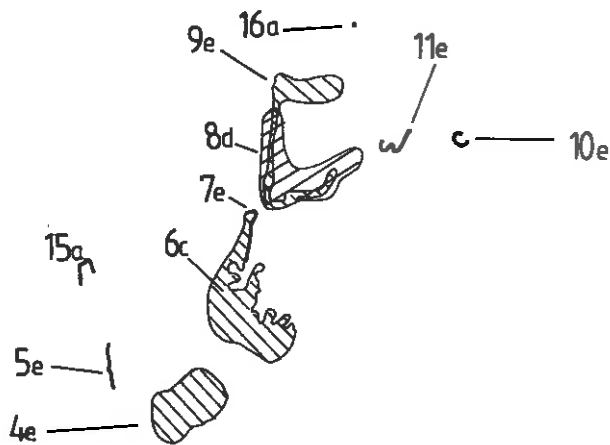
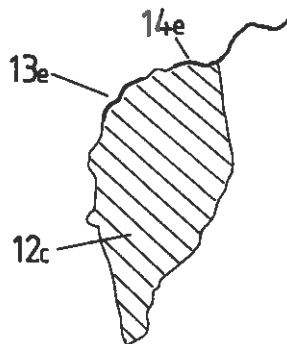


1 NATURAL VALUES

Features of Important Natural Value:

- (a) high degree of naturalness
- (b) rare/unique species, communities or habitats
- (c) important breeding/ feeding/ roosting/ haulout/ nursery areas
- (d) fragile/environmentally sensitive areas
- (e) unique or unusual landforms
- (f) representativeness
- (g) known scientific value
- (h) known national or international importance
- (i) other

4.1
1
NATURAL VALUES




2 CULTURAL VALUES

Features of Important Cultural Value

(a)	traditional use
(b)	aesthetic value
(c)	land/seascape value
(d)	spiritual value
(e)	educational value
(f)	other

4.1

2
CULTURAL VALUES

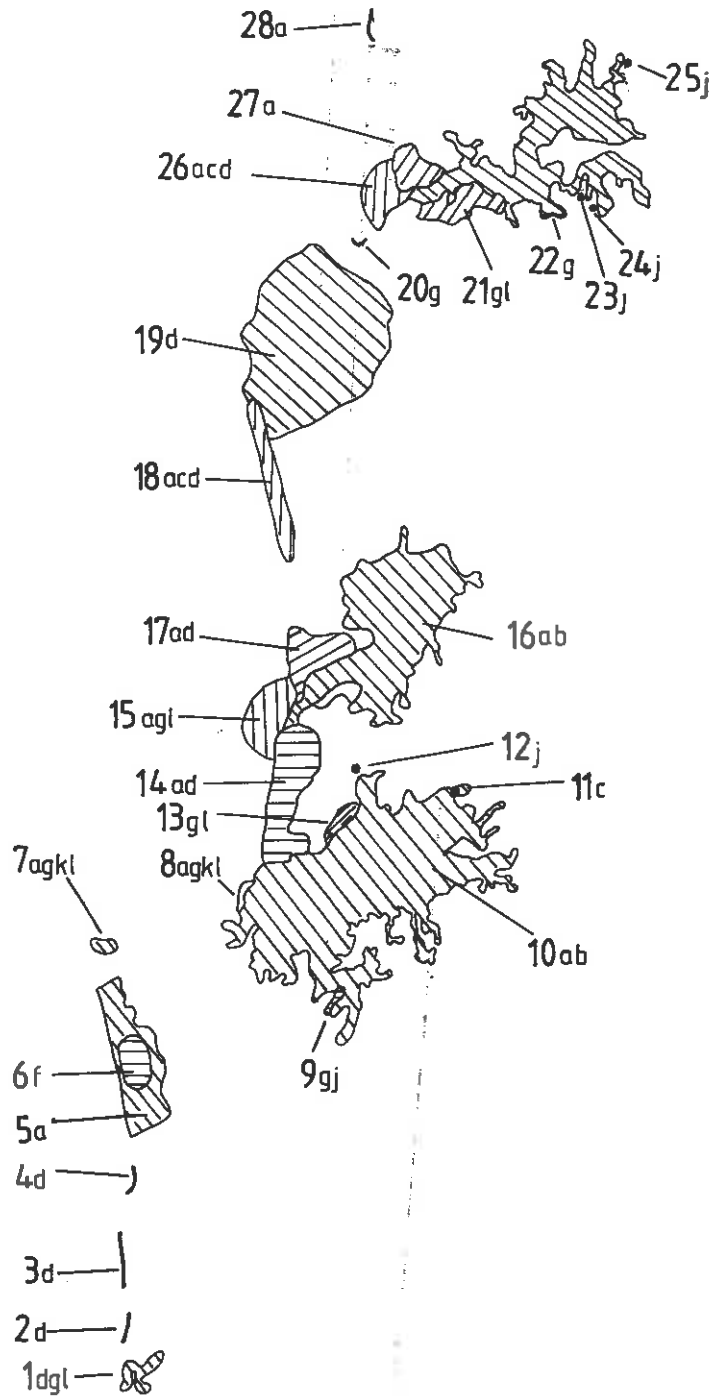
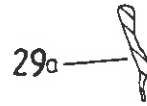


4.1
3
HISTORIC VALUES

3 HISTORIC VALUES

Features of Important Historic Value:

- | | |
|--------------------------|--|
| <input type="checkbox"/> | (a) known historic value |
| <input type="checkbox"/> | (b) archaeological value - Maori origin) see Map 8 - |
| <input type="checkbox"/> | (c) archaeological value - non-Maori origin) Archaeological Sites |
| <input type="checkbox"/> | (d) shipwrecks & wreck sites |
| <input type="checkbox"/> | (e) known national or international importance |
| <input type="checkbox"/> | (f) other |

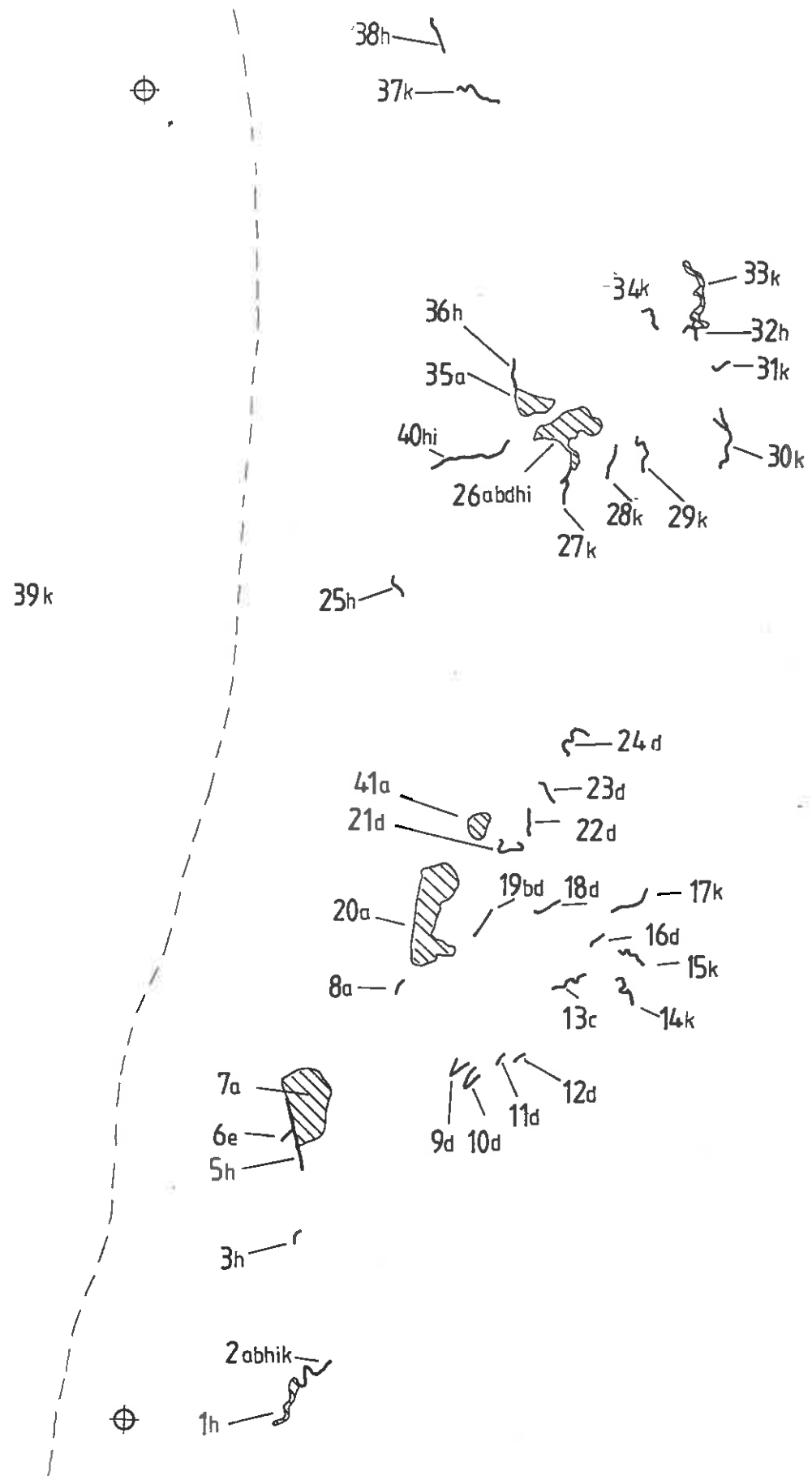


4 EXISTING THREATS

(a)	Erosion, flooding, landslip
(b)	Siltation
(c)	Noxious or invasive exotic plants
(d)	Noxious or farmed animals
(e)	Water pollution
(f)	Mining
(g)	Shore stabilisation works
(h)	Aquaculture
(i)	Fishing techniques
(j)	Spoil or refuse dumping
(k)	Recreation
(l)	Coastal sub-division
(m)	Other

4.1

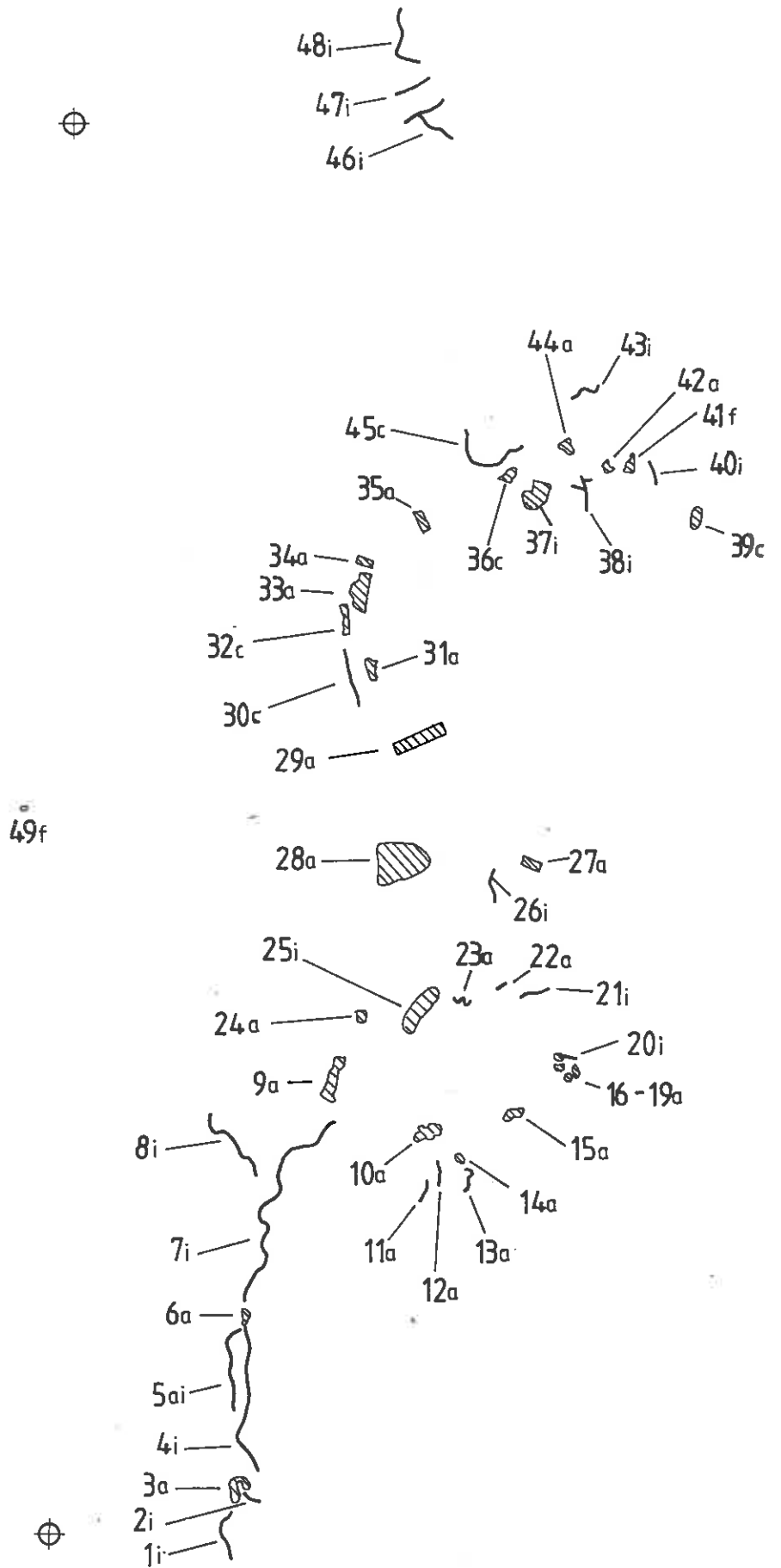
4
EXISTING THREATS



4.1
5
HUMAN MODIFICATION
AND USE

5 HUMAN MODIFICATION AND USE

(a)	Land Development
(b)	Reclamations and causeways
(c)	Commercial port areas
(d)	Small boat harbours and moorings
(e)	Outfalls, major pipelines and cables
(f)	Artificial cuts
(g)	Beach replenishment
(h)	Shoreland-based recreation
(i)	Water-based recreation
(j)	Traditional Maori use
(k)	Other



4.1
6
EXISTING PROTECTION

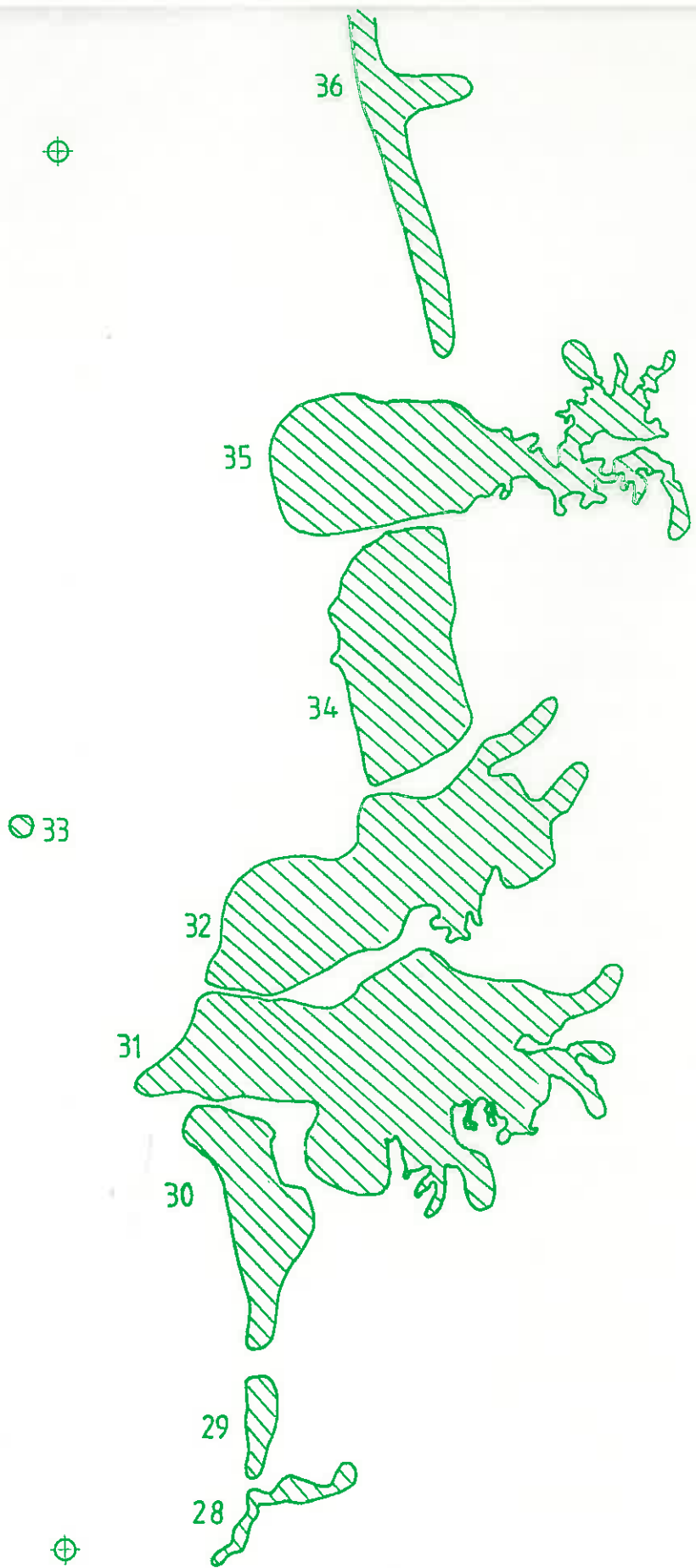
6 EXISTING PROTECTION

(a)	National protected areas
(b)	Regional protected areas
(c)	Local protected areas
(d)	Protective zoning
(e)	Marine parks
(f)	Private protected areas
(g)	Voluntary protection of areas
(h)	Rahui areas
(i)	Other



Archaeological sites (Data Source: N.Z. Register of
Archaeological Sites (NZRAS))

4.1
8
**ARCHAEOLOGICAL
SITES**

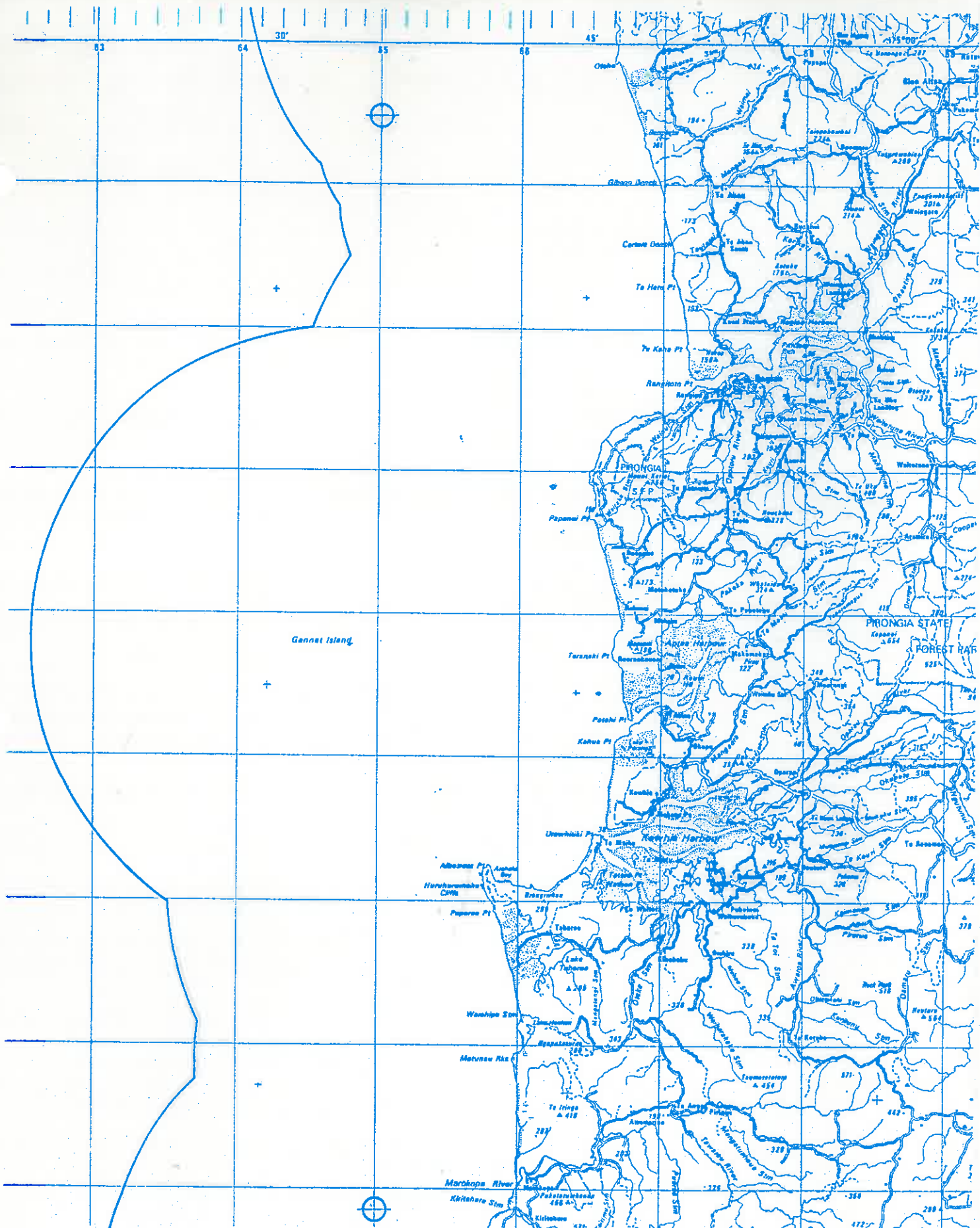



4.1

7
CONSERVATION VALUES

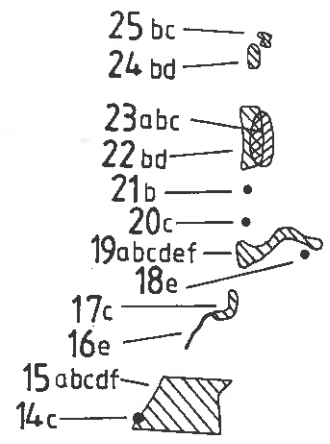
7 CONSERVATION VALUES

areas of conservation value

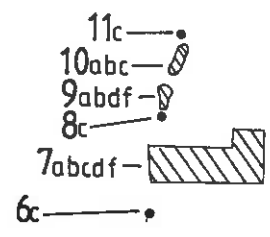


	C.R.I. First Order Survey	
	Sheet	4.1
	Conservancy	WAIKATO
	Map No.
	Category
Department of Survey and Land Information Licence 1990/52 Crown Copyright Reserved		

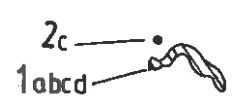

Legend



13c —•
12c —•



5c —•



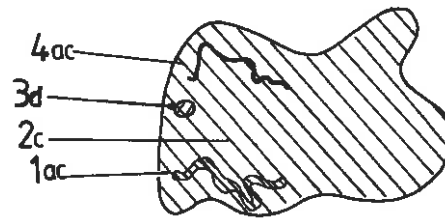
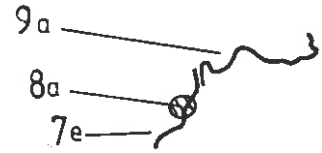
4.3

1 NATURAL VALUES

1 NATURAL VALUES

Features of Important Natural Value:

- (a) high degree of naturalness
- (b) rare/unique species, communities or habitats
- (c) important breeding/feeding/roosting/haulout/nursery areas
- (d) fragile/environmentally sensitive areas
- (e) unique or unusual landforms
- (f) representativeness
- (g) known scientific value
- (h) known national or international importance
- (i) other



4.3

2 CULTURAL VALUES



2 CULTURAL VALUES

Features of Important Cultural Value

(a)	traditional use
(b)	aesthetic value
(c)	land/seascape value
(d)	spiritual value
(e)	educational value
(f)	other



1a —————



4.3

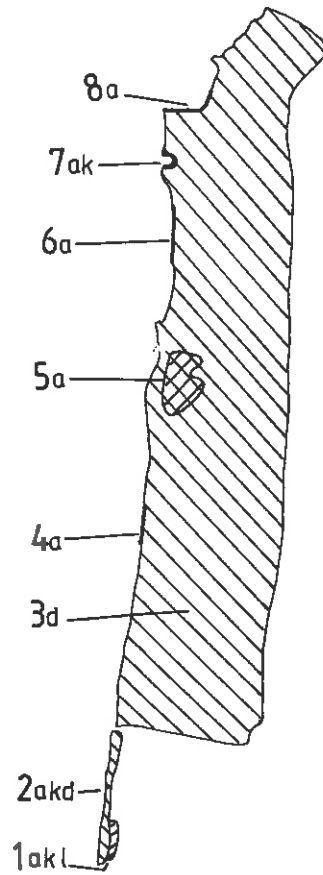
3 HISTORIC VALUES

3 HISTORIC VALUES

Features of Important Historic Value:

- | | |
|--|--|
| | (a) known historic value |
| | (b) archaeological value - Maori origin) see Map 8 - |
| | (c) archaeological value - non-Maori origin) Archaeological Sites |
| | (d) shipwrecks & wreck sites |
| | (e) known national or international importance |
| | (f) other |

12d —————)
 11d ————— |
 10d ————— |
 9dgl —————)

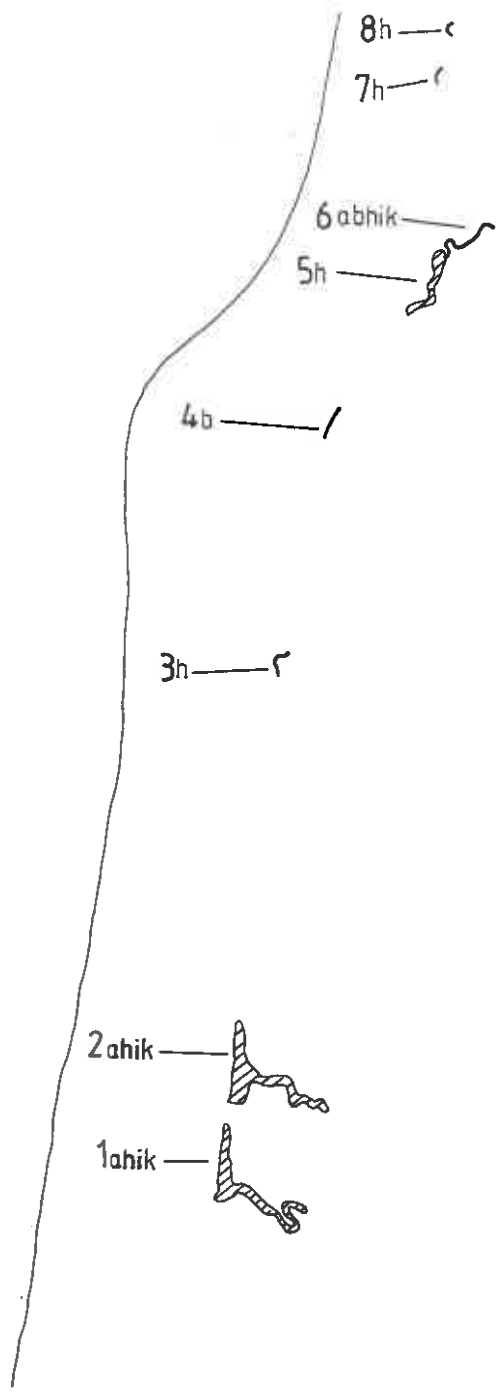


4.3

4 EXISTING THREATS

4 EXISTING THREATS

(a)	Erosion, flooding, landslip
(b)	Siltation
(c)	Noxious or invasive exotic plants
(d)	Noxious or farmed animals
(e)	Water pollution
(f)	Mining
(g)	Shore stabilisation works
(h)	Aquaculture
(i)	Fishing techniques
(j)	Spoil or refuse dumping
(k)	Recreation
(l)	Coastal sub-division
(m)	Other

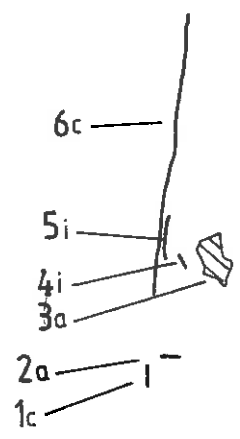
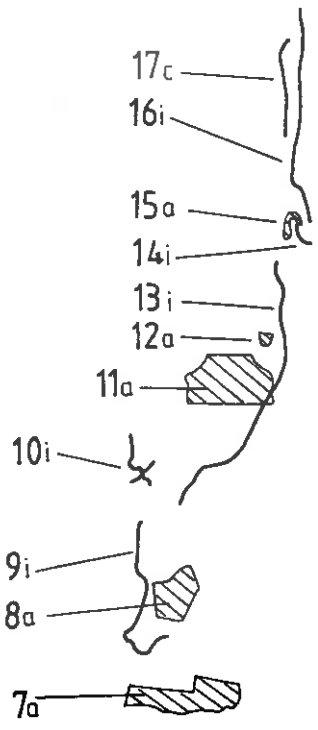


4.3

5 HUMAN MODIFICATION AND USE

5 HUMAN MODIFICATION AND USE

- (a) Land Development
- (b) Reclamations and causeways
- (c) Commercial port areas
- (d) Small boat harbours and moorings
- (e) Outfalls, major pipelines and cables
- (f) Artificial cuts
- (g) Beach replenishment
- (h) Shoreland-based recreation
- (i) Water-based recreation
- (j) Traditional Maori use
- (k) Other



4.3

6

EXISTING PROTECTION

6 EXISTING PROTECTION

(a)	National protected areas
(b)	Regional protected areas
(c)	Local protected areas
(d)	Protective zoning
(e)	Marine parks
(f)	Private protected areas
(g)	Voluntary protection of areas
(h)	Rahui areas
(i)	Other



4.3

8
ARCHAEOLOGICAL
SITES

Archaeological sites (Data Source : N.Z. Register of
Archaeological Sites (NZRAS))



30

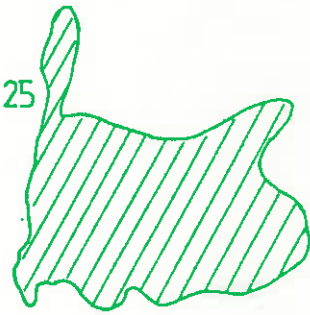
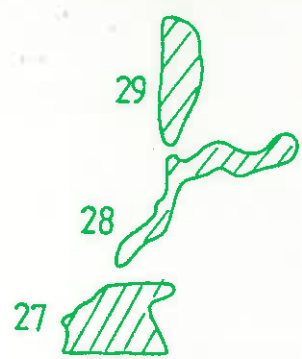
29

28

27

26

25



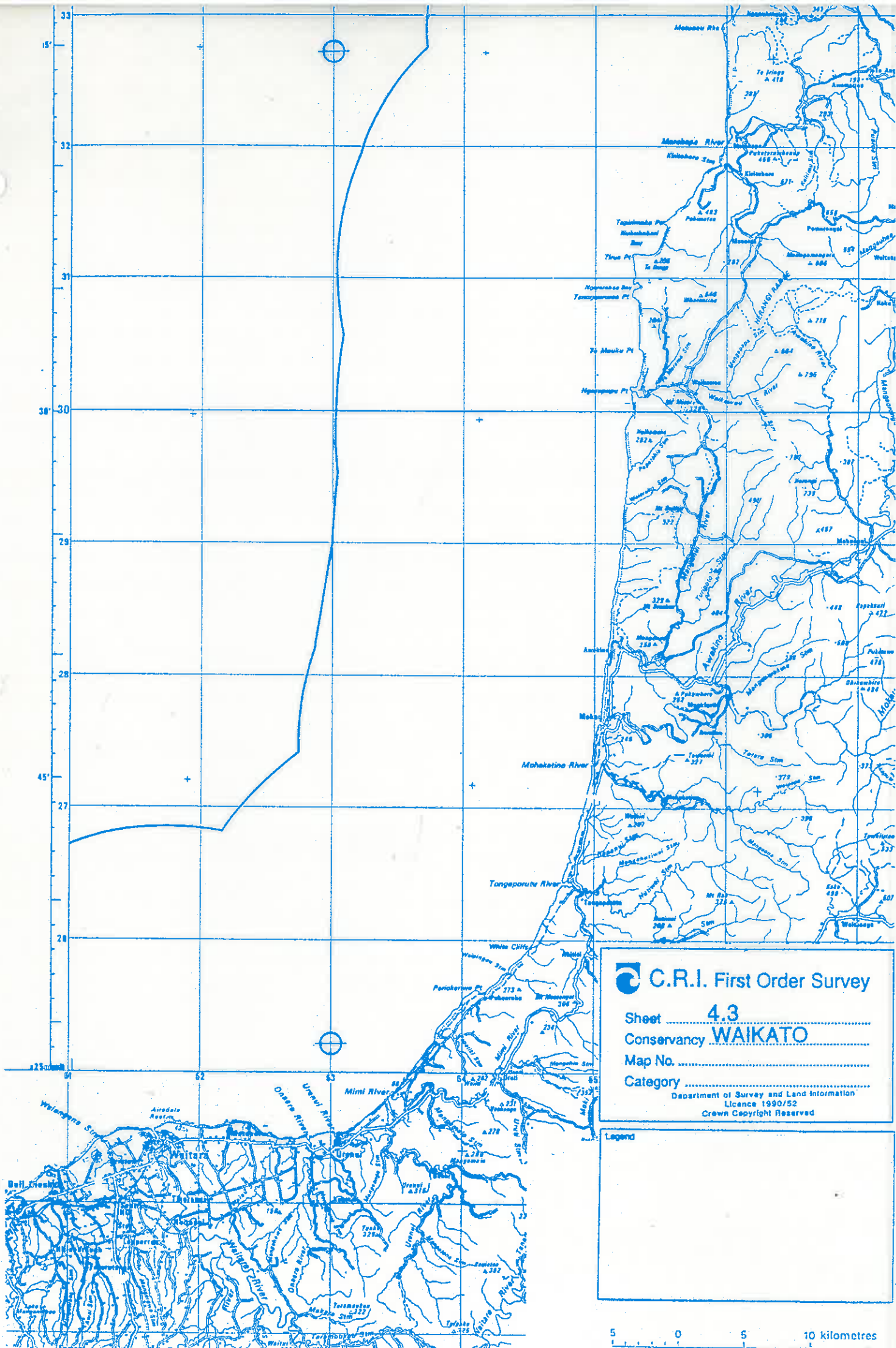
4.3

7

CONSERVATION VALUES

7 CONSERVATION VALUES

 areas of conservation value



C.R.I. First Order Survey

Sheet **4.3**

Conservancy **WAIKATO**

Map No.

Category

Department of Survey and Land Information
 Licence 1990/52
 Crown Copyright Reserved

Legend

5 0 5 10 kilometres