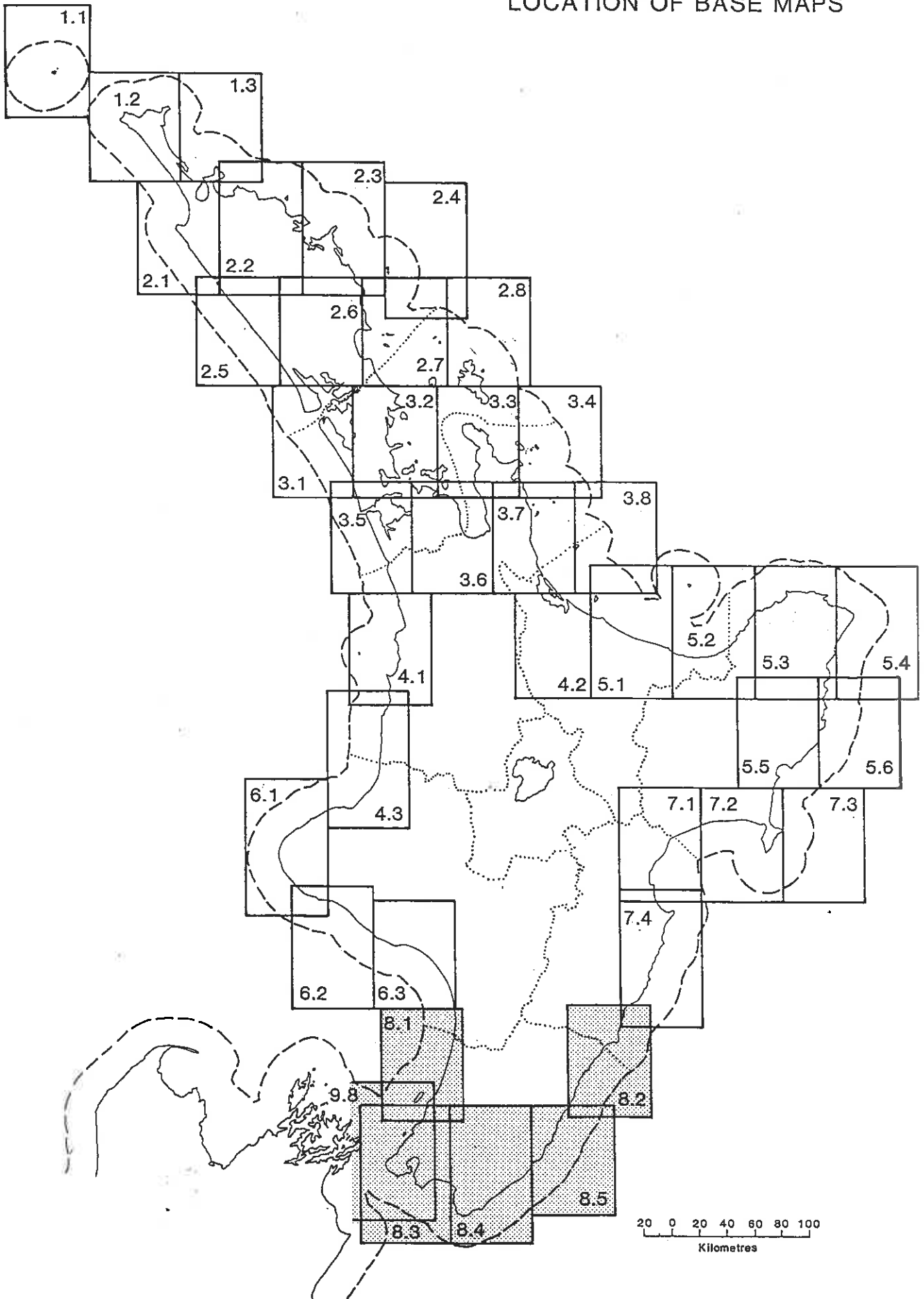
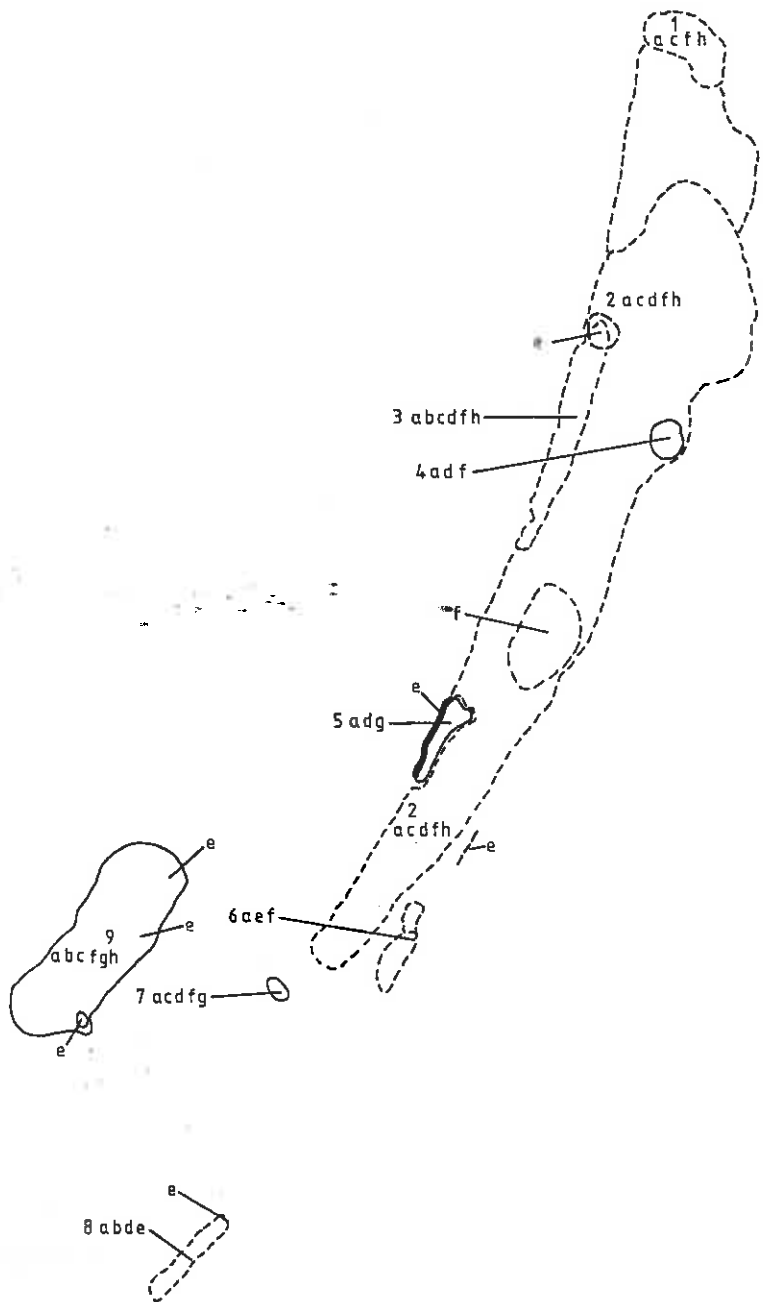


Base Maps

C.R.I. FIRST ORDER SURVEY
LOCATION OF BASE MAPS



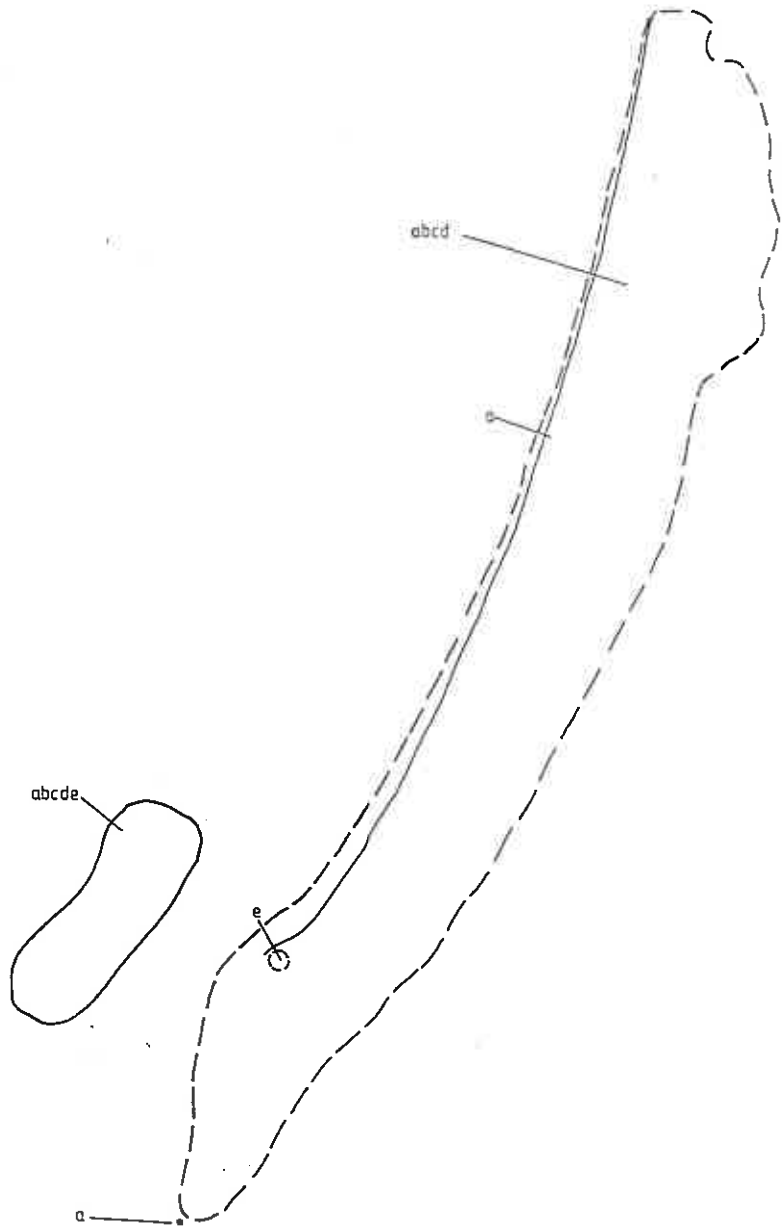


8.1 Wellington
1 NATURAL

1 NATURAL VALUES

Features of Important Natural Value:

- (a) high degree of naturalness
- (b) rare/unique species, communities or habitats
- (c) important breeding/feeding/roosting/haulout/nursery areas
- (d) fragile/environmentally sensitive areas
- (e) unique or unusual landforms
- (f) representativeness
- (g) known scientific value
- (h) known national or international importance
- (i) other

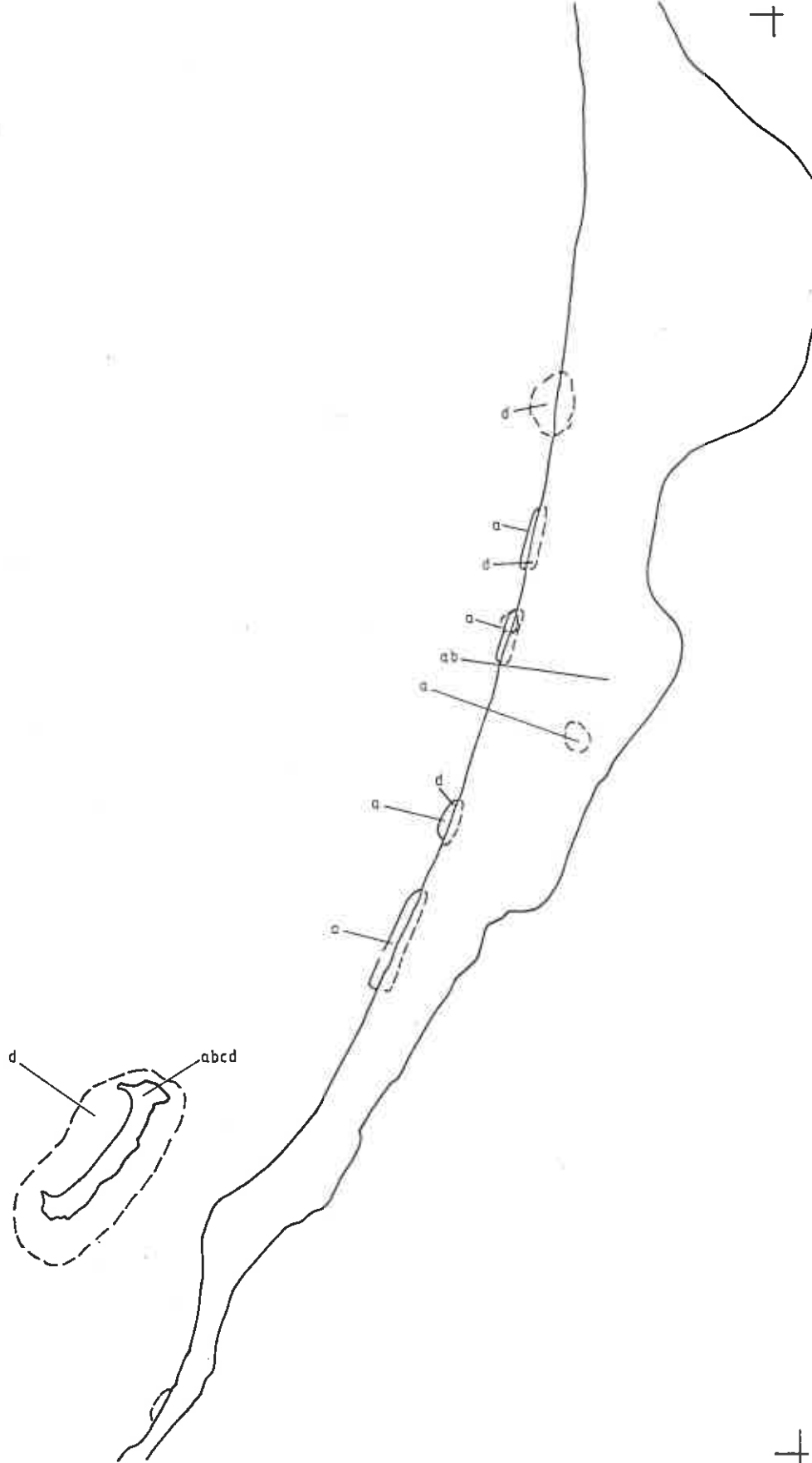


8.1
2 Wellington
CULTURAL

2 CULTURAL VALUES

Features of Important Cultural Value

- (a) traditional use
- (b) aesthetic value
- (c) land/seascape value
- (d) spiritual value
- (e) educational value
- (f) other

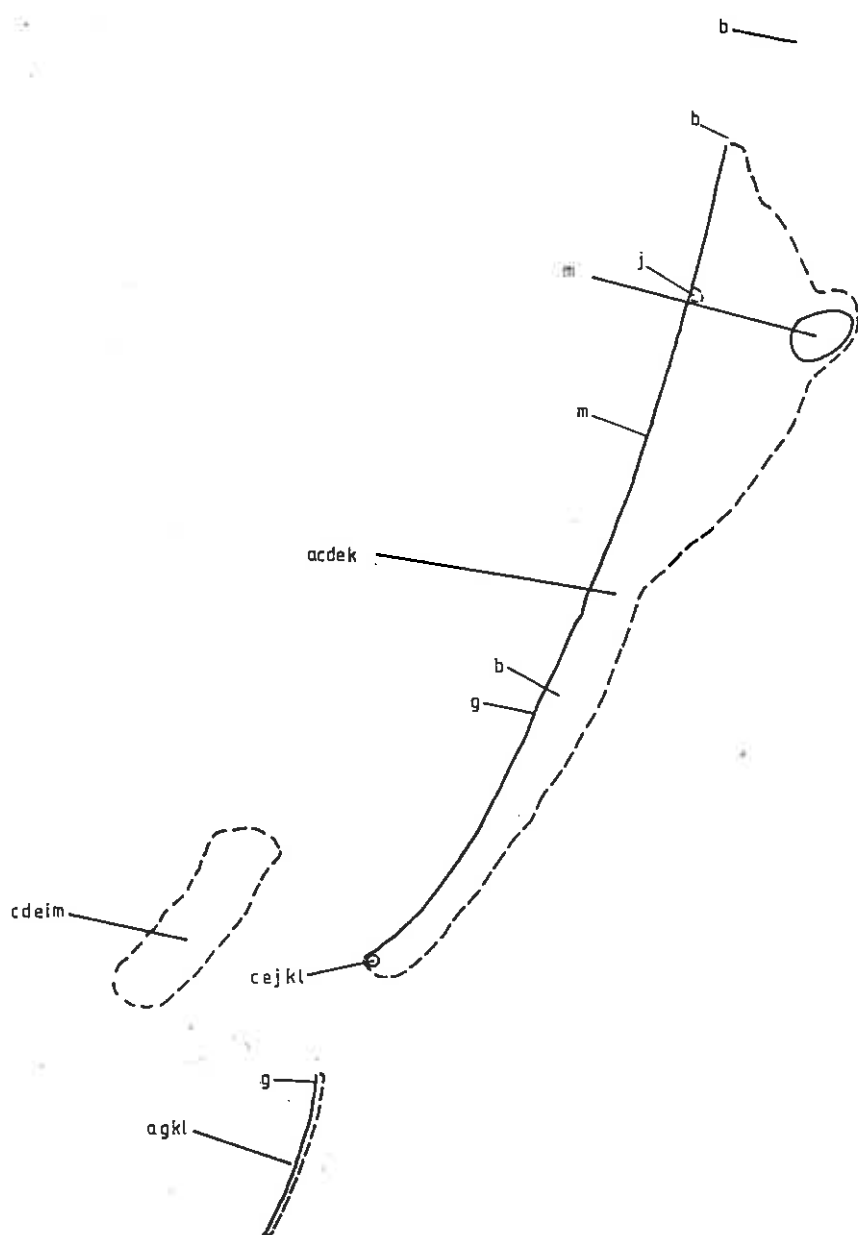


8.1 Wellington
3 HISTORIC

3 HISTORIC VALUES

Features of Important Historic Value:

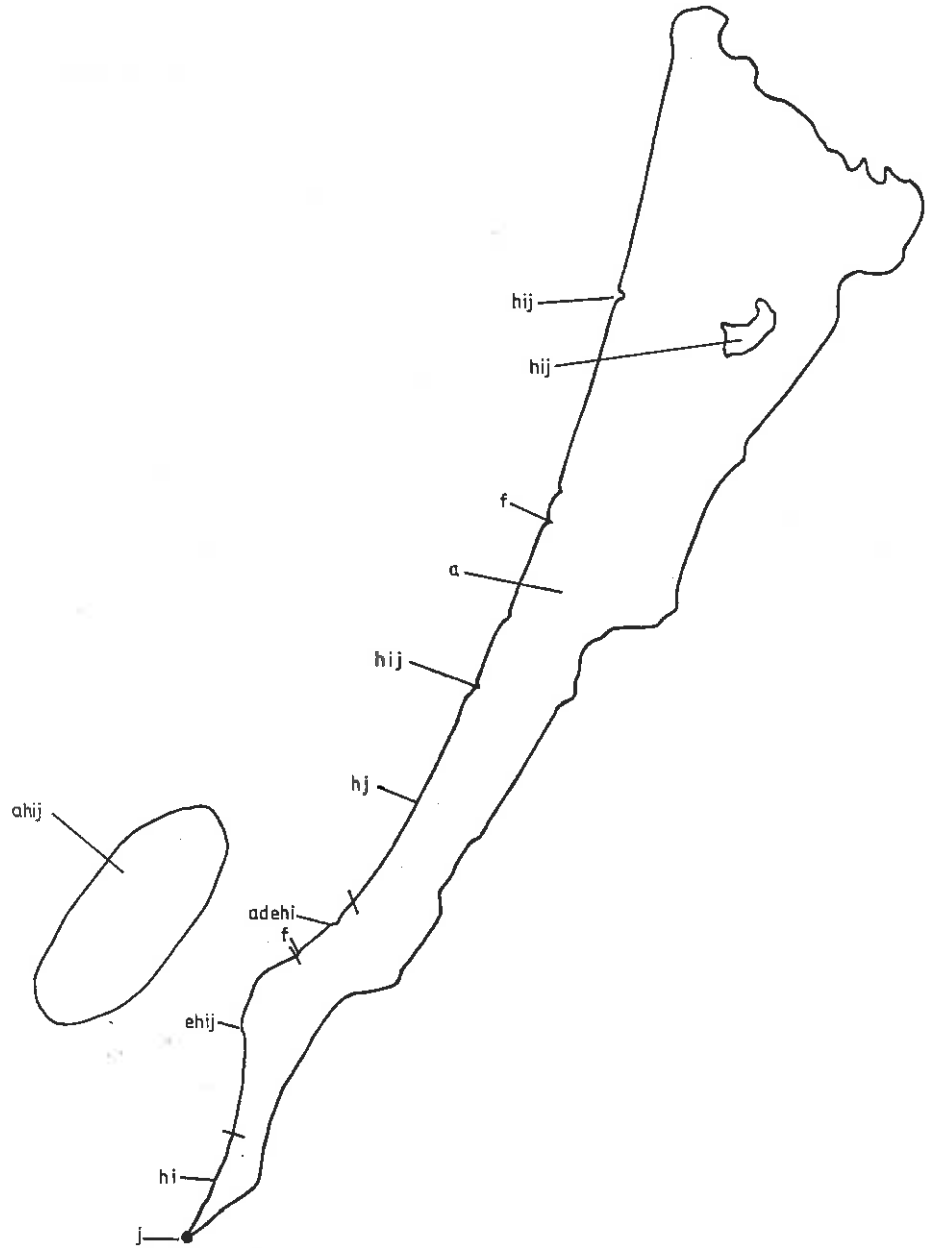
- (a) known historic value
- (b) archaeological value - Maori origin
- (c) archaeological value - non-Maori origin
- (d) shipwrecks & wreck sites
- (e) known national or international importance
- (f) other



8.1
4 Wellington
EXISTING THREATS

EXISTING THREATS

- (a) Erosion, flooding, landslip
- (b) Siltation
- (c) Noxious or invasive exotic plants
- (d) Noxious or farmed animals
- (e) Water pollution
- (f) Mining
- (g) Shore stabilisation works
- (h) Aquaculture
- (i) Fishing techniques
- (j) Spoil or refuse dumping
- (k) Recreation
- (l) Coastal sub-division
- (m) Other

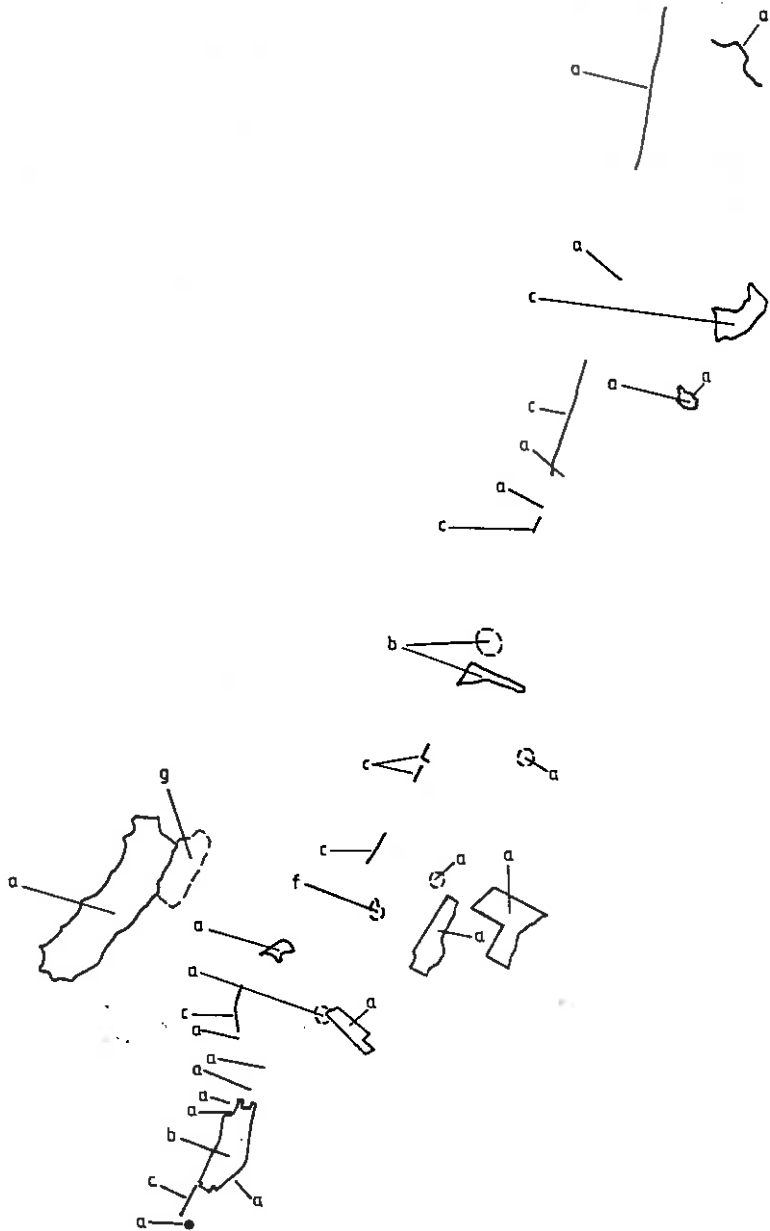


8.1 Wellington
 5 HUMAN MODIFICATION AND USE

5 HUMAN MODIFICATION AND USE

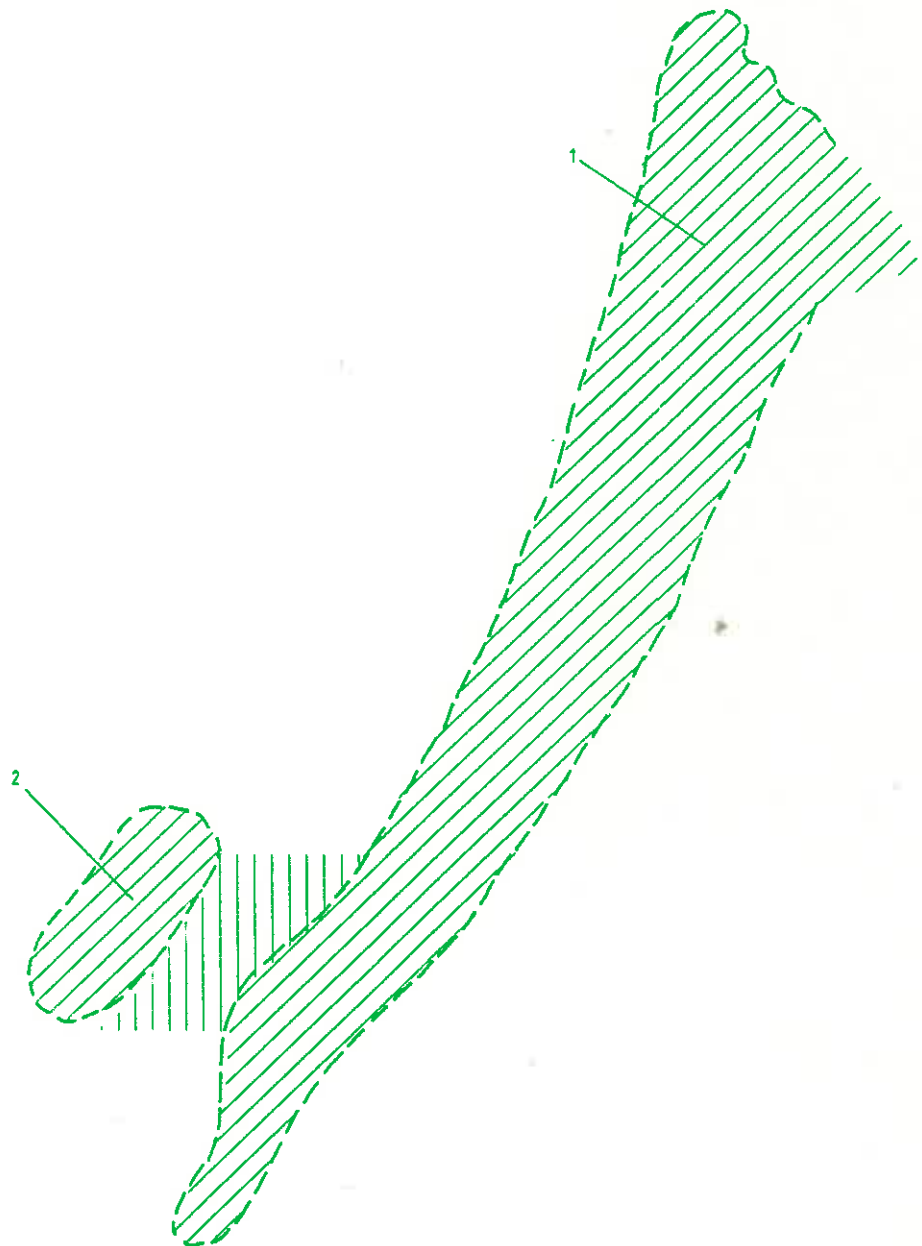
| | |
|-----|--------------------------------------|
| (a) | Land Development |
| (b) | Reclamations and causeways |
| (c) | Commercial port areas |
| (d) | Small boat harbours and moorings |
| (e) | Outfalls, major pipelines and cables |
| (f) | Artificial cuts |
| (g) | Beach replenishment |
| (h) | Shoreland-based recreation |
| (i) | Water-based recreation |
| (j) | Traditional Maori use |
| (k) | Other |

8.1
6
Wellington
EXISTING
PROTECTION



EXISTING PROTECTION

| | |
|-----|-------------------------------|
| (a) | National protected areas |
| (b) | Regional protected areas |
| (c) | Local protected areas |
| (d) | Protective zoning |
| (e) | Marine parks |
| (f) | Private protected areas |
| (g) | Voluntary protection of areas |
| (h) | Rahui areas |
| (i) | Other |

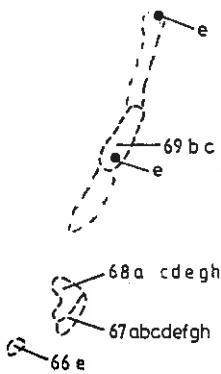


8.1
Wellington
7
CONSERVATION
VALUES

CONSERVATION VALUES
areas of conservation value
areas of existing information
areas where information is lacking

71 c f

70 c b f



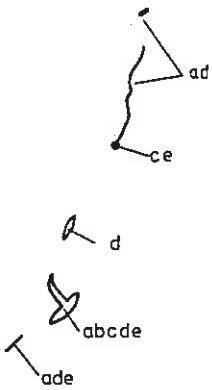
65 a f

8.2 Wellington
1 NATURAL

1 NATURAL VALUES

Features of Important Natural Value:

- (a) high degree of naturalness
- (b) rare/unique species, communities or habitats
- (c) important breeding/feeding/roosting/haulout/nursery areas
- (d) fragile/environmentally sensitive areas
- (e) unique or unusual landforms
- (f) representativeness
- (g) known scientific value
- (h) known national or international importance
- (i) other

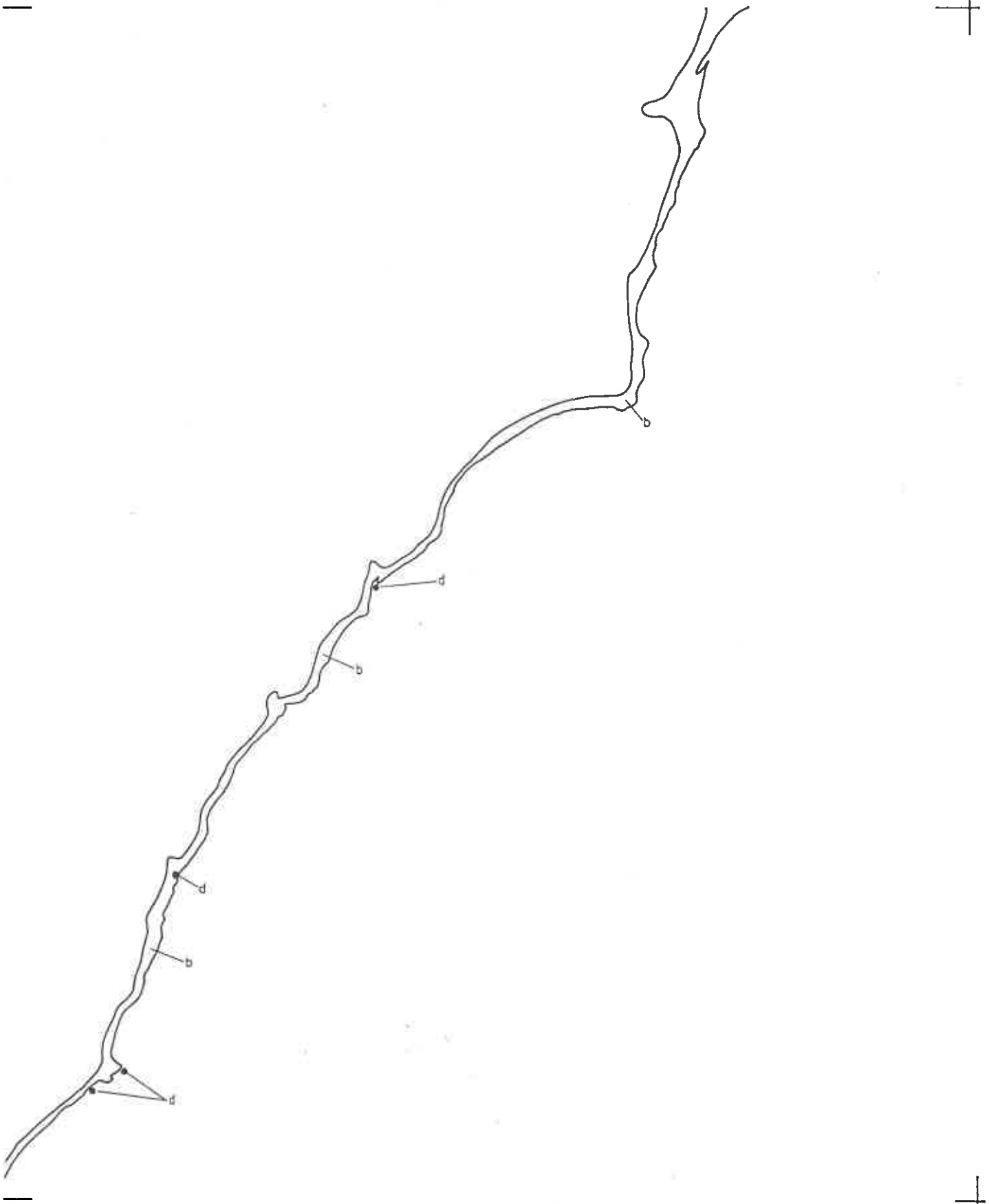


3.2 Wellington
2 CULTURAL

2 CULTURAL VALUES

Features of Important Cultural Value

| | |
|-----|---------------------|
| (a) | traditional use |
| (b) | aesthetic value |
| (c) | land/seascape value |
| (d) | spiritual value |
| (e) | educational value |
| (f) | other |

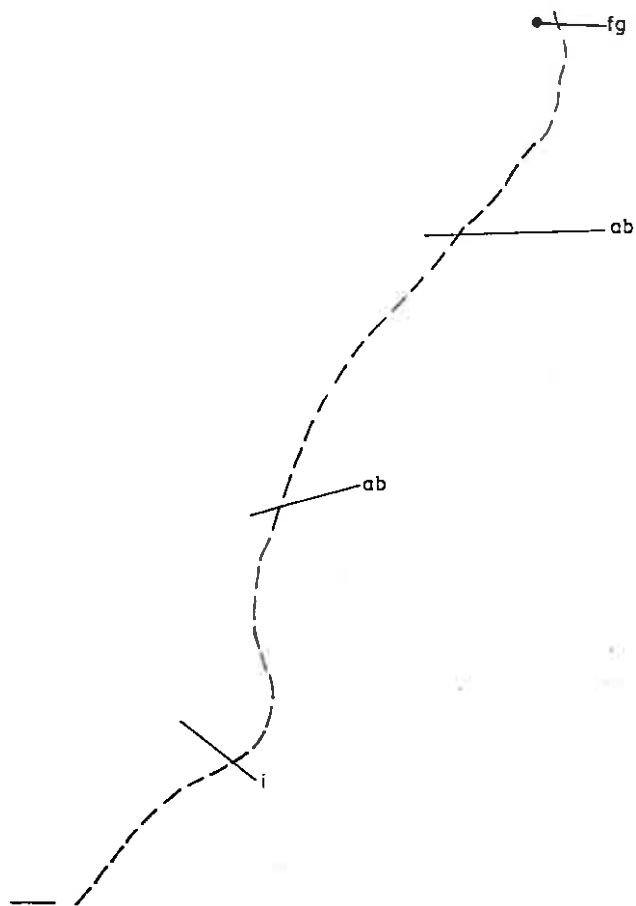


8.2
3 Wellington
HISTORIC

3 HISTORIC VALUES

Features of Important Historic Value:

- (a) known historic value
- (b) archaeological value - Maori origin
- (c) archaeological value - non-Maori origin
- (d) shipwrecks & wreck sites
- (e) known national or international importance
- (f) other



8.2
4 Wellington
EXISTING
THREATS

4 EXISTING THREATS

| | |
|-----|-----------------------------------|
| (a) | Erosion, flooding, landslip |
| (b) | Siltation |
| (c) | Noxious or invasive exotic plants |
| (d) | Noxious or farmed animals |
| (e) | Water pollution |
| (f) | Mining |
| (g) | Shore stabilisation works |
| (h) | Aquaculture |
| (i) | Fishing techniques |
| (j) | Spoil or refuse dumping |
| (k) | Recreation |
| (l) | Coastal sub-division |
| (m) | Other |

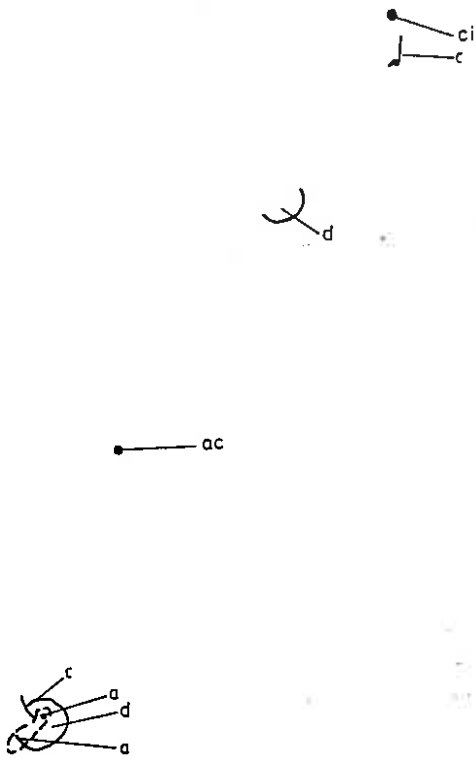


8.2
5 Wellington
HUMAN
MODIFICATION AND USE

5 HUMAN MODIFICATION AND USE


| | |
|-----|--------------------------------------|
| (a) | Land Development |
| (b) | Reclamations and causeways |
| (c) | Commercial port areas |
| (d) | Small boat harbours and moorings |
| (e) | Outfalls, major pipelines and cables |
| (f) | Artificial cuts |
| (g) | Beach replenishment |
| (h) | Shoreland-based recreation |
| (i) | Water-based recreation |
| (j) | Traditional Maori use |
| (k) | Other |

8.2
 6 Wellington
 EXISTING
 PROTECTION






6 EXISTING PROTECTION

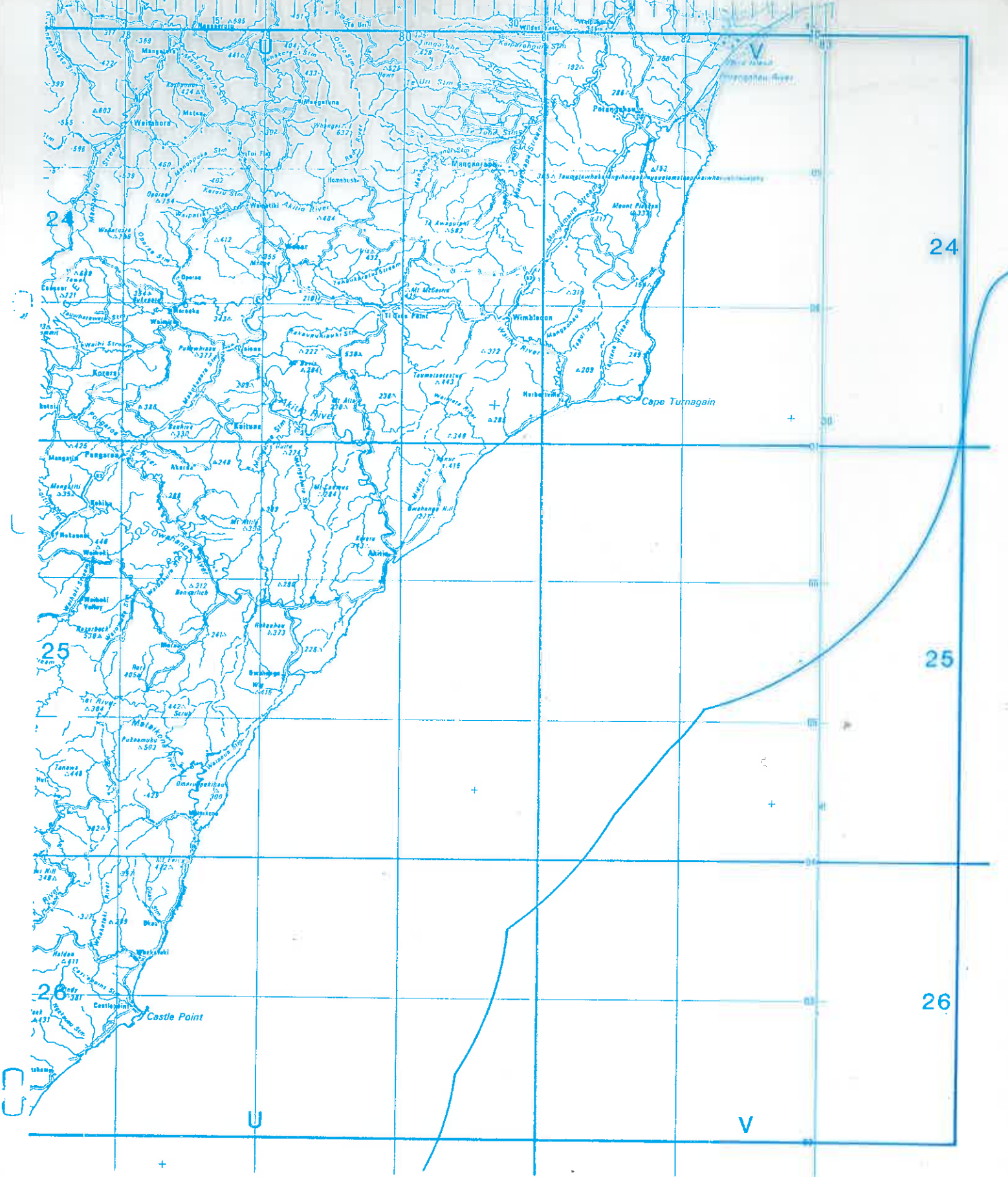
| | |
|-----|-------------------------------|
| (a) | National protected areas |
| (b) | Regional protected areas |
| (c) | Local protected areas |
| (d) | Protective zoning |
| (e) | Marine parks |
| (f) | Private protected areas |
| (g) | Voluntary protection of areas |
| (h) | Rāhui areas |
| (i) | Other |




8.2 Wellington
 7 CONSERVATION VALUES

7 CONSERVATION VALUES

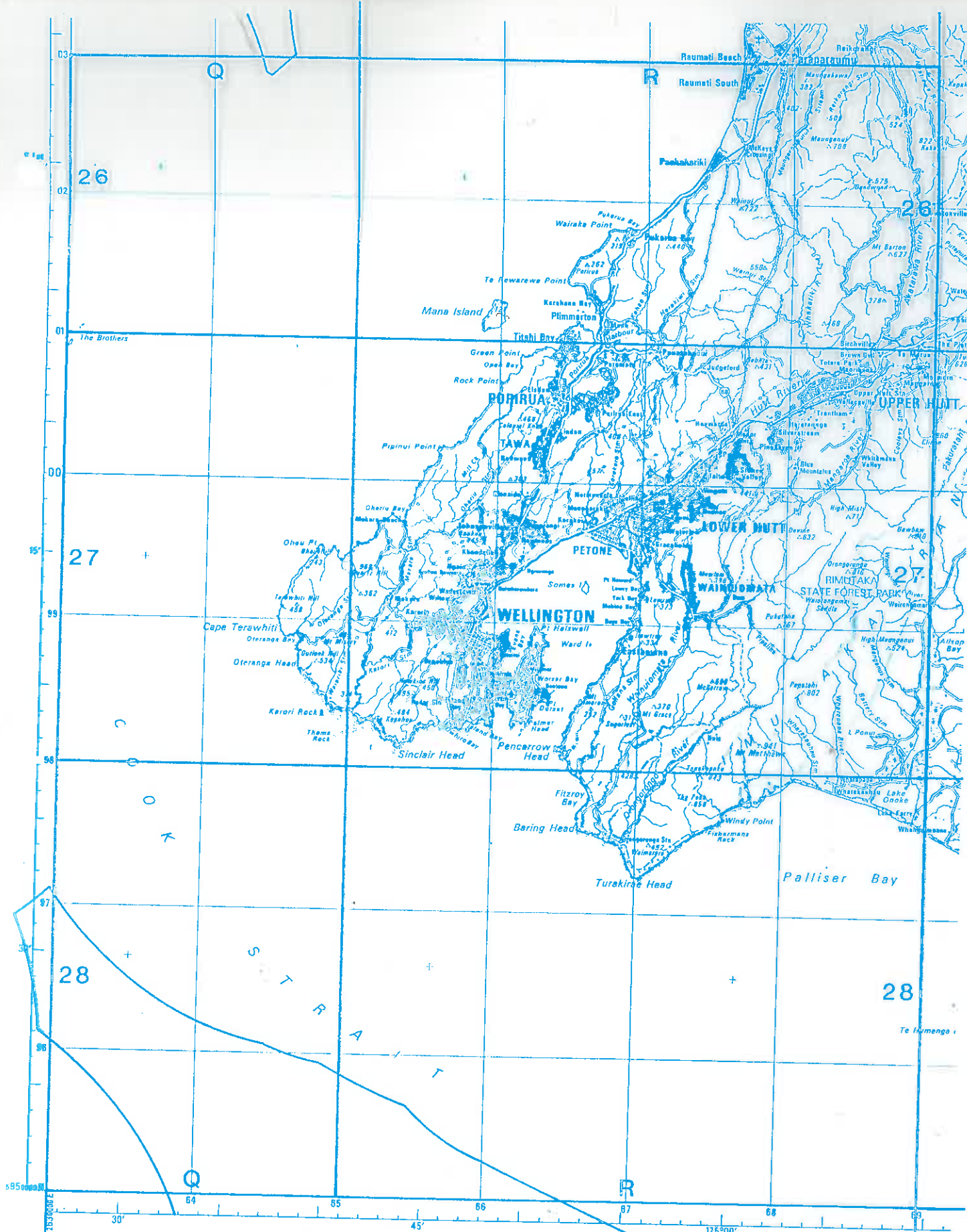
-  areas of conservation value
-  areas of existing information
-  areas where information is lacking




 **C.R.I. First Order Survey**
 Sheet 8.2
 Conservancy Wellington
 Map No.
 Category

Department of Survey and Land Information
 1994/1995
 Crown Copyright Reserved

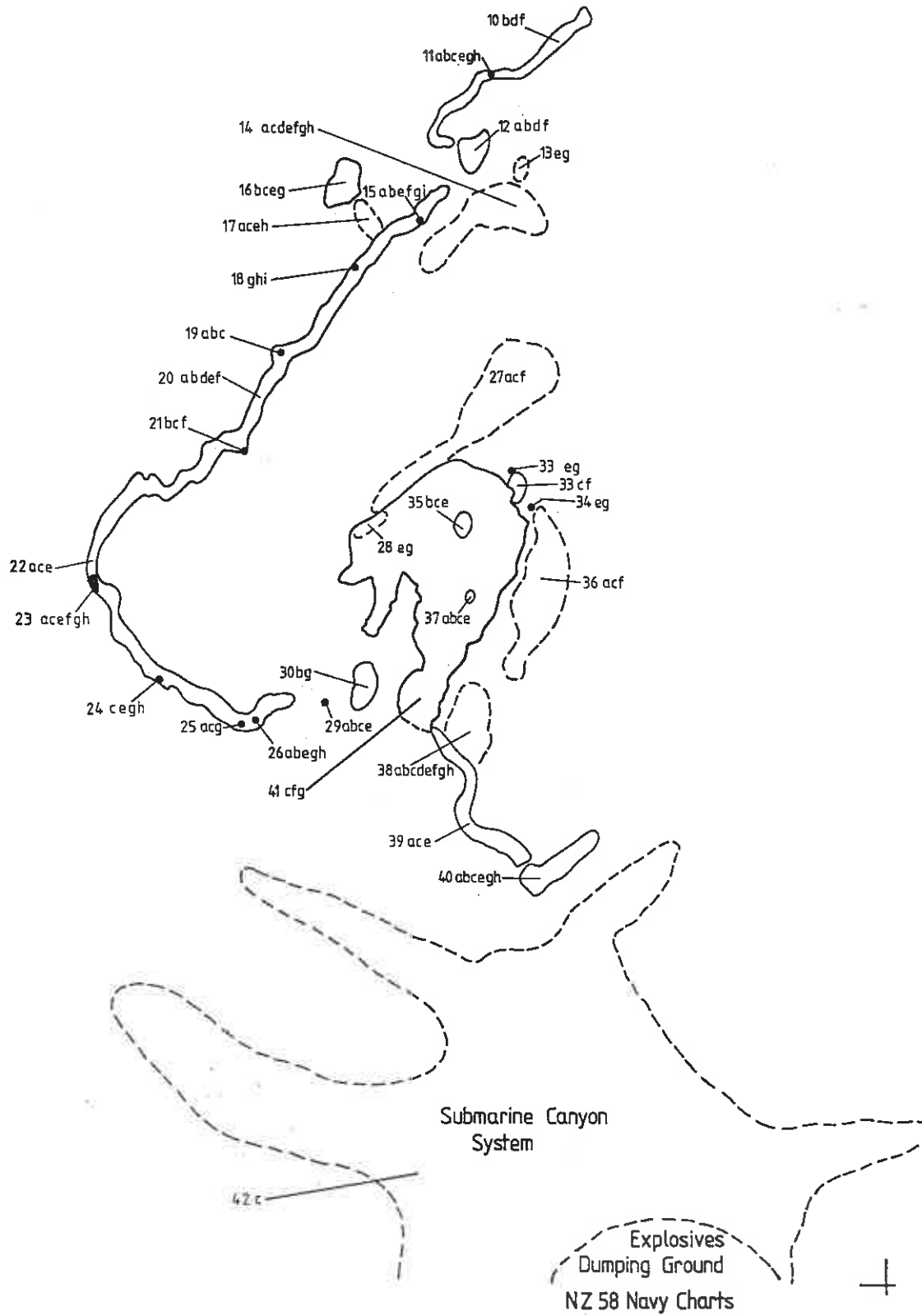
Legend




C.R.I. First Order Survey
 Sheet **8.3**
 Conservancy **Wellington**
 Map No.
 Category

Department of Survey and Land Information
 Licence 1990/52
 Crown Copyright Reserved

Legend

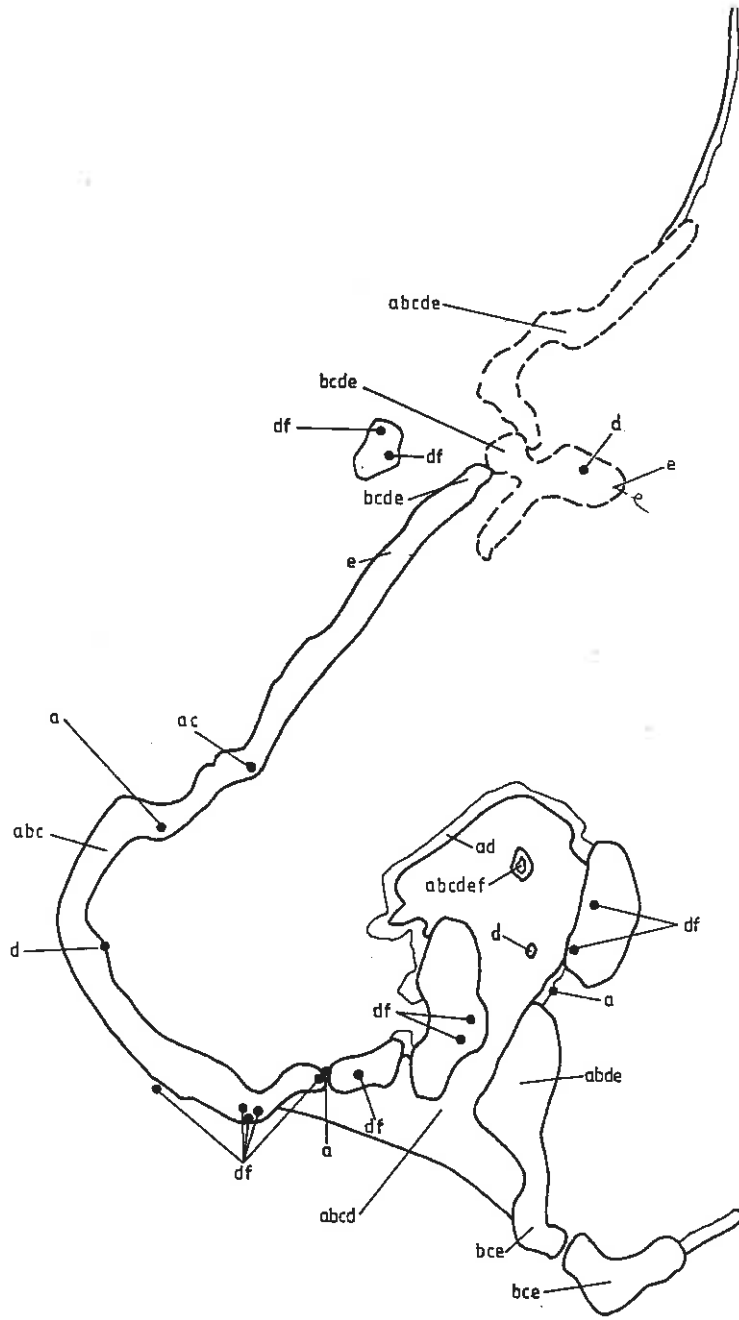


8.3 Wellington
1 NATURAL

1 NATURAL VALUES

Features of Important Natural Value:

- (a) high degree of naturalness
- (b) rare/unique species, communities or habitats
- (c) important breeding/ feeding/ roosting/ haulout/ nursery areas
- (d) fragile/environmentally sensitive areas
- (e) unique or unusual landforms
- (f) representativeness
- (g) known scientific value
- (h) known national or international importance
- (i) other



8.3 Wellington
2 CULTURAL

2 CULTURAL VALUES

Features of Important Cultural Value

| | |
|-----|---------------------|
| (a) | traditional use |
| (b) | aesthetic value |
| (c) | land/seascape value |
| (d) | spiritual value |
| (e) | educational value |
| (f) | other |



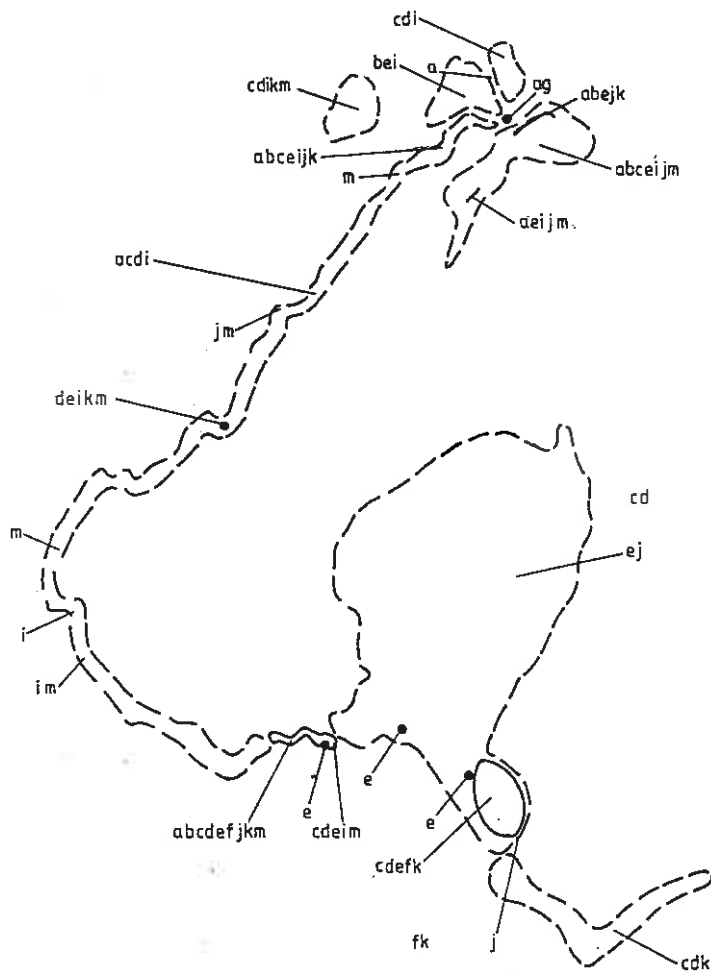
8.3 Wellington
3 HISTORIC

1 HISTORIC VALUES

Features of Important Historic Value:

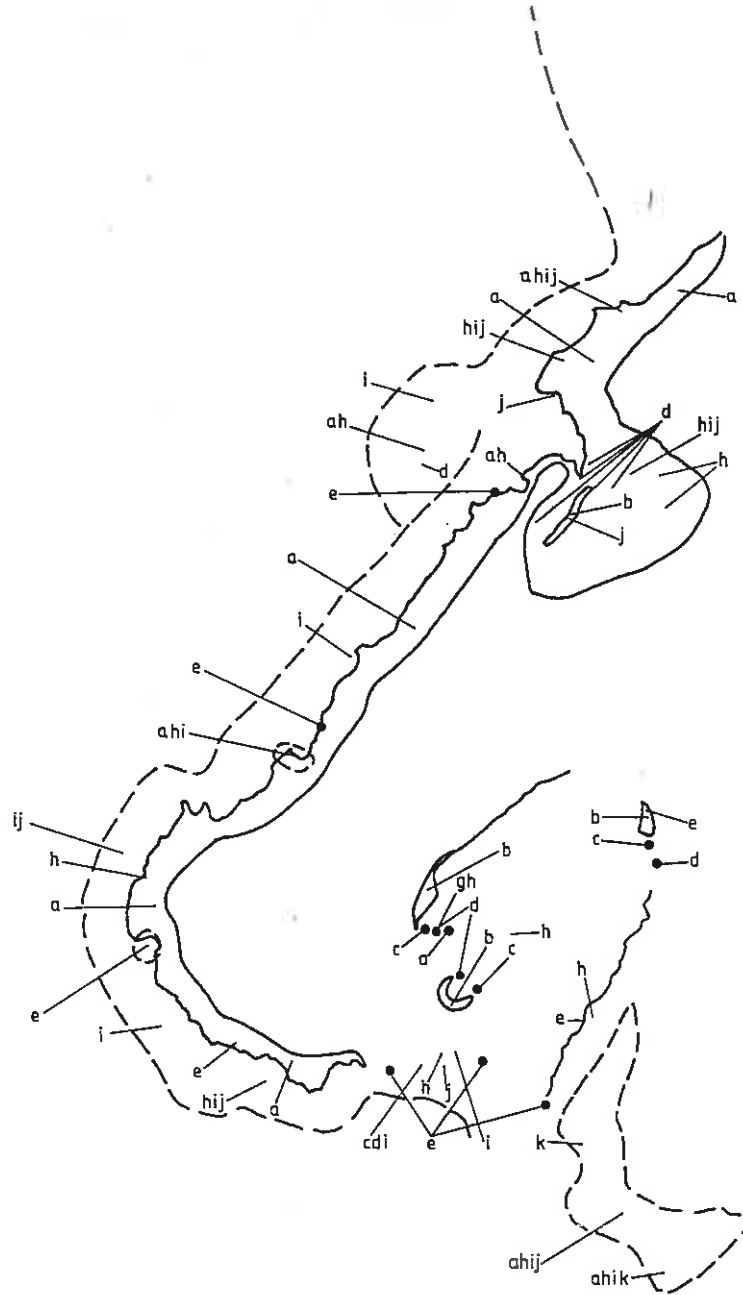
- (a) known historic value
- (b) archaeological value - Maori origin
- (c) archaeological value - non-Maori origin
- (d) shipwrecks & wreck sites
- (e) known national or international importance
- (f) other

8.3 Wellington
4 EXISTING THREATS



4 EXISTING THREATS

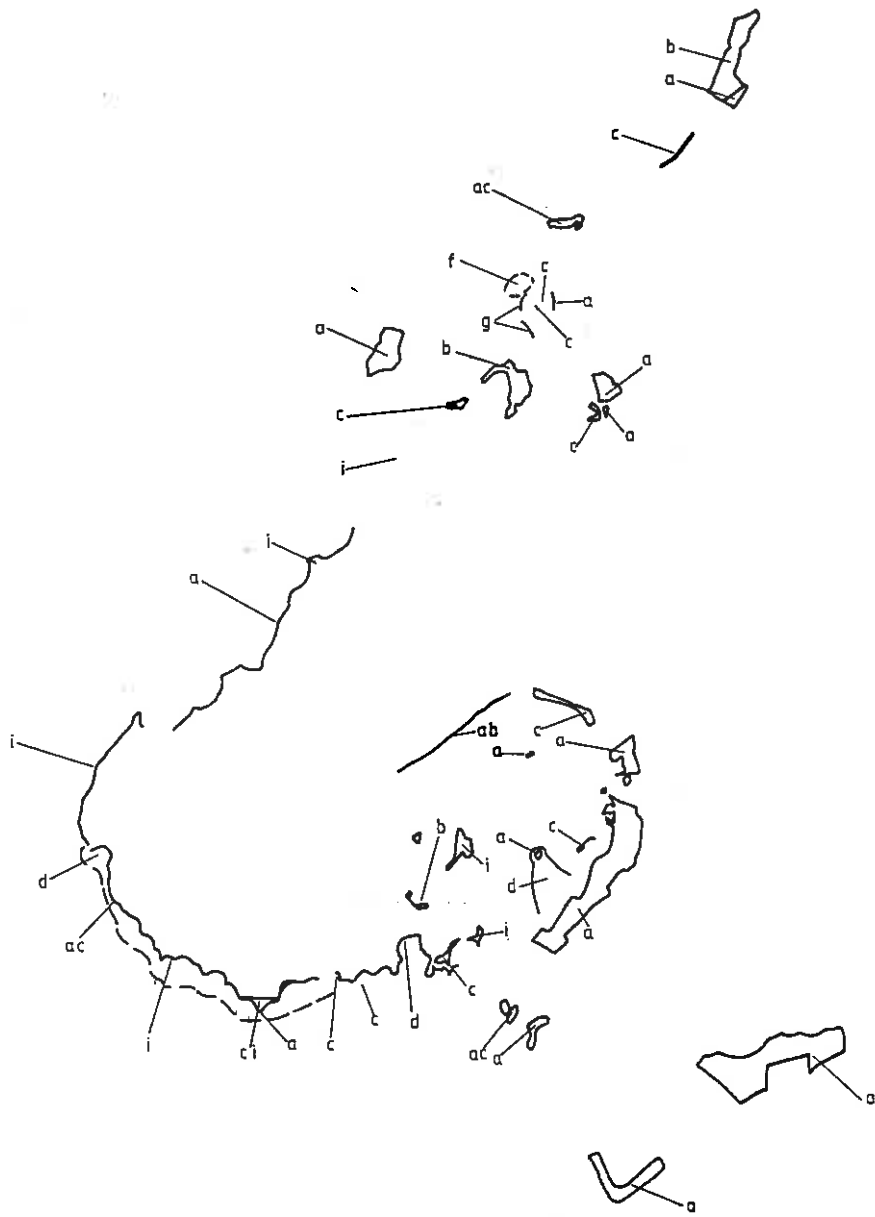
| | |
|-----|-----------------------------------|
| (a) | Erosion, flooding, landslip |
| (b) | Siltation |
| (c) | Noxious or invasive exotic plants |
| (d) | Noxious or farmed animals |
| (e) | Water pollution |
| (f) | Mining |
| (g) | Shore stabilisation works |
| (h) | Aquaculture |
| (i) | Fishing techniques |
| (j) | Spoil or refuse dumping |
| (k) | Recreation |
| (l) | Coastal sub-division |
| (m) | Other |



8.3 Wellington
 5 HUMAN MODIFICATION AND USE.

5 HUMAN MODIFICATION AND USE

- (a) Land Development
- (b) Reclamations and causeways
- (c) Commercial port areas
- (d) Small boat harbours and moorings
- (e) Outfalls, major pipelines and cables
- (f) Artificial cuts
- (g) Beach replenishment
- (h) Shoreland-based recreation
- (i) Water-based recreation
- (j) Traditional Maori use
- (k) Other

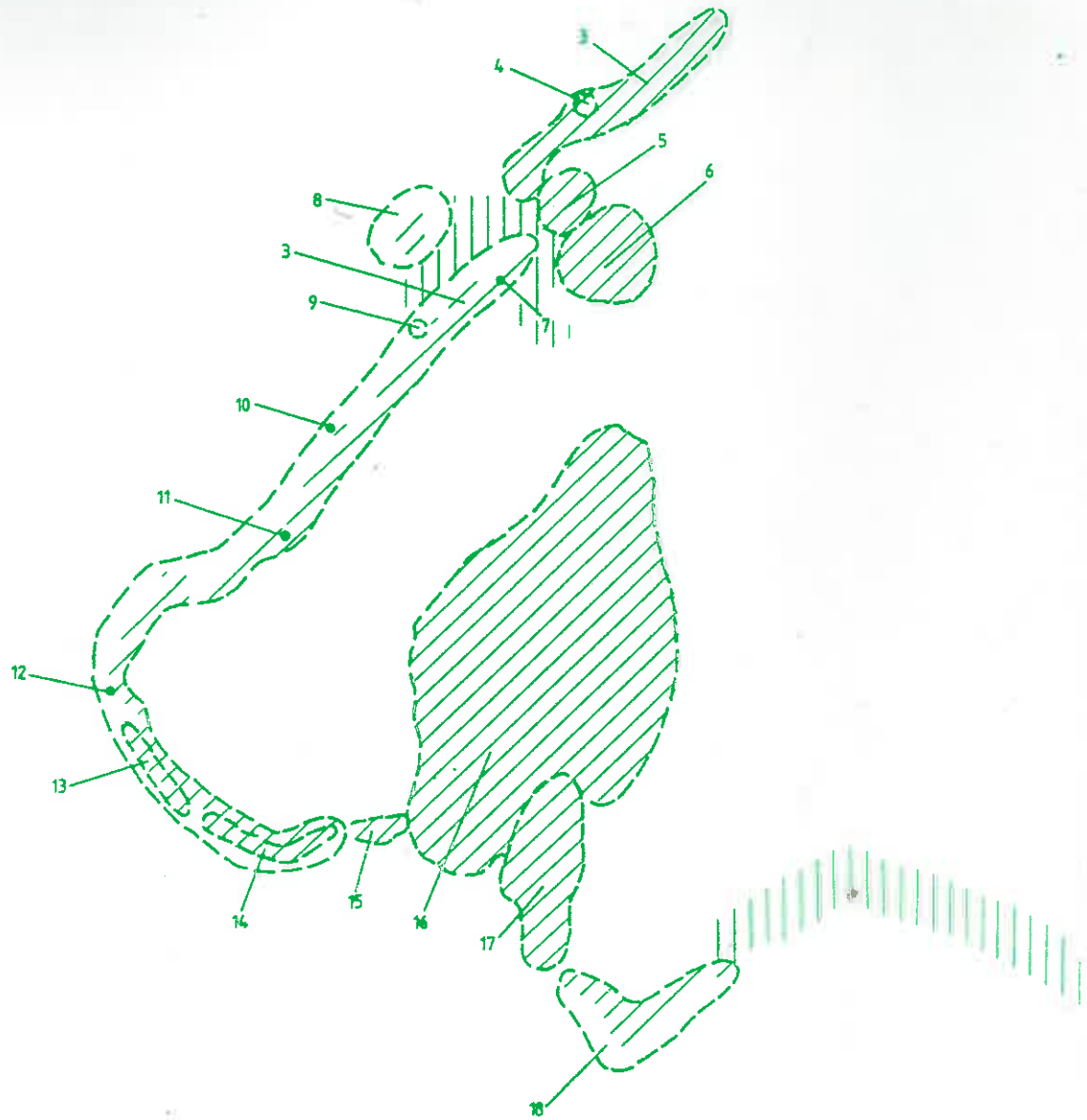


8.3
6

Wellington
EXISTING
PROTECTION




6 EXISTING PROTECTION

| | |
|-----|-------------------------------|
| (a) | National protected areas |
| (b) | Regional protected areas |
| (c) | Local protected areas |
| (d) | Protective zoning |
| (e) | Marine parks |
| (f) | Private protected areas |
| (g) | Voluntary protection of areas |
| (h) | Rahui areas |
| (i) | Other |



8.3
Wellington
7
CONSERVATION
VALUES

7 CONSERVATION VALUES

-  area of conservation value
-  area of existing information
-  area where information is lacking

8.4

Wellington

1

NATURAL

NATURAL VALUES

Features of Important Natural Value:

- (a) high degree of naturalness
- (b) rare/unique species, communities or habitats
- (c) important breeding/feeding/roosting/haulout/nursery areas
- (d) fragile/environmentally sensitive areas
- (e) unique or unusual landforms
- (f) representativeness
- (g) known scientific value
- (h) known national or international importance
- (i) other

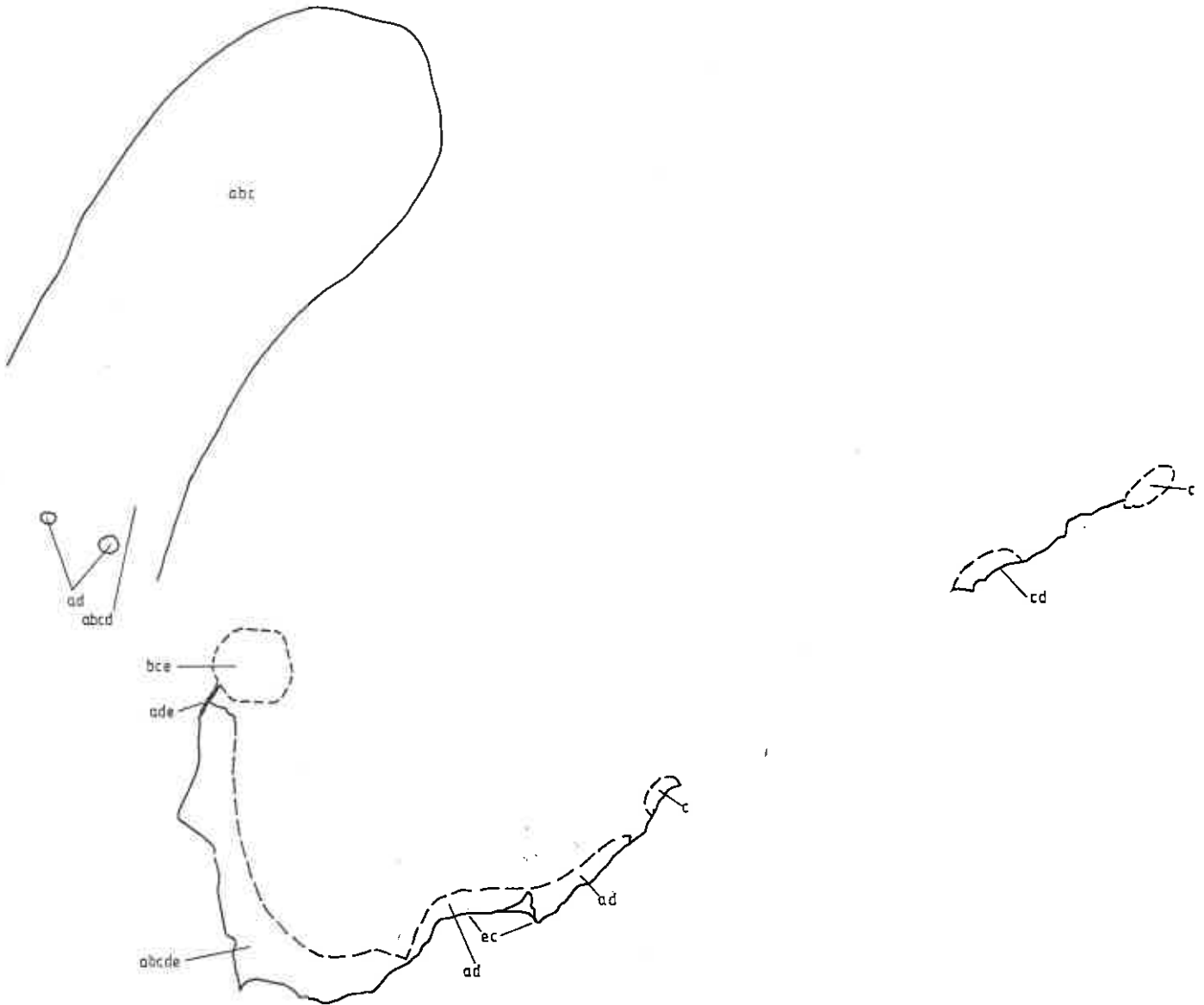


8.4
2 Wellington
CULTURAL

2 CULTURAL VALUES

Features of Important Cultural Value

| | |
|-----|---------------------|
| (a) | traditional use |
| (b) | aesthetic value |
| (c) | land/seascape value |
| (d) | spiritual value |
| (e) | educational value |
| (f) | other |

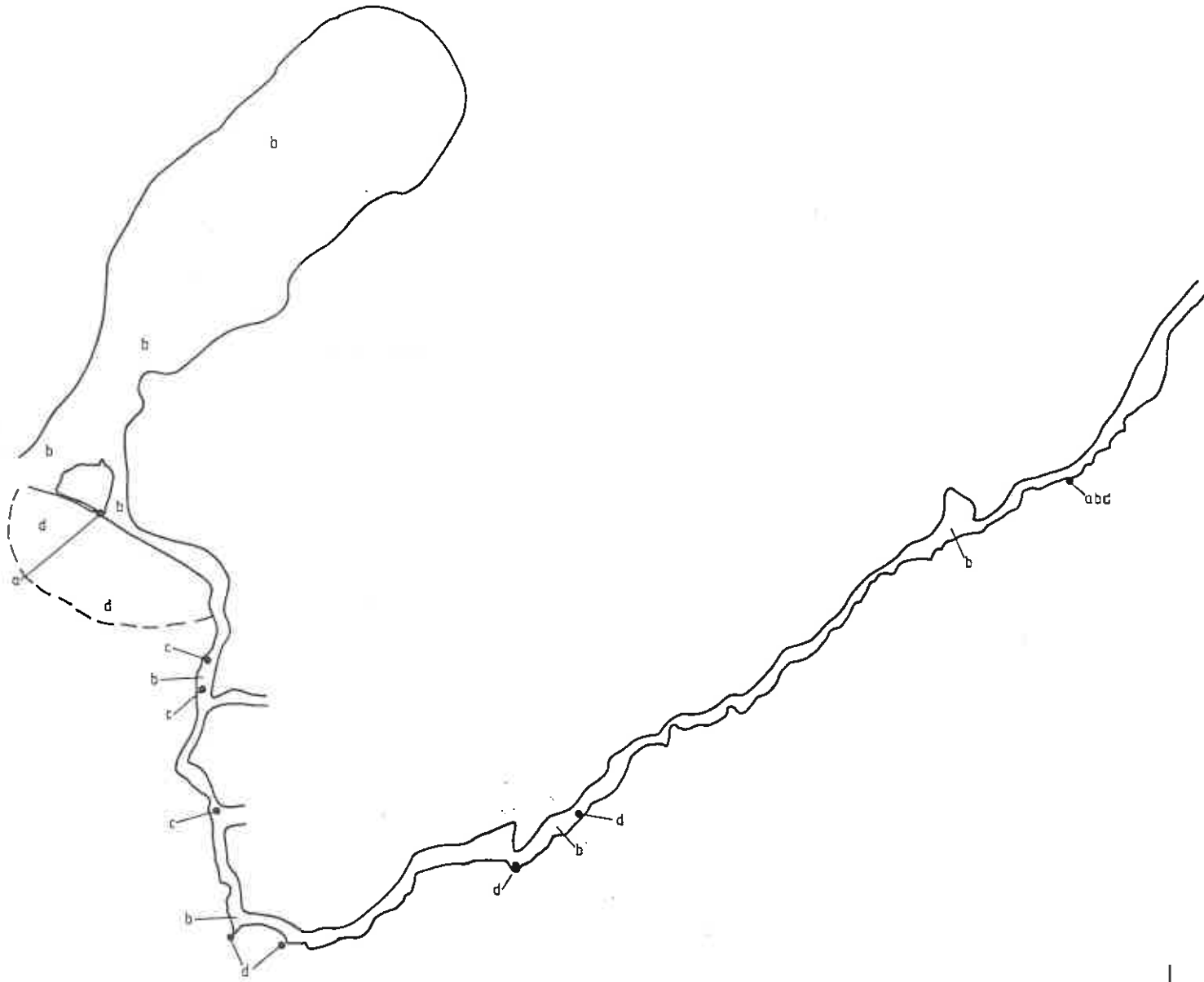


8.4
3 Wellington
HISTORIC

3 HISTORIC VALUES

Features of Important Historic Value:

| | |
|-----|--|
| (a) | known historic value |
| (b) | archaeological value - Maori origin |
| (c) | archaeological value - non-Maori origin |
| (d) | shipwrecks & wreck sites |
| (e) | known national or international importance |
| (f) | other |



8.4

Wellington

4

EXISTING THREATS

EXISTING THREATS

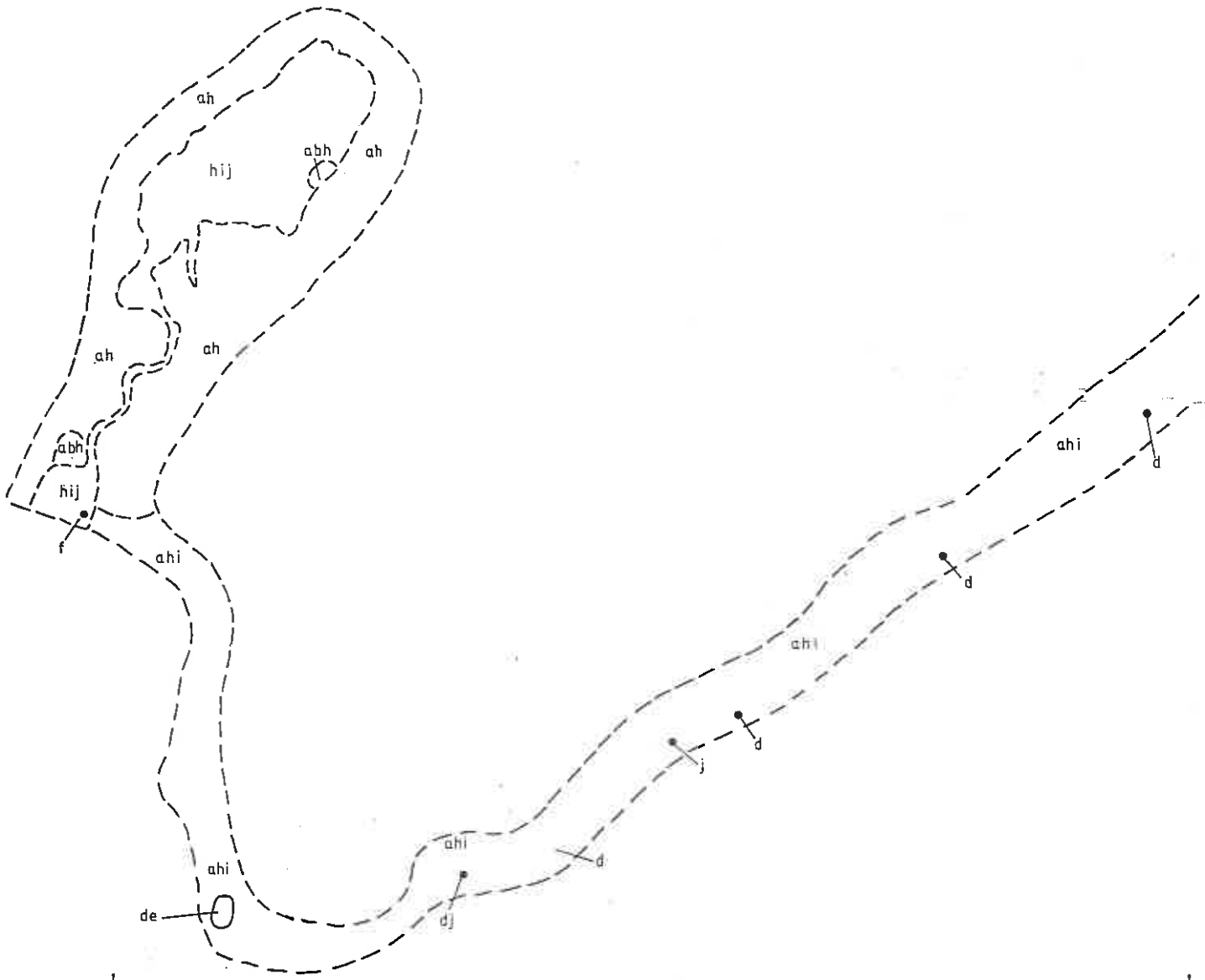
| | |
|-----|-----------------------------------|
| (a) | Erosion, flooding, landslip |
| (b) | Siltation |
| (c) | Noxious or invasive exotic plants |
| (d) | Noxious or farmed animals |
| (e) | Water pollution |
| (f) | Mining |
| (g) | Shore stabilisation works |
| (h) | Aquaculture |
| (i) | Fishing techniques |
| (j) | Spoil or refuse dumping |
| (k) | Recreation |
| (l) | Coastal sub-division |
| (m) | Other |



8.4
 5 Wellington
 HUMAN
 MODIFICATION AND USE

5. HUMAN MODIFICATION AND USE

| | |
|-----|--------------------------------------|
| (a) | Land Development |
| (b) | Reclamations and causeways |
| (c) | Commercial port areas |
| (d) | Small boat harbours and moorings |
| (e) | Outfalls, major pipelines and cables |
| (f) | Artificial cuts |
| (g) | Beach replenishment |
| (h) | Shoreland-based recreation |
| (i) | Water-based recreation |
| (j) | Traditional Maori use |
| (k) | Other |



8.4
 6 Wellington
 EXISTING
 PROTECTION

EXISTING PROTECTION

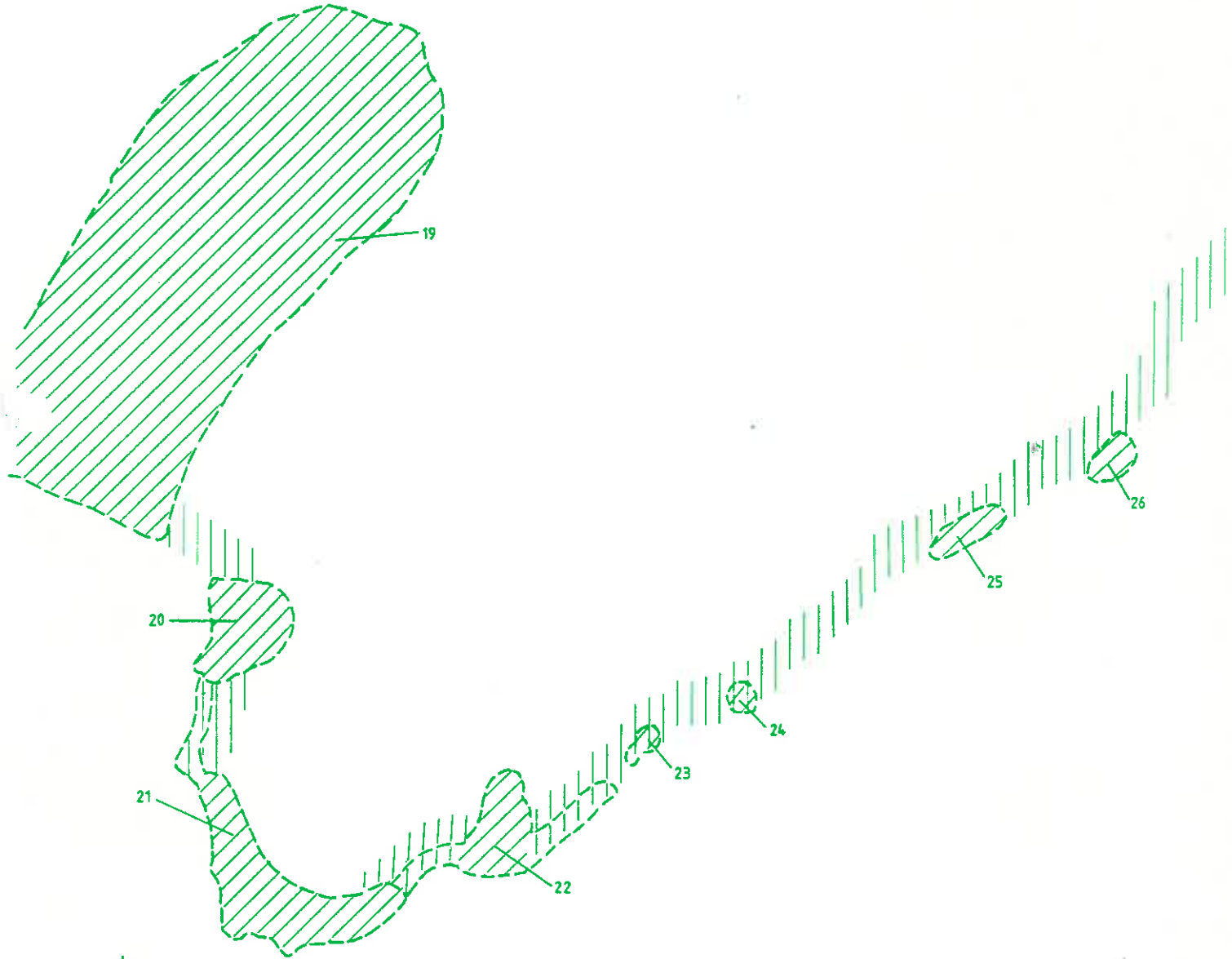
| | |
|-----|-------------------------------|
| (a) | National protected areas |
| (b) | Regional protected areas |
| (c) | Local protected areas |
| (d) | Protective zoning |
| (e) | Marine parks |
| (f) | Private protected areas |
| (g) | Voluntary protection of areas |
| (h) | Rahui areas |
| (i) | Other |



8.4 Wellington
7 CONSERVATION VALUES

7 CONSERVATION VALUES

- areas of conservation value
- areas of existing information
- areas where information is lacking





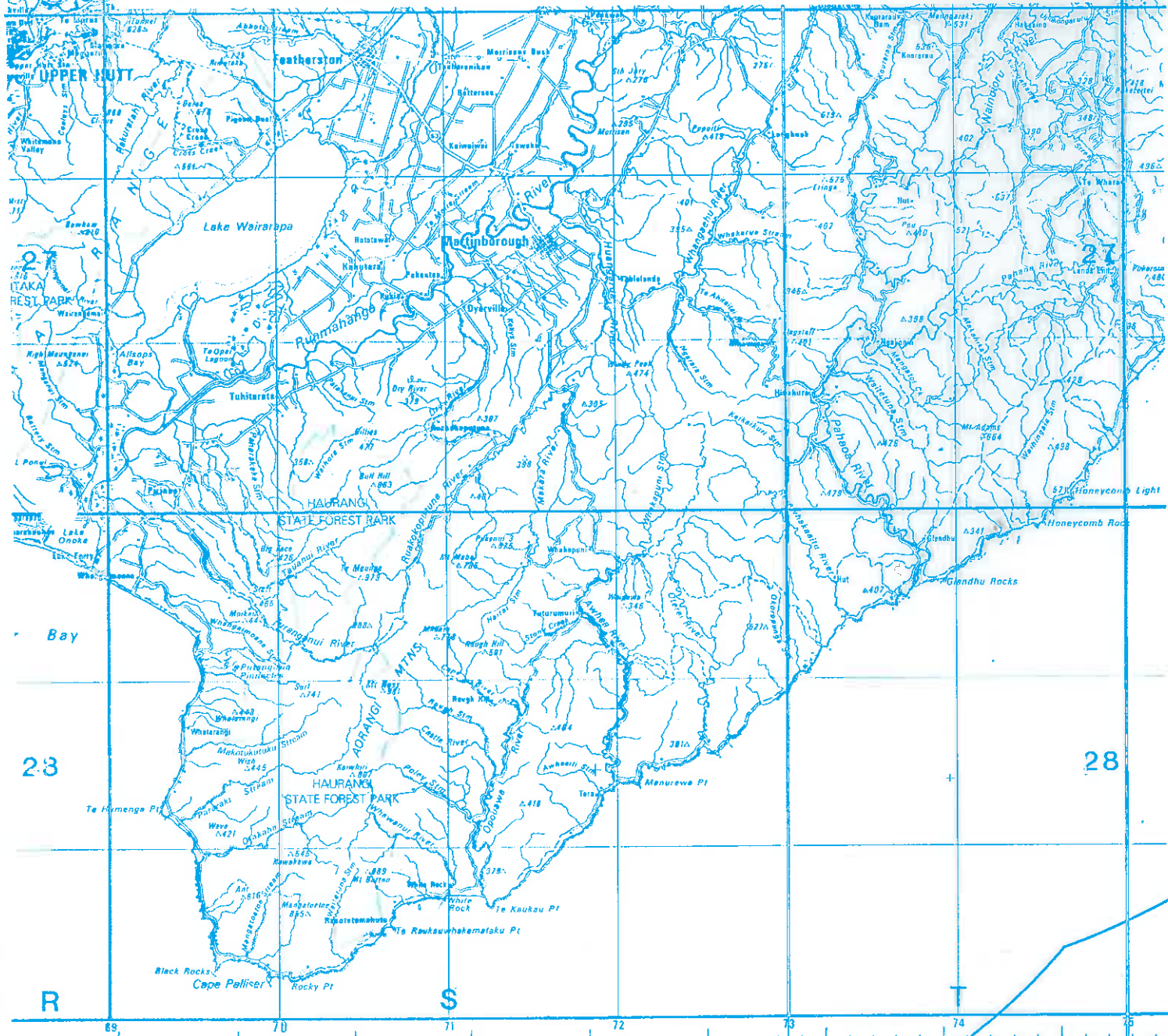
C.R.I. First Order Survey

Sheet 8.4
 Conservancy Wellington
 Map No.
 Category

Department of Survey and Land Information
 Licence 1990/52
 Crown Copyright Reserved

Legend

5 0 5 10 kilometres



C

R

S

T

68 acdegh
67 abcdefgh
66 e

65 af

64 ac

63 abdf

62 abd

e

61 adef

60
59 egh

58 de

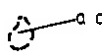
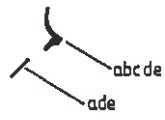
57 abca

8.5 Wellington
1 NATURAL

1 NATURAL VALUES

Features of Important Natural Value:

- (a) high degree of naturalness
- (b) rare/unique species, communities or habitats
- (c) important breeding/feeding/roosting/haulout/nursery areas
- (d) fragile/environmentally sensitive areas
- (e) unique or unusual landforms
- (f) representativeness
- (g) known scientific value
- (h) known national or international importance
- (i) other

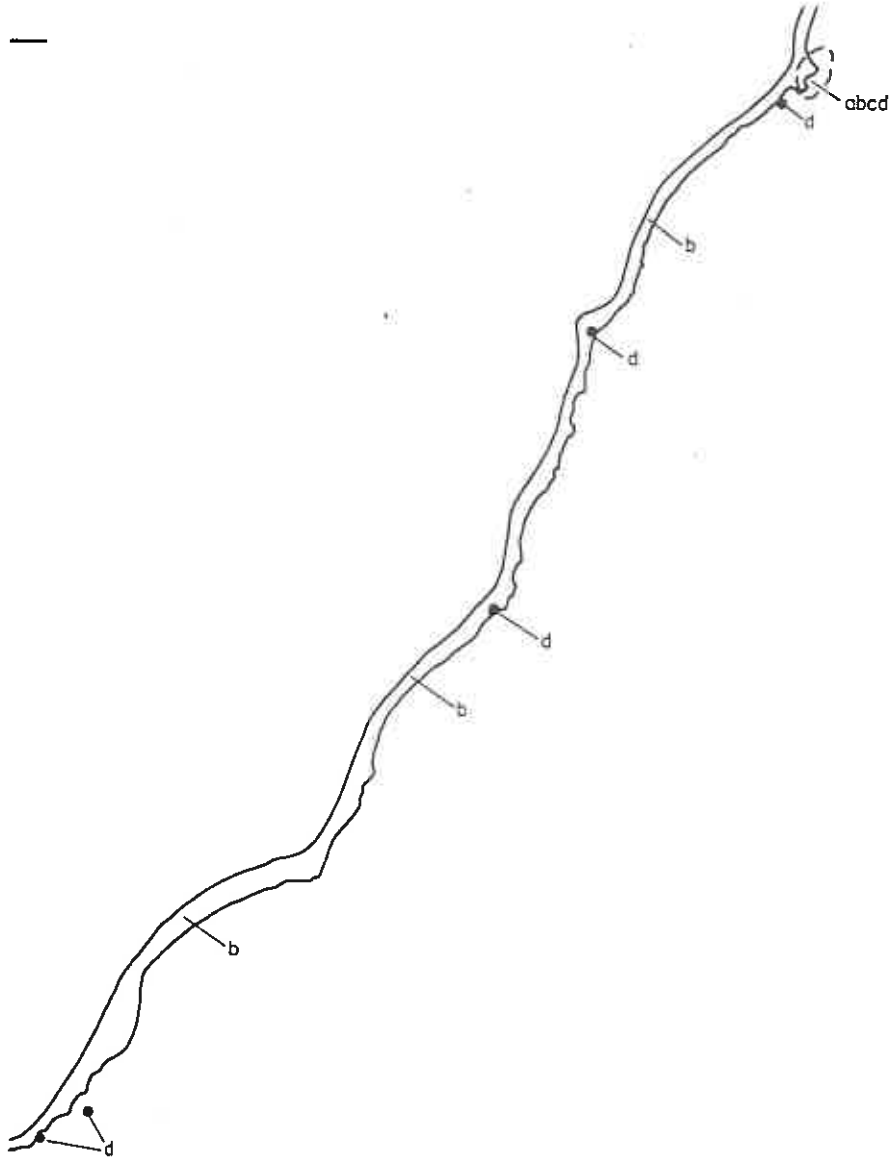


8.5 Wellington
2 CULTURAL

2 CULTURAL VALUES

Features of Important Cultural Value

| | |
|-----|---------------------|
| (a) | traditional use |
| (b) | aesthetic value |
| (c) | land/seascape value |
| (d) | spiritual value |
| (e) | educational value |
| (f) | other |

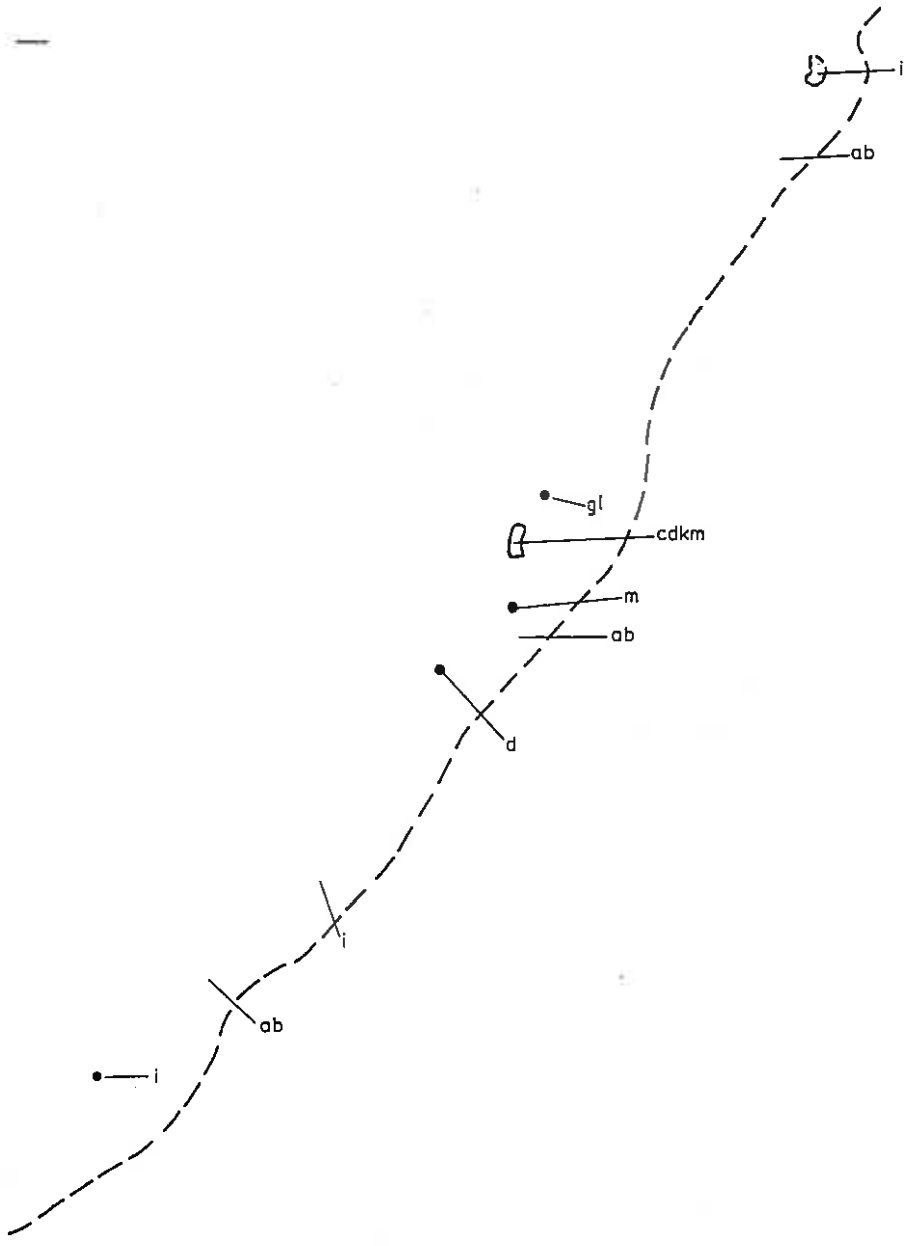


8.5
3 HISTORIC
Wellington

3 HISTORIC VALUES

Features of Important Historic Value:

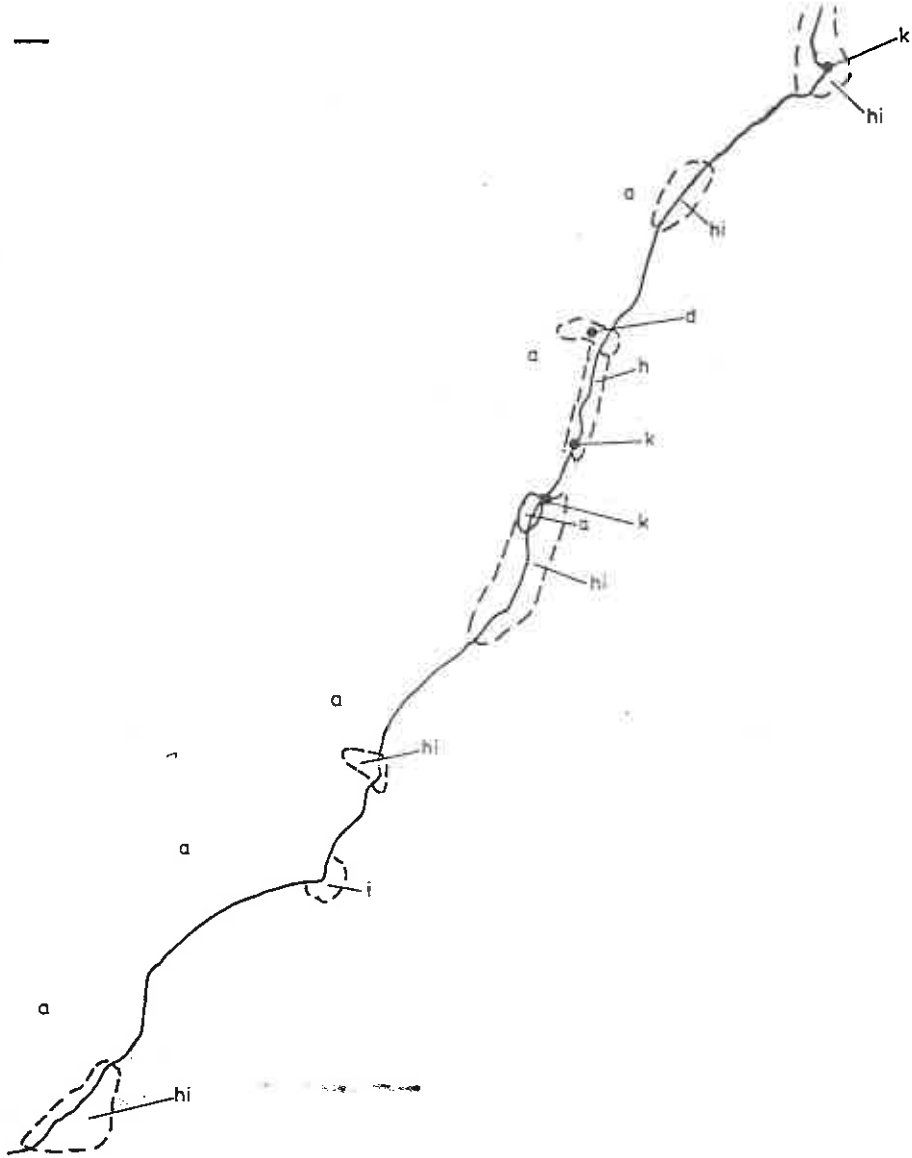
| | |
|-----|--|
| (a) | known historic value |
| (b) | archaeological value - Maori origin |
| (c) | archaeological value - non-Maori origin |
| (d) | shipwrecks & wreck sites |
| (e) | known national or international importance |
| (f) | other |



8.5 Wellington
4 EXISTING THREATS

4 EXISTING THREATS

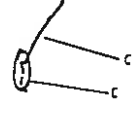
| | |
|-----|-----------------------------------|
| (a) | Erosion, flooding, landslip |
| (b) | Siltation |
| (c) | Noxious or invasive exotic plants |
| (d) | Noxious or farmed animals |
| (e) | Water pollution |
| (f) | Mining |
| (g) | Shore stabilisation works |
| (h) | Aquaculture |
| (i) | Fishing techniques |
| (j) | Spoil or refuse dumping |
| (k) | Recreation |
| (l) | Coastal sub-division |
| (m) | Other |



8.5
5 Wellington
HUMAN
MODIFICATION AND USE

5 HUMAN MODIFICATION AND USE


| | |
|-----|--------------------------------------|
| (a) | Land Development |
| (b) | Reclamations and causeways |
| (c) | Commercial port areas |
| (d) | Small boat harbours and moorings |
| (e) | Outfalls, major pipelines and cables |
| (f) | Artificial cuts |
| (g) | Beach replenishment |
| (h) | Shoreland-based recreation |
| (i) | Water-based recreation |
| (j) | Traditional Maori use |
| (k) | Other |



8.5 Wellington
6 EXISTING PROTECTION



6 EXISTING PROTECTION

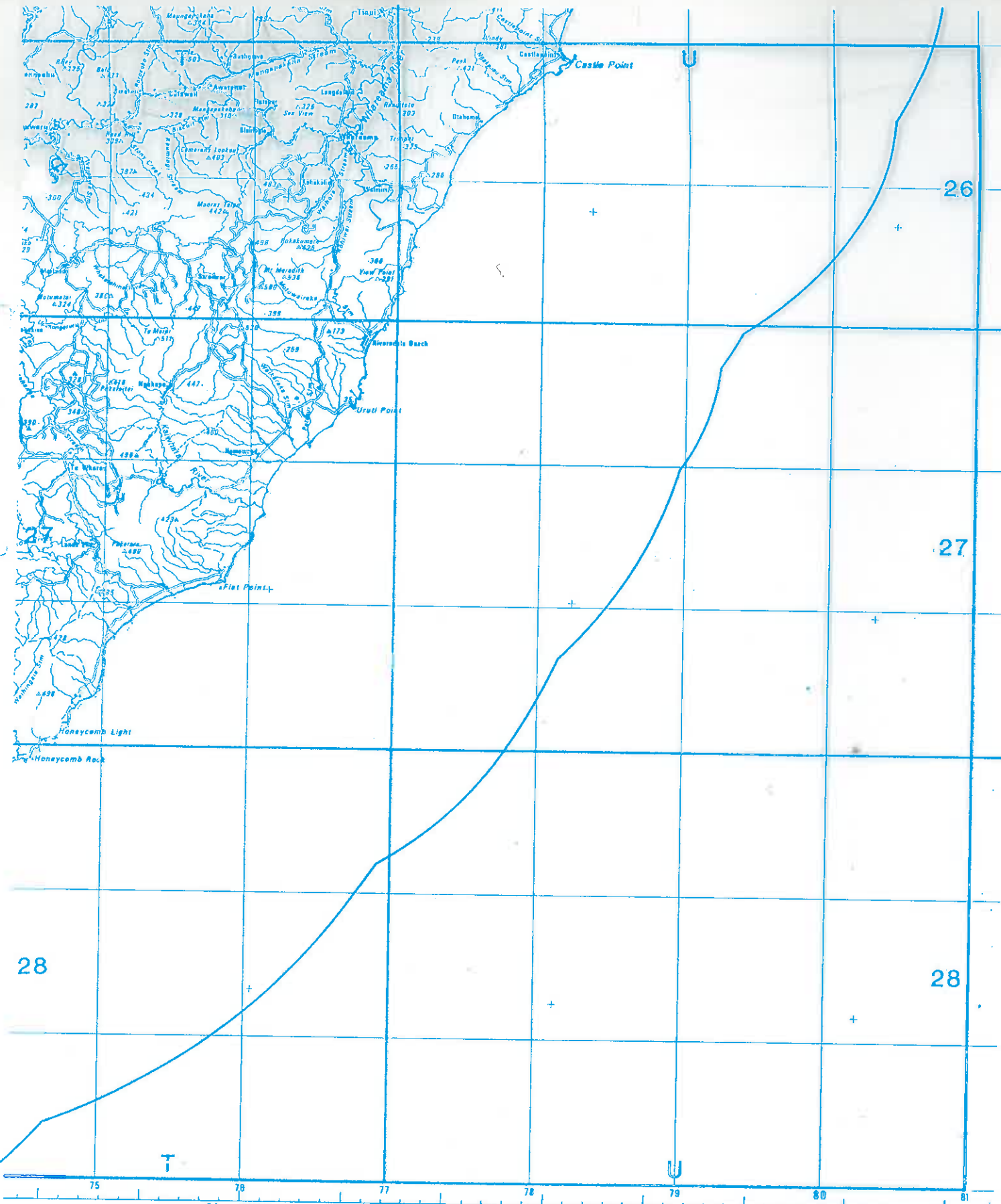
| | |
|-----|-------------------------------|
| (a) | National protected areas |
| (b) | Regional protected areas |
| (c) | Local protected areas |
| (d) | Protective zoning |
| (e) | Marine parks |
| (f) | Private protected areas |
| (g) | Voluntary protection of areas |
| (h) | Rahui areas |
| (i) | Other |



8.5
Wellington
7
CONSERVATION
VALUES

7 CONSERVATION VALUES

-  areas of conservation value
-  areas of existing information
- areas where information is lacking



28

28

26

27

5 0 5 10 kilometres

C.R.I. First Order Survey

Sheet **8.5**

Conservancy **Wellington**

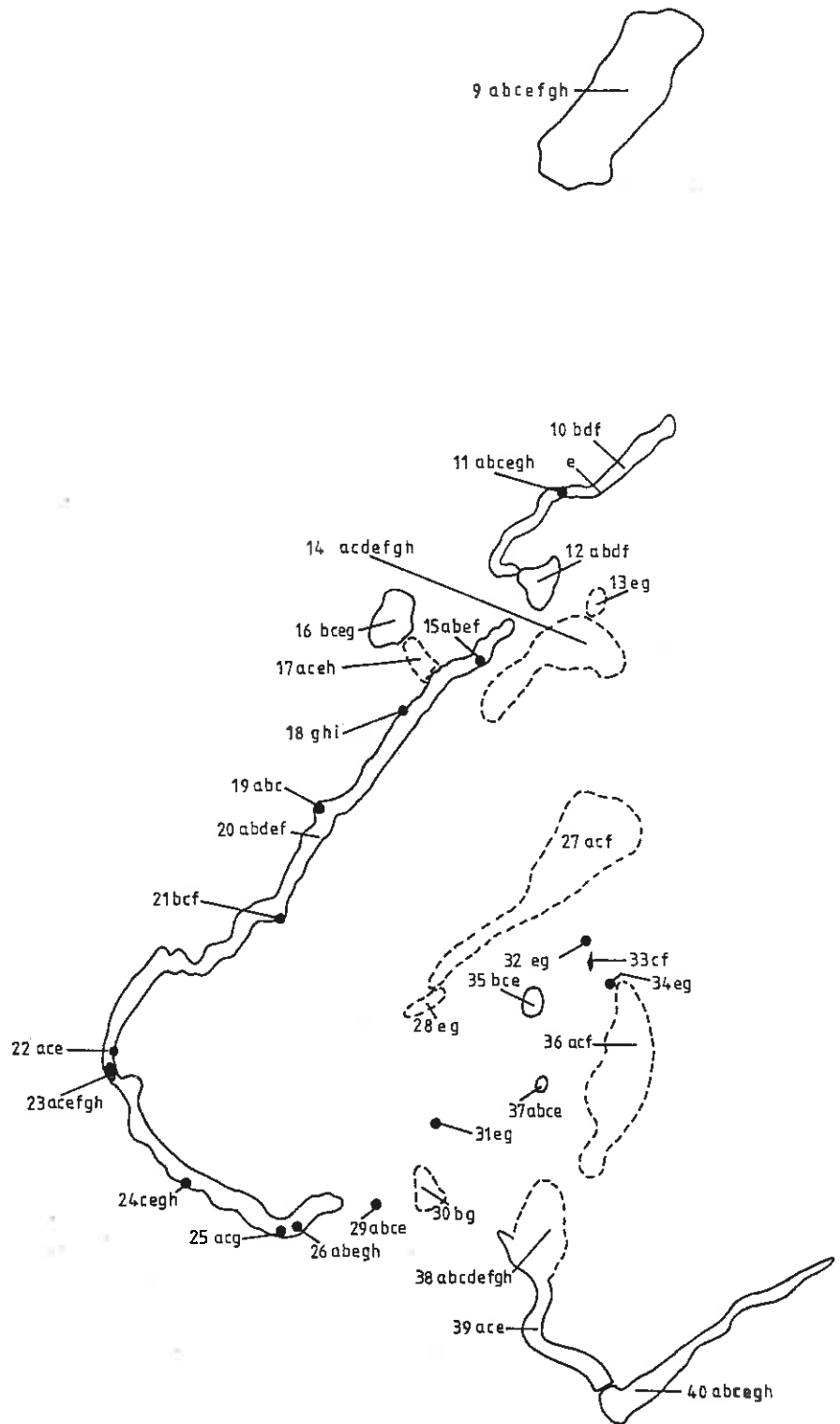
Map No.

Category

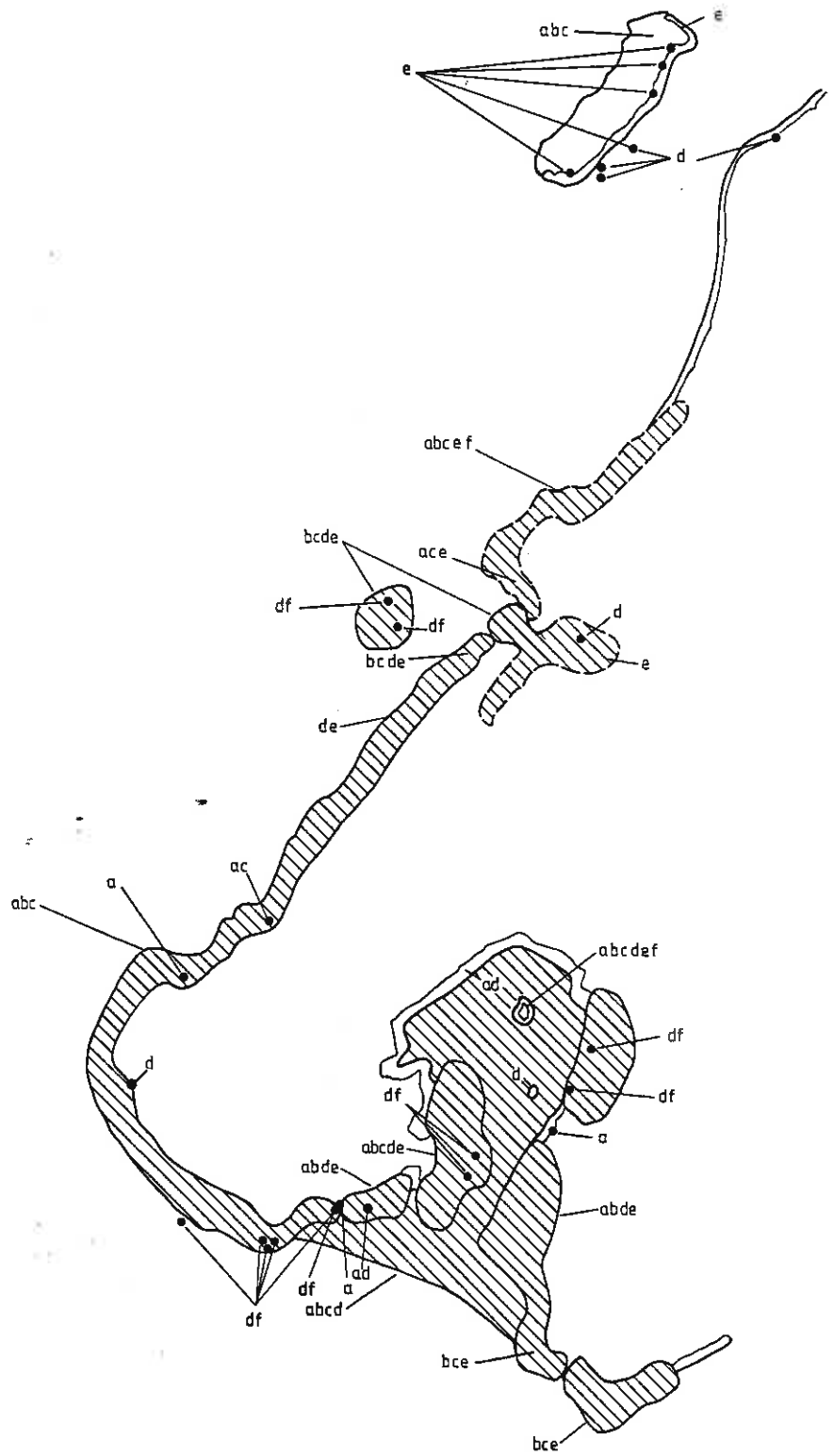
Department of Survey and Land Information
 Licence 1390/52
 Crown Copyright Reserved

Legend

9.8
1 Wellington
NATURAL



9.8
2 Wellington
2 CULTURAL

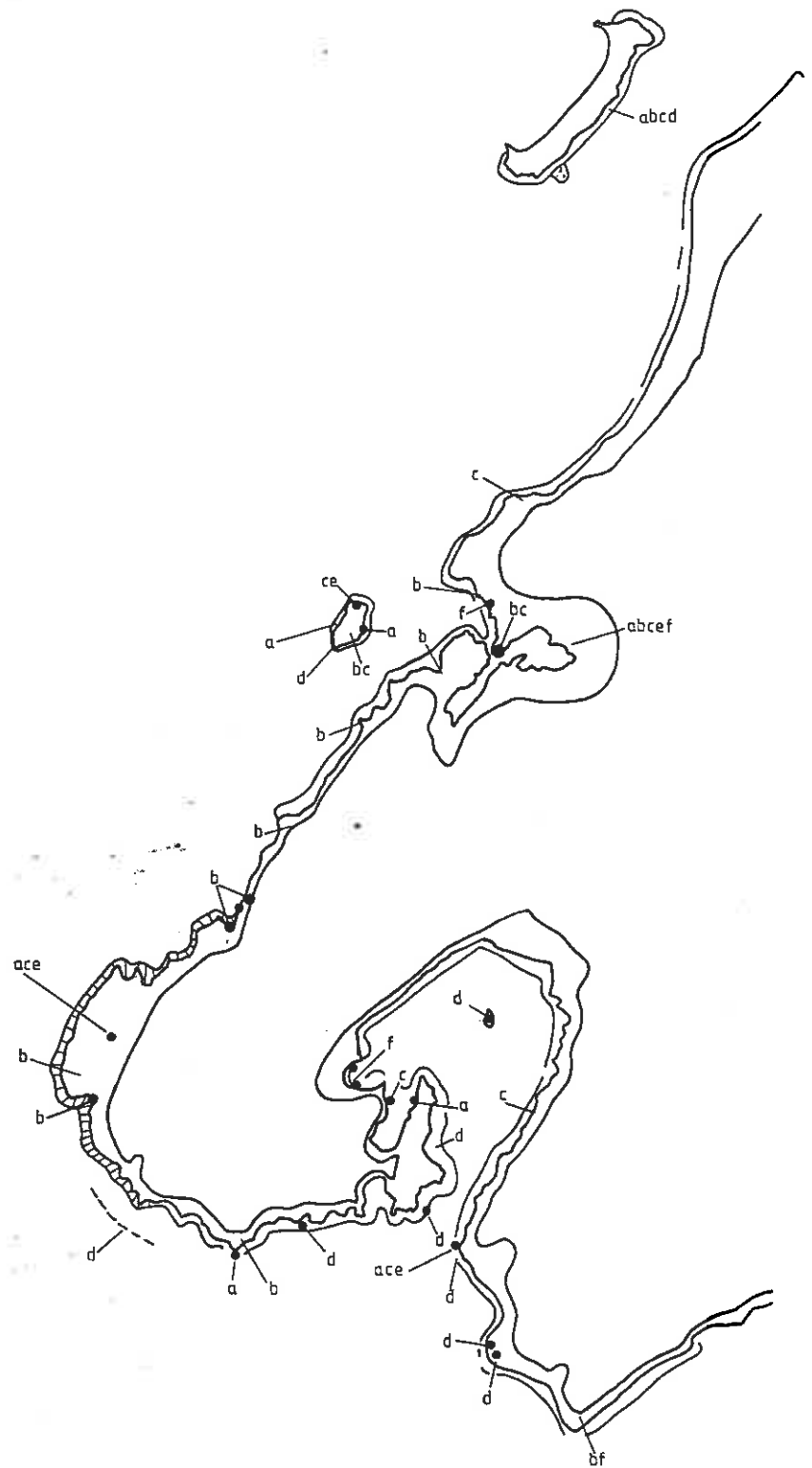


2 CULTURAL VALUES

Features of Important Cultural Value

| | |
|-----|---------------------|
| (a) | traditional use |
| (b) | aesthetic value |
| (c) | land/seascape value |
| (d) | spiritual value |
| (e) | educational value |
| (f) | other |

9.8 Wellington
3 HISTORIC

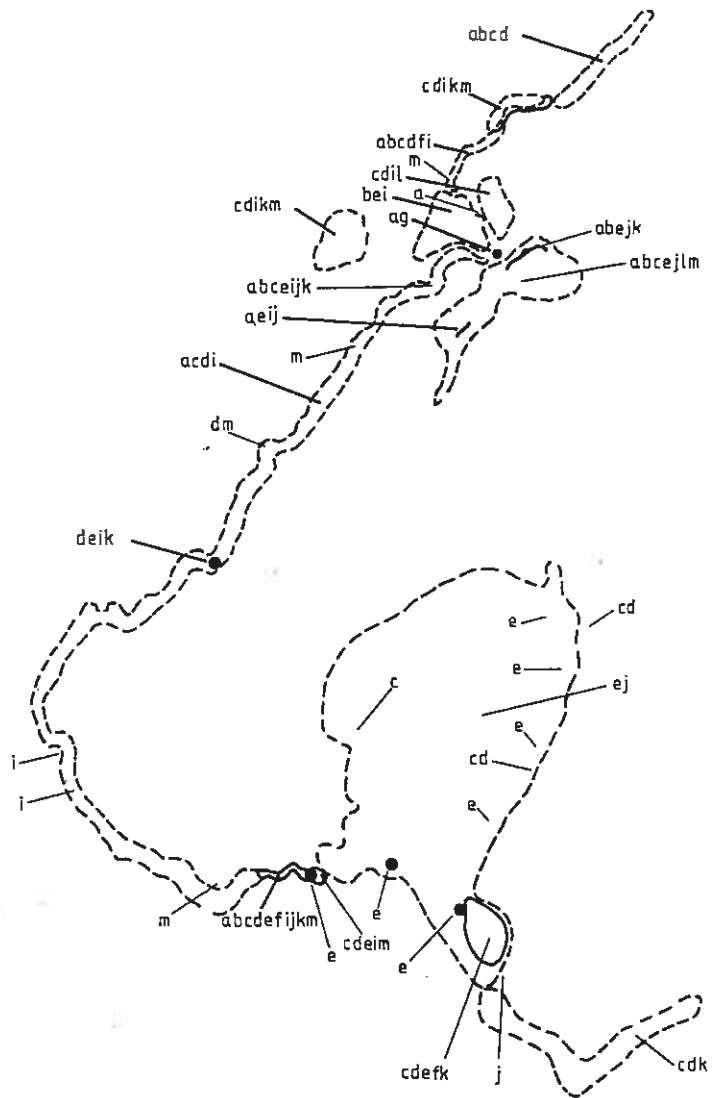


3 HISTORIC VALUES

Features of Important Historic Value:

- | | |
|-----|--|
| (a) | known historic value |
| (b) | archaeological value - Maori origin |
| (c) | archaeological value - non-Maori origin |
| (d) | shipwrecks & wreck sites |
| (e) | known national or international importance |
| (f) | other |

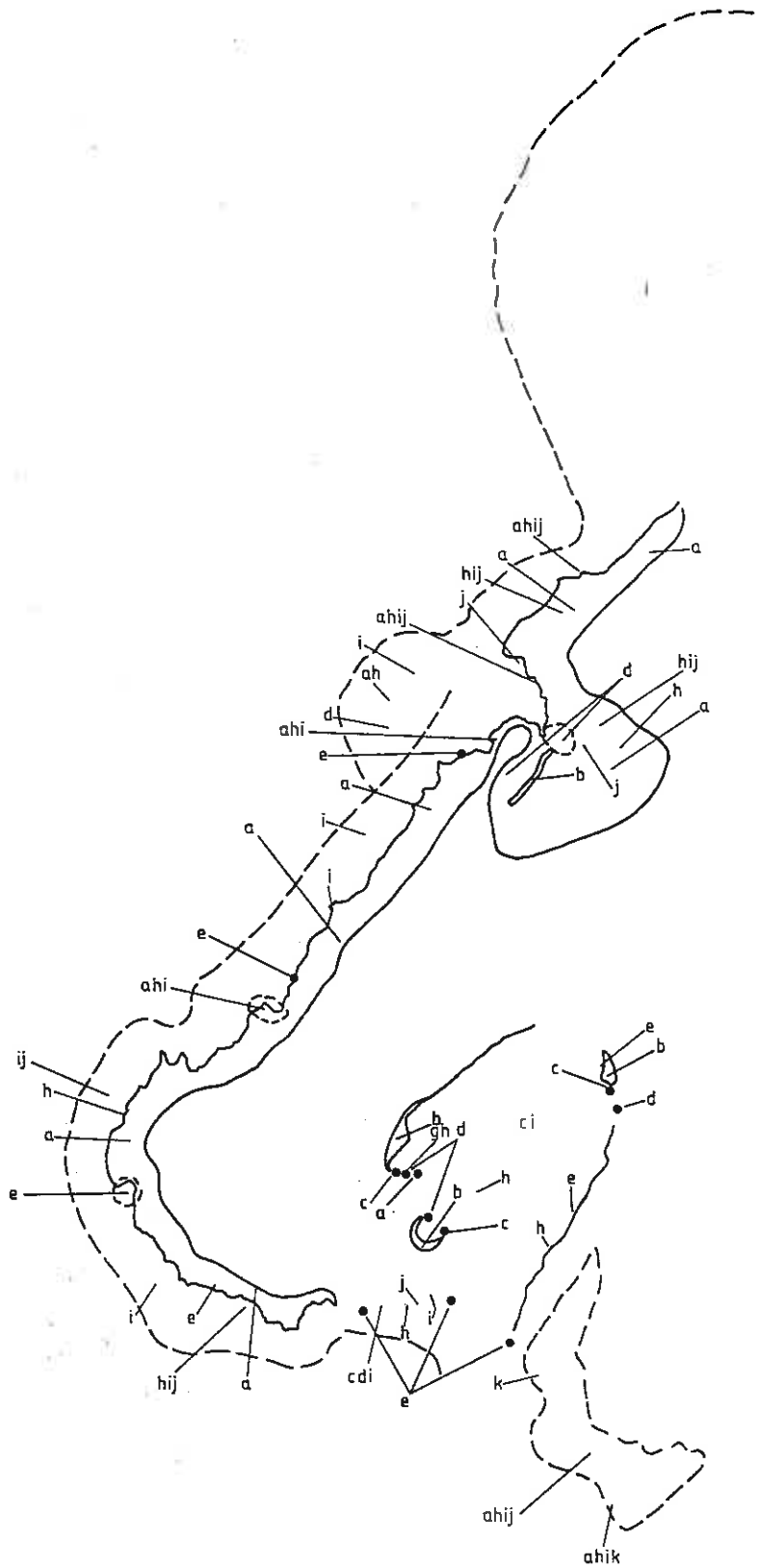
9.8
4 Wellington
EXISTING THREATS



EXISTING THREATS

| | |
|-----|-----------------------------------|
| (a) | Erosion, flooding, landslip |
| (b) | Siltation |
| (c) | Noxious or invasive exotic plants |
| (d) | Noxious or farmed animals |
| (e) | Water pollution |
| (f) | Mining |
| (g) | Shore stabilisation works |
| (h) | Aquaculture |
| (i) | Fishing techniques |
| (j) | Spoil or refuse dumping |
| (k) | Recreation |
| (l) | Coastal sub-division |
| (m) | Other |

9.8
 5 Wellington
 HUMAN
 MODIFICATION AND USE



5 HUMAN MODIFICATION AND USE

| | |
|-----|--------------------------------------|
| (a) | Land Development |
| (b) | Reclamations and causeways |
| (c) | Commercial port areas |
| (d) | Small boat harbours and moorings |
| (e) | Outfalls, major pipelines and cables |
| (f) | Artificial cuts |
| (g) | Beach replenishment |
| (h) | Shoreland-based recreation |
| (i) | Water-based recreation |
| (j) | Traditional Maori use |
| (k) | Other |

9.8

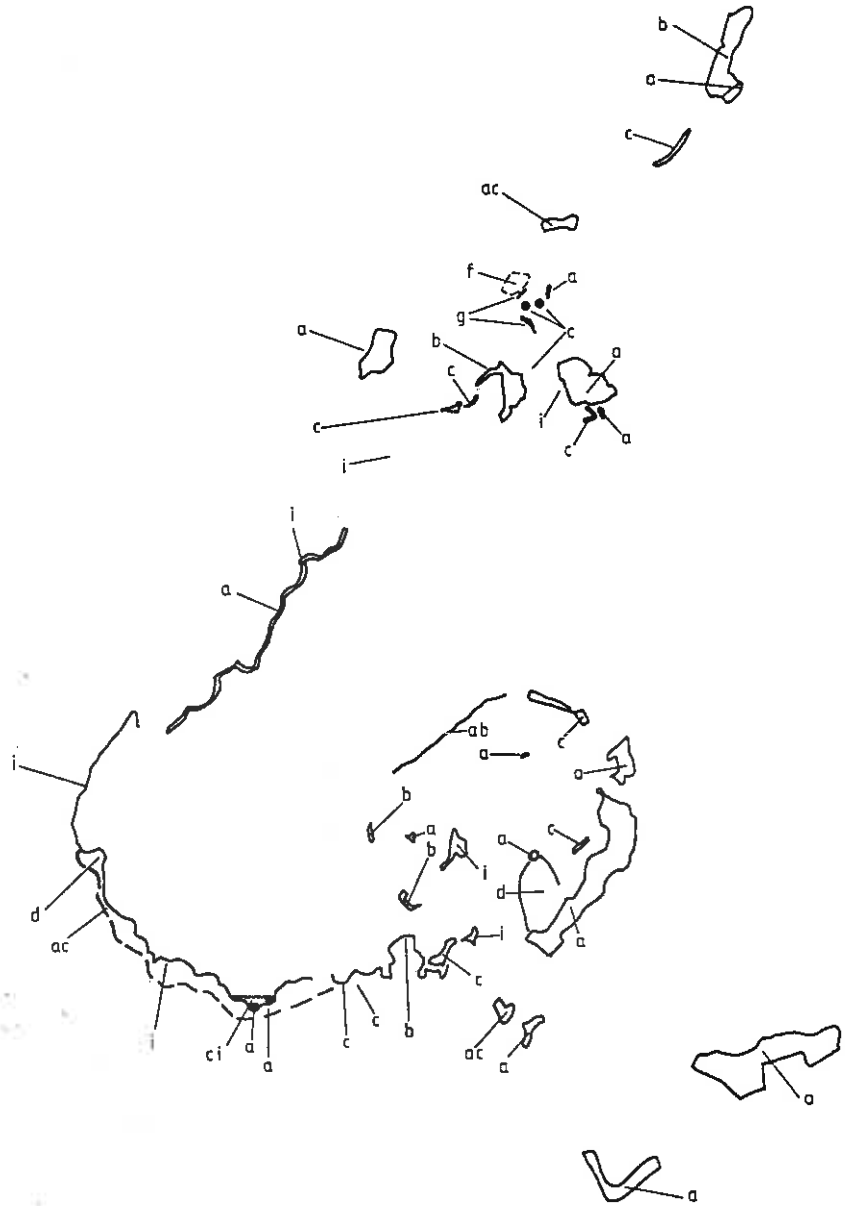
Wellington

6

EXISTING PROTECTION




EXISTING PROTECTION

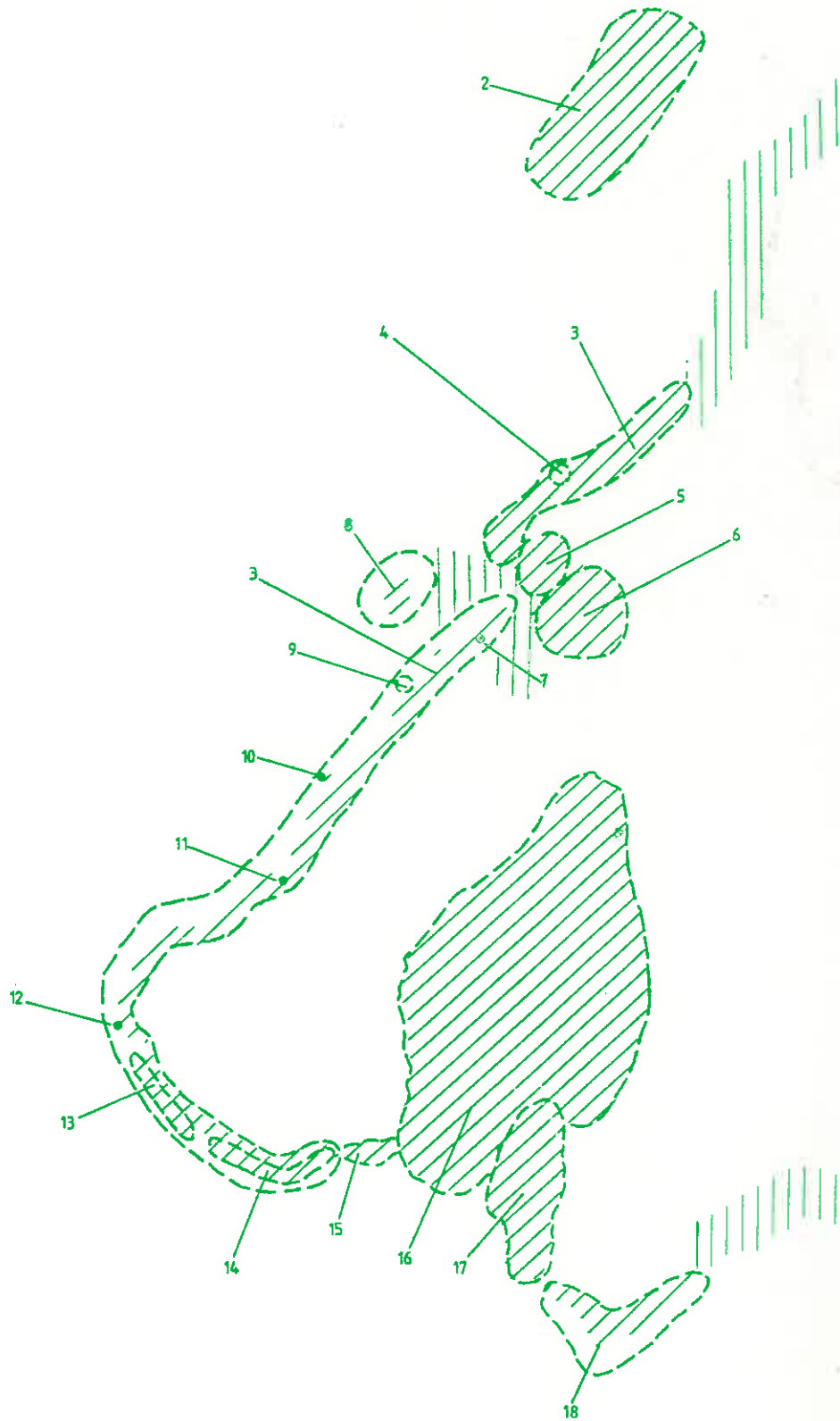
| | |
|-----|-------------------------------|
| (a) | National protected areas |
| (b) | Regional protected areas |
| (c) | Local protected areas |
| (d) | Protective zoning |
| (e) | Marine parks |
| (f) | Private protected areas |
| (g) | Voluntary protection of areas |
| (h) | Rahui areas |
| (i) | Other |



9.8 Wellington
 7 CONSERVATION VALUES

7 CONSERVATION VALUES

-  area of conservation value
-  areas of existing information
-  areas where information is lacking



25

25

5 0 5 10 kilometres



C.R.I. First Order Survey

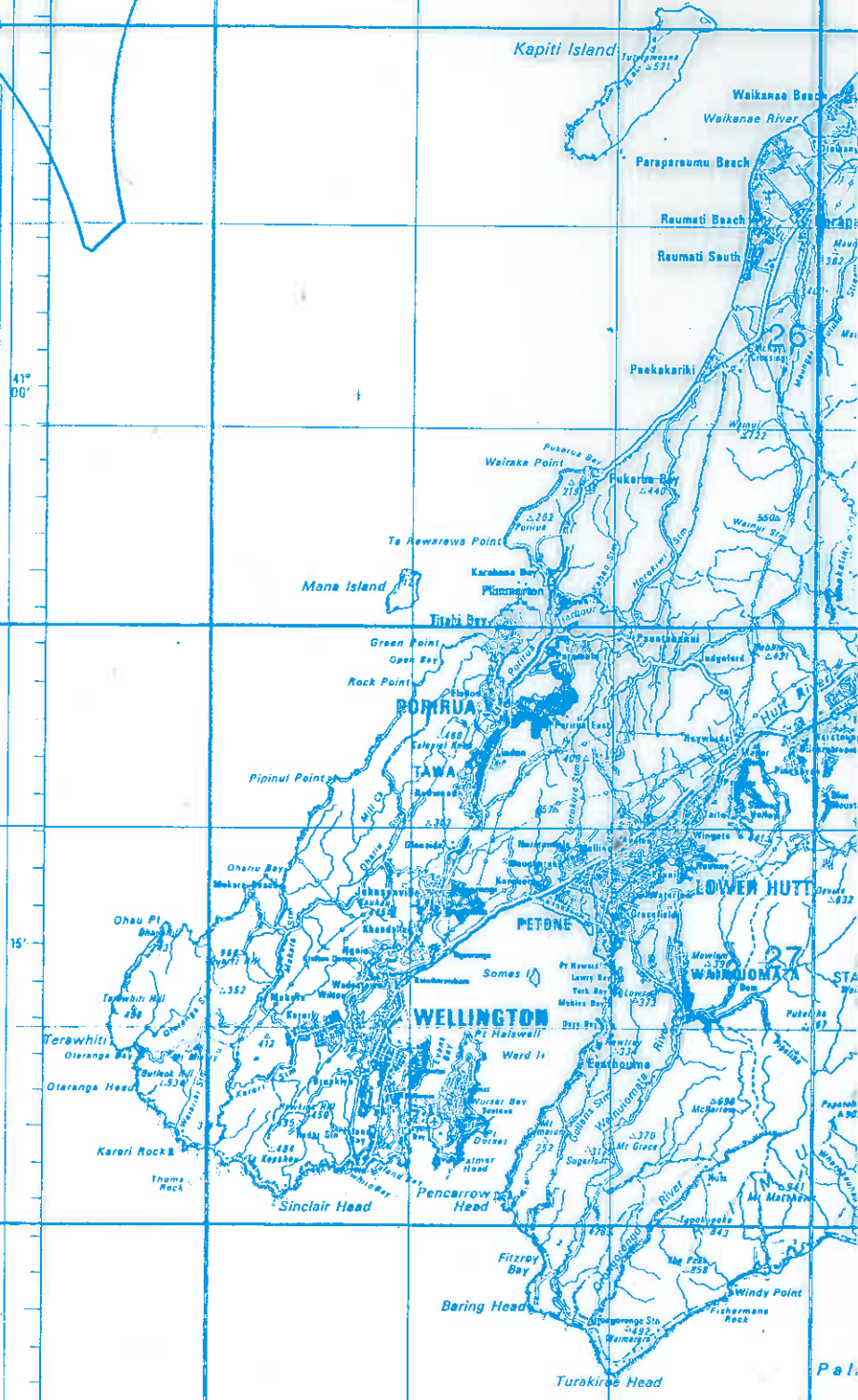

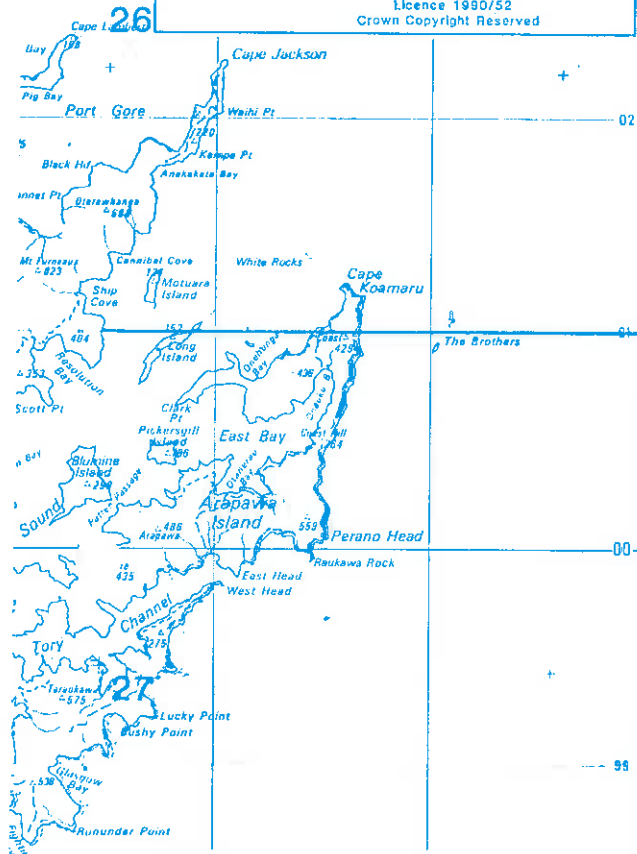
Sheet 9.8

Conservancy Wellington

Map No.

Category

Department of Survey and Land Information
Licence 1980/52
Crown Copyright Reserved



28

28

S
T
R
A
T

River

15' 30' 45' 60' 75' 90' 105' 120' 135' 150' 165' 180'