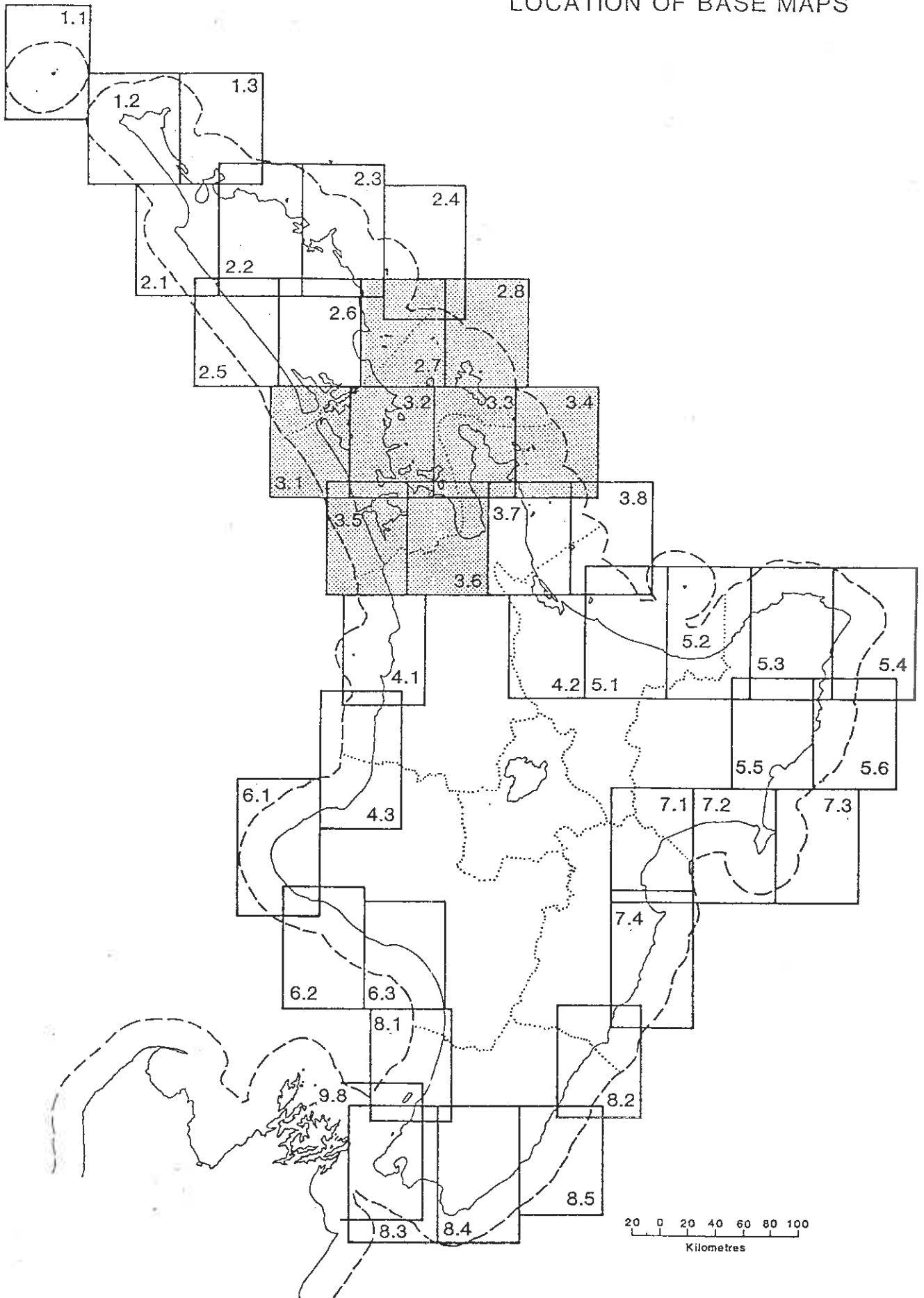


Base Maps

1. Introduction	1
2. Base Map Selection	2
3. Data Collection	3
4. Map Projection	4
5. Map Scale	5
6. Map Accuracy	6
7. Map Distribution	7
8. Map Maintenance	8
9. Map Updates	9
10. Map Archiving	10
11. Map Security	11
12. Map Accessibility	12
13. Map Usability	13
14. Map Interactivity	14
15. Map Integration	15
16. Map Customization	16
17. Map Collaboration	17
18. Map Analytics	18
19. Map Reporting	19
20. Map Evaluation	20

C.R.I. FIRST ORDER SURVEY
LOCATION OF BASE MAPS





AUCKLAND CONSERVANCY

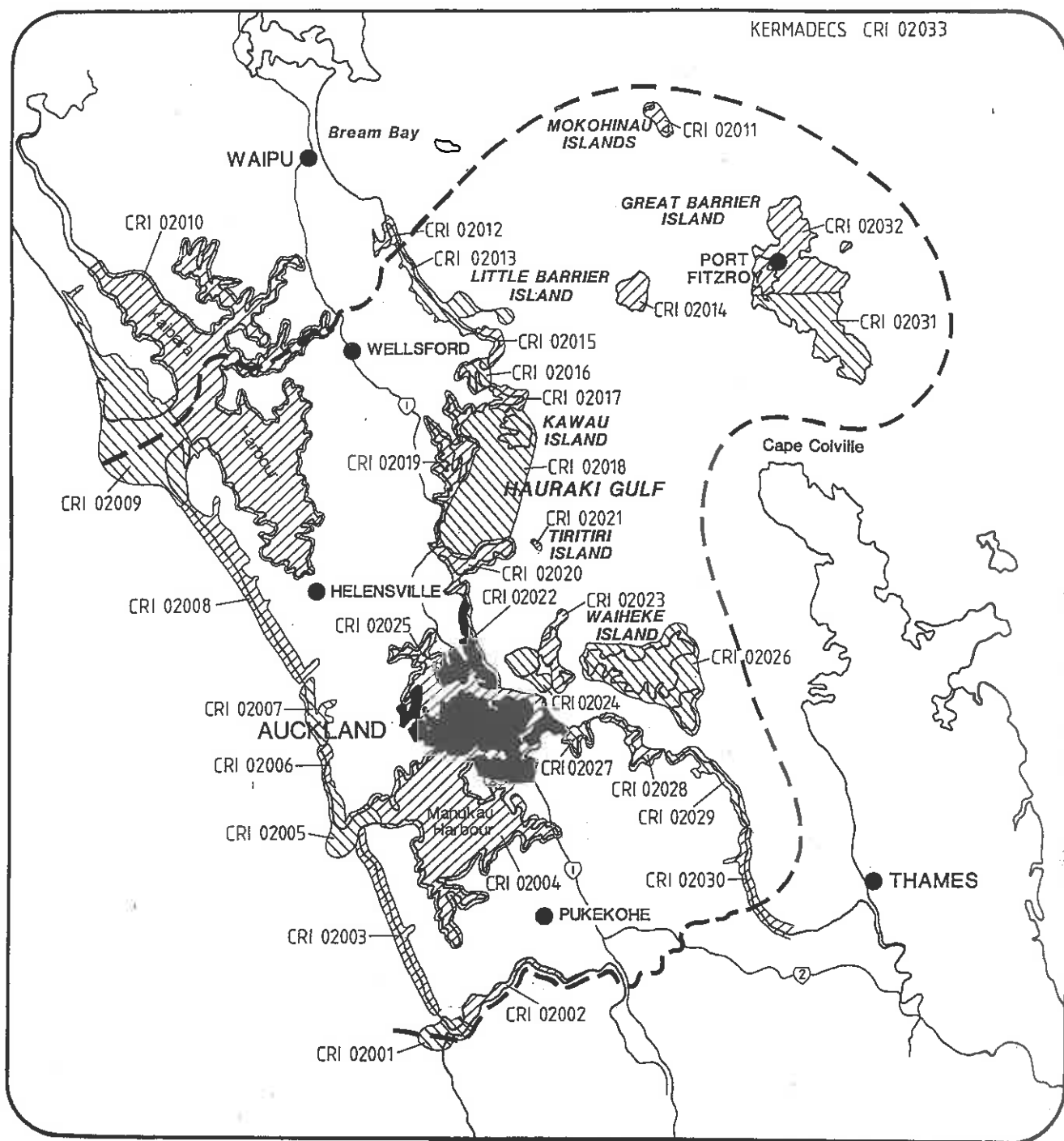
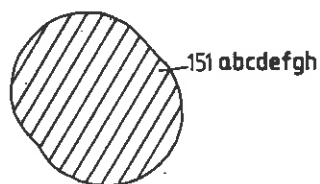
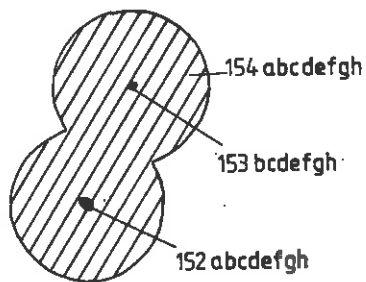
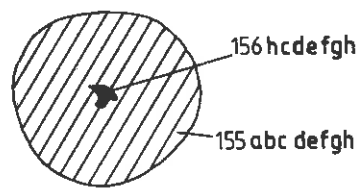


FIG 2: Key to Conservation Value Sites



0.0
AUCKLAND
1.0
NATURAL VALUES

NATURAL VALUES

Features of Important Natural Value:

- (a) high degree of naturalness
- (b) rare/unique species, communities or habitats
- (c) important breeding/feeding/roosting/haulout/nursery areas
- (d) fragile/environmentally sensitive areas
- (e) unique or unusual landforms
- (f) representativeness
- (g) known scientific value
- (h) known national or international importance
- (i) other



44 abcd



0.0
2.0
AUCKLAND
CULTURAL VALUES

2 CULTURAL VALUES

Features of Important Cultural Value

- (a) traditional use
- (b) aesthetic value
- (c) land/seascape value
- (d) spiritual value
- (e) educational value
- (f) other



69 abcde

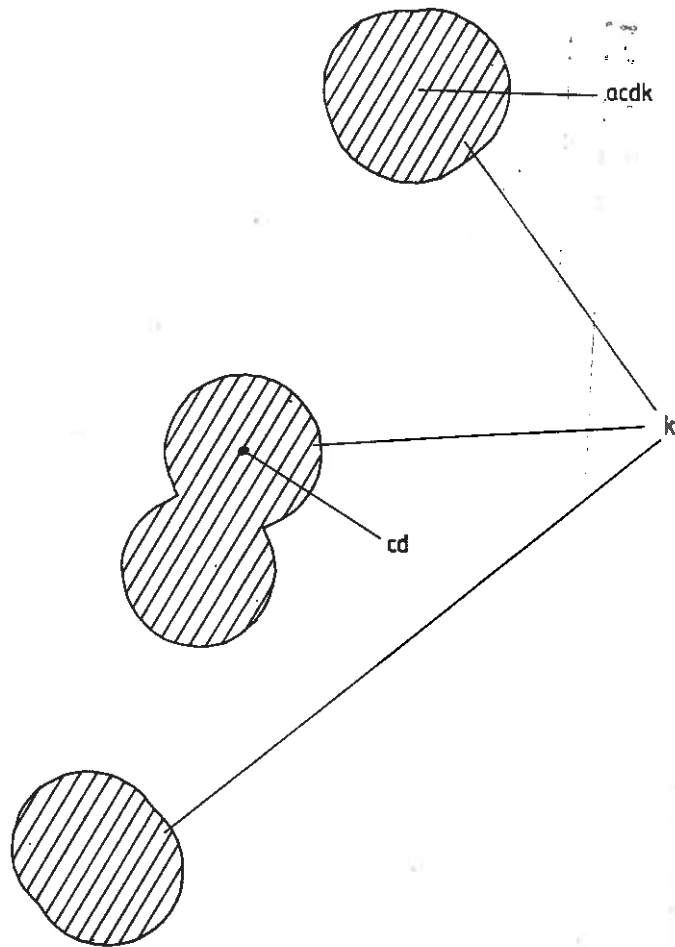


0.0
AUCKLAND
3.0
HISTORIC VALUES

3 HISTORIC VALUES

Features of Important Historic Value:

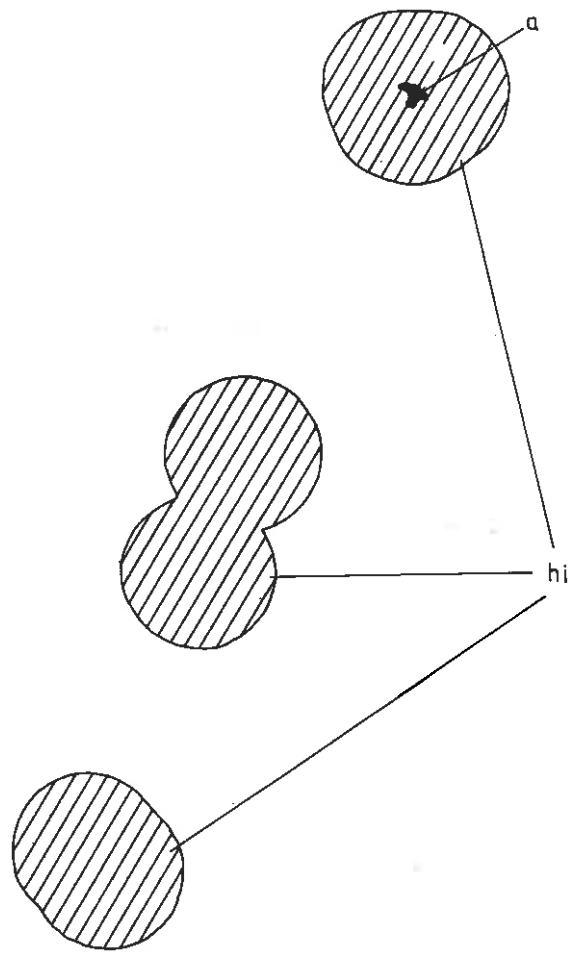
- (a) known historic value
- (b) archaeological value - Maori origin
- (c) archaeological value - non-Maori origin
- (d) shipwrecks & wreck sites
- (e) known national or international importance
- (f) other



0.0
 AUCKLAND
 4.0
 EXISTING THREATS

EXISTING THREATS

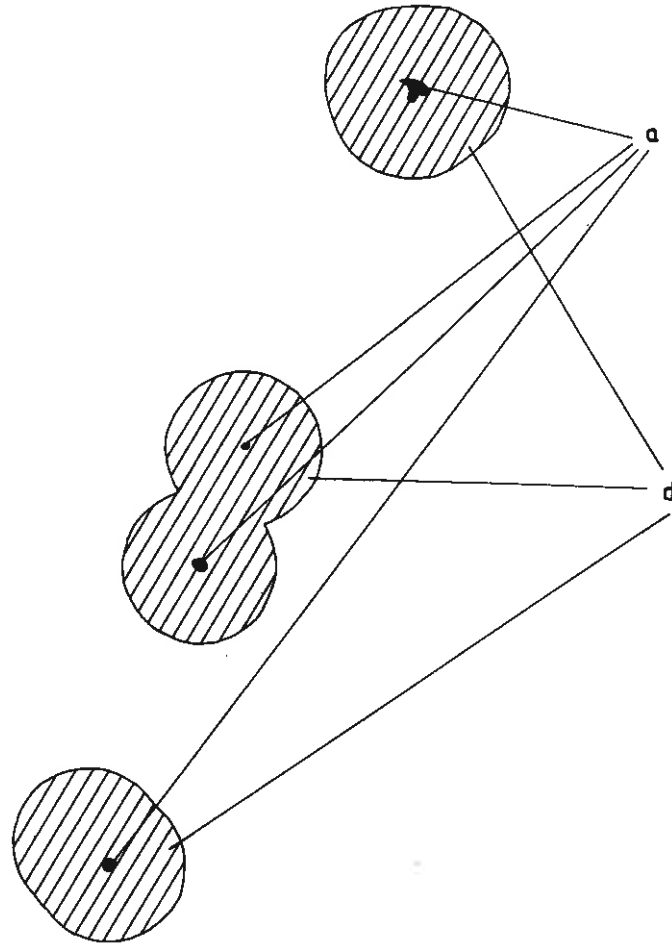
- (a) Erosion, flooding, landslip
- (b) Siltation
- (c) Noxious or invasive exotic plants
- (d) Noxious or farmed animals
- (e) Water pollution
- (f) Mining
- (g) Shore stabilisation works
- (h) Aquaculture
- (i) Fishing techniques
- (j) Spoil or refuse dumping
- (k) Recreation
- (l) Coastal sub-division
- (m) Other



0.0
 AUCKLAND
 5.0
 HUMAN MOD.& USE

5 HUMAN MODIFICATION AND USE

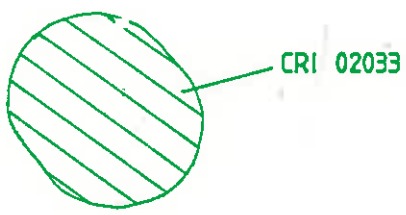
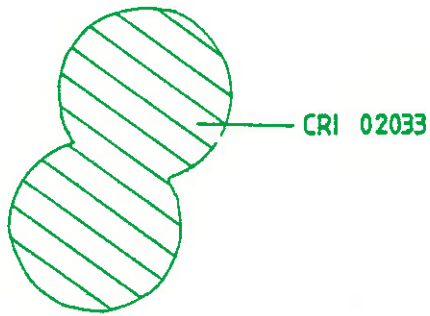
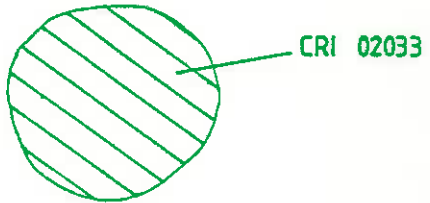
- (a) Land Development
- (b) Reclamations and causeways
- (c) Commercial port areas
- (d) Small boat harbours and moorings
- (e) Outfalls, major pipelines and cables
- (f) Artificial cuts
- (g) Beach replenishment
- (h) Shoreland-based recreation
- (i) Water-based recreation
- (j) Traditional Maori use
- (k) Other



0.0
AUCKLAND
6.0
EXISTING
PROTECTION




6 EXISTING PROTECTION

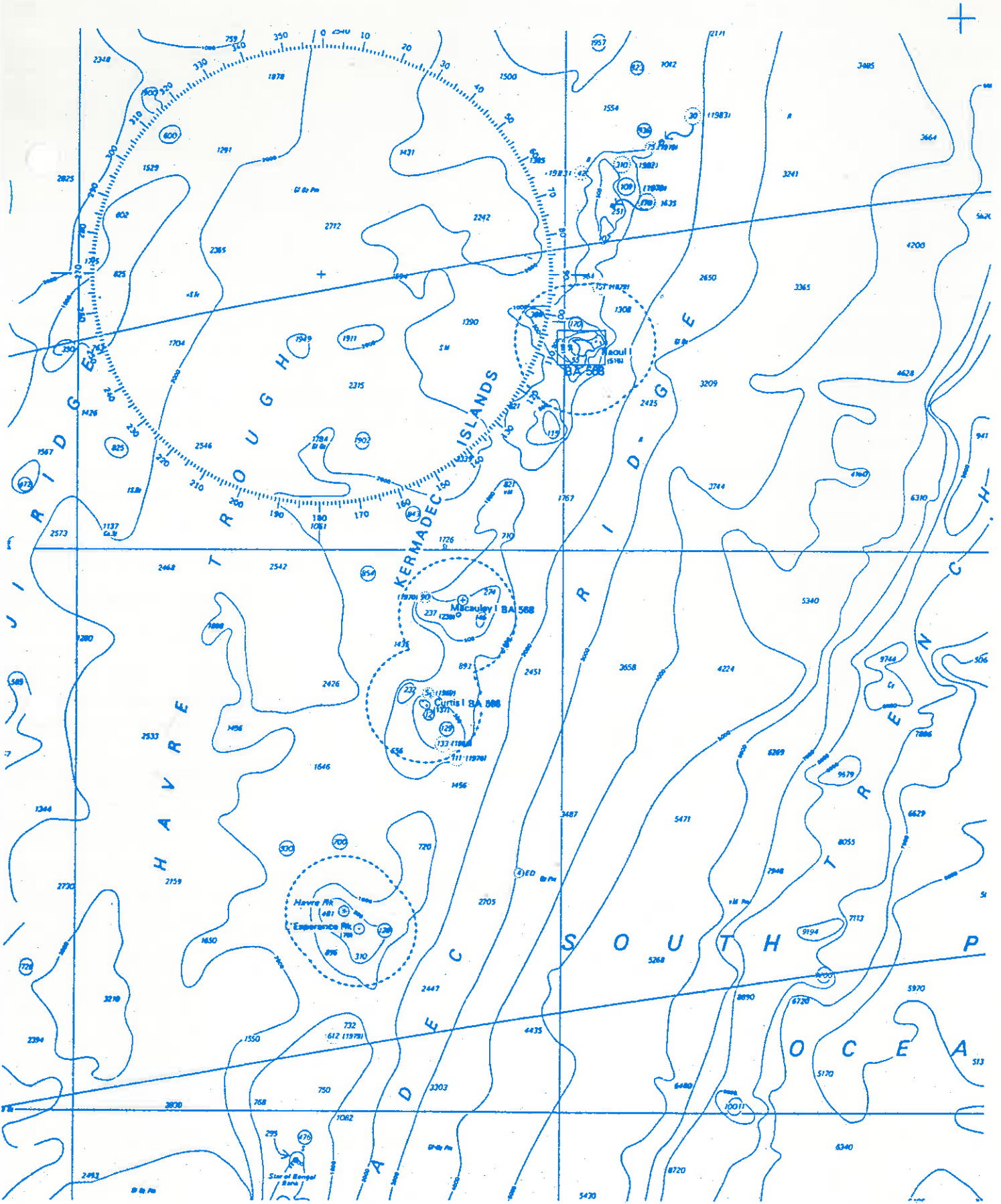
- (a) National protected areas
- (b) Regional protected areas
- (c) Local protected areas
- (d) Protective zoning
- (e) Marine parks
- (f) Private protected areas
- (g) Voluntary protection of areas
- (h) Rahui areas
- (i) Other



0.0
AUCKLAND
7.0
OVERVIEW MAP

7 CONSERVATION VALUES

-  areas of conservation value
-  areas of existing information
-  areas where information is lacking



KEY FOR SITES:

- Point
- Line
- Area
- Zone
- Sites within Larger Sites

5 0 5 10 kilometres

Scale 1:1250 000

C.R.I. First Order Survey

Sheet **0.0**

Conservancy

Map No.

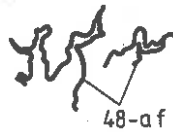
Category

Department of Survey and Land Information
Licence 1990/52
Crown Copyright Reserved

Legend

+

For site description
see CRI 02010



47-i

+

2.6
AUCKLAND
1.2
NATURAL VALUES
FLORA

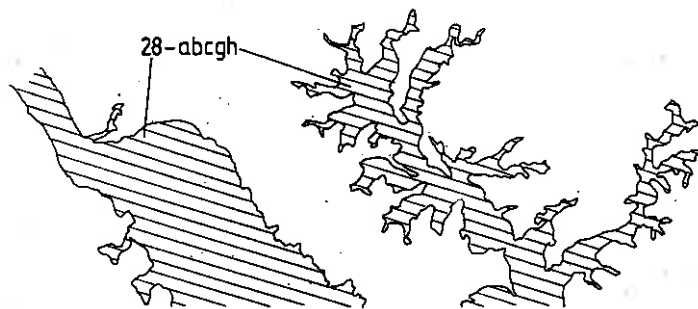
1 NATURAL VALUES

Features of Important Natural Value:

- (a) high degree of naturalness
- (b) rare/unique species, communities or habitats
- (c) important breeding/feeding/roosting/haiouu/nursery areas
- (d) fragile/environmentally sensitive areas
- (e) unique or unusual landforms
- (f) representativeness
- (g) known scientific value
- (h) known national or international importance
- (i) other

+

For site description
see CRI 02010



2.6
AUCKLAND
1.3
NATURAL VALUES
FAUNA

NATURAL VALUES

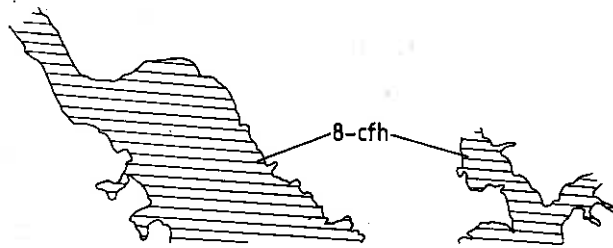
Features of Important Natural Value:

- (a) high degree of naturalness
- (b) rare/unique species, communities or habitats
- (c) important breeding/feeding/roosting/haulout/nursery areas
- (d) fragile/environmentally sensitive areas
- (e) unique or unusual landforms
- (f) representativeness
- (g) known scientific value
- (h) known national or international importance
- (i) other

+

+

For site description
see CR1 02010



+

2.6
AUCKLAND
1.4
NATURAL VALUES
MARINE ECOLOGY

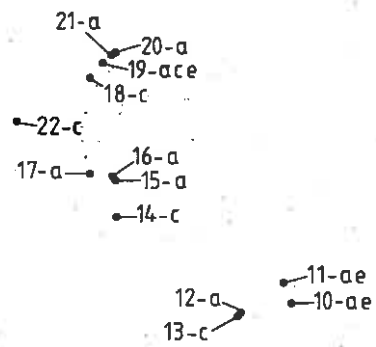
NATURAL VALUES

Features of Important Natural Value:

- (a) high degree of naturalness
- (b) rare/unique species, communities or habitats
- (c) important breeding/ feeding/ roosting/ haulout/ nursery areas
- (d) fragile/environmentally sensitive areas
- (e) unique or unusual landforms
- (f) representativeness
- (g) known scientific value
- (h) known national or international importance
- (i) other

+

For site description
see CRI 02010




+

2.6
AUCKLAND
 3.1
HISTORIC VALUES
HISTORIC

3. HISTORIC VALUES

Features of Important Historic Value:

(a)	known historic value
(b)	archaeological value - Maori origin
(c)	archaeological value - non-Maori origin
(d)	shipwrecks & wreck sites
(e)	known national or international importance
(f)	other



2.6
AUCKLAND
 3.3
HISTORIC VALUES
NZAA SITE RECORDS

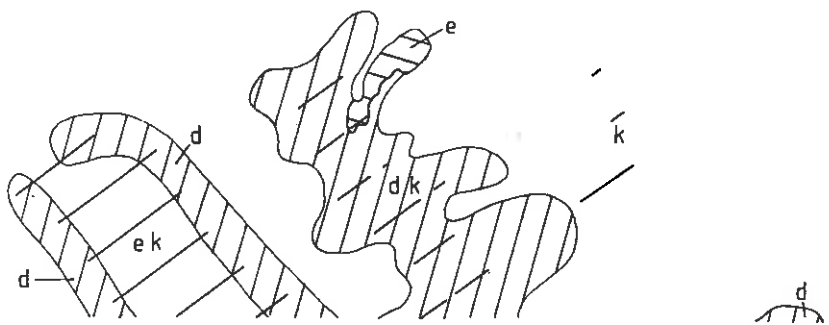
3 HISTORIC VALUES

Features of Important Historic Value:

- | | |
|-----|--|
| (a) | known historic value |
| (b) | archaeological value - Maori origin |
| (c) | archaeological value - non-Maori origin |
| (d) | shipwrecks & wreck sites |
| (e) | known national or international importance |
| (f) | other |

Represents (b)

+

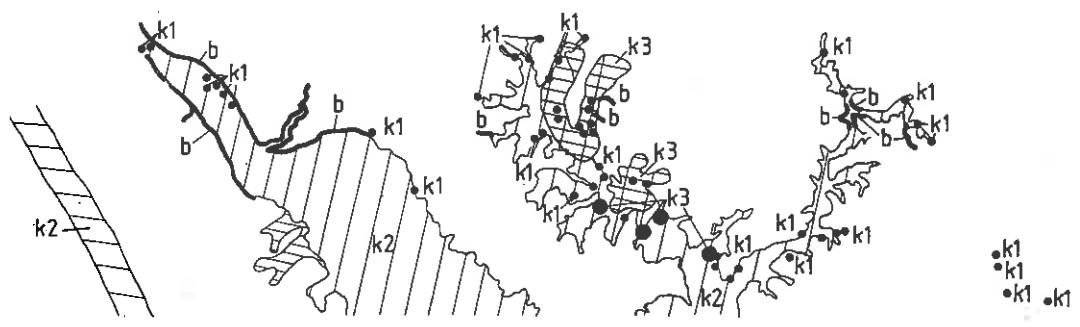


2.6
 AUCKLAND
 4.0
 EXISTING THREATS

4 EXISTING THREATS

(a)	Erosion, flooding, landslip
(b)	Siltation
(c)	Noxious or invasive exotic plants
(d)	Noxious or farmed animals
(e)	Water pollution
(f)	Mining
(g)	Shore stabilisation works
(h)	Aquaculture
(i)	Fishing techniques
(j)	Spoil or refuse dumping
(k)	Recreation
(l)	Coastal sub-division
(m)	Other

+



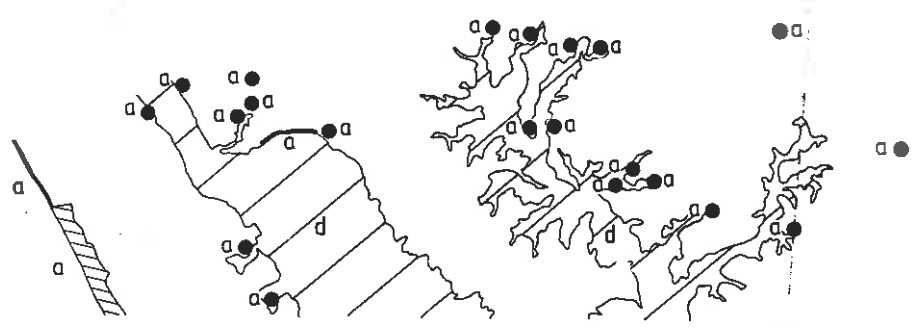
2.6
AUCKLAND
 5.3
HUMAN MOD. & USE
STRUCTURES / FISHERIES

5 HUMAN MODIFICATION AND USE

(a)	Land Development
(b)	Reclamations and causeways
(c)	Commercial port areas
(d)	Small boat harbours and moorings
(e)	Outfalls, major pipelines and cables
(f)	Artificial cuts
(g)	Beach replenishment
(h)	Shoreland-based recreation
(i)	Water-based recreation
(j)	Traditional Maori use
(k)	Other

+

+



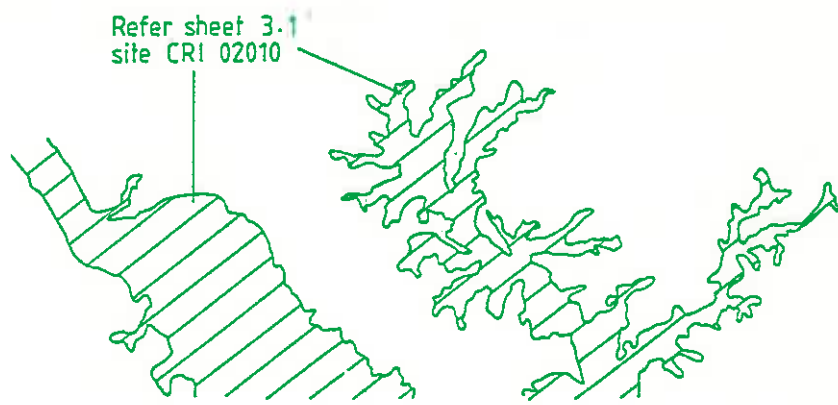
2.6
 AUCKLAND
 6.1
 EXISTING PROTECTION

6 EXISTING PROTECTION

(a)	National protected areas
(b)	Regional protected areas
(c)	Local protected areas
(d)	Protective zoning
(e)	Marine parks
(f)	Private protected areas
(g)	Voluntary protection of areas
(h)	Rahui areas
(i)	Other

+

+

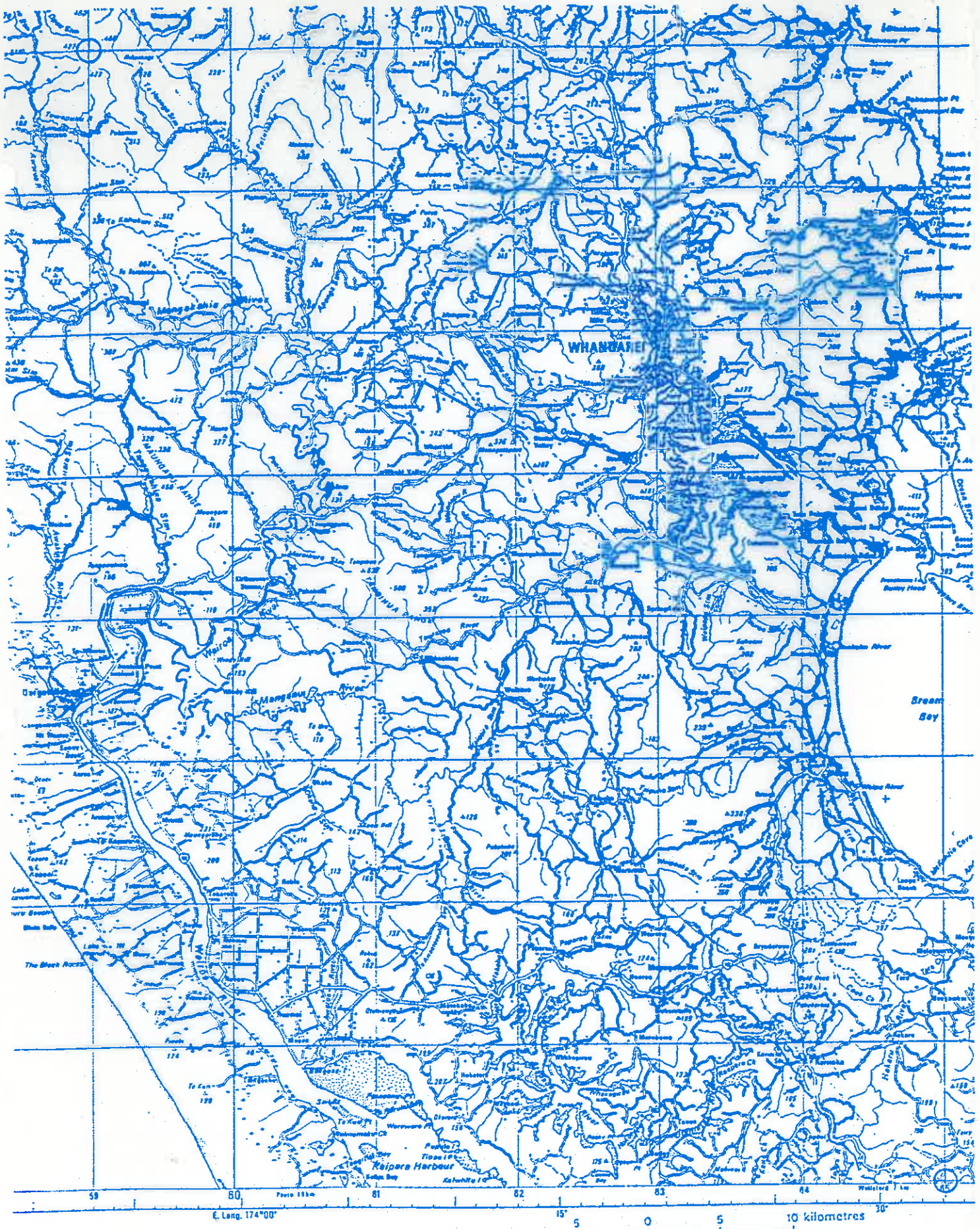


2.6
7.0
AUCKLAND
OVERVIEW MAP




7 CONSERVATION VALUES


	areas of conservation value
	areas of existing information
	areas where information is lacking

+



KEY FOR SITES:

-  Point
-  Line
-  Area
-  Zone
-  Sites within Larger Sites

 **C.R.I. First Order Survey**

Sheet 2.6

Conservancy

Map No.

Category

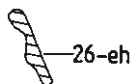
Department of Survey and Land Information
Licence 1930/52
Crown Copyright Reserved

Legend

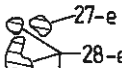
E. Long. 174°00"

15 0 5 10 kilometres 30

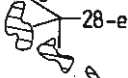
+



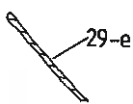
26-eh



27-e



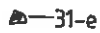
28-e



29-e



30-e



31-e

+

2.7 AUCKLAND
 1.1 NATURAL VALUES
 GEOMORPHIC

NATURAL VALUES

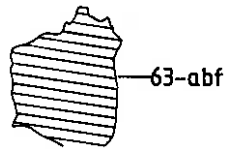
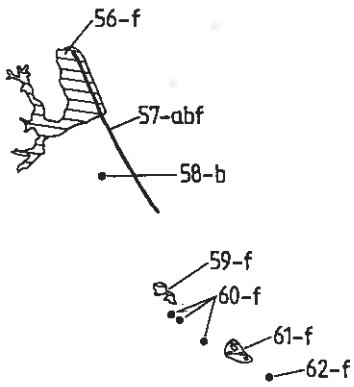
Features of Important Natural Value:

- (a) high degree of naturalness
- (b) rare/unique species, communities or habitats
- (c) important breeding/feeding/roosting/haulout/nursery areas
- (d) fragile/environmentally sensitive areas
- (e) unique or unusual landforms
- (f) representativeness
- (g) known scientific value
- (h) known national or international importance
- (i) other

+

54b
B

•—55-abfi



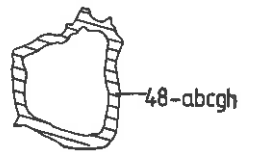
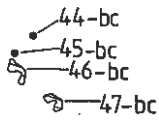
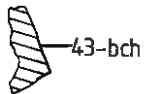
2.7
AUCKLAND
1.2
NATURAL VALUES
FLORA

NATURAL VALUES

Features of Important Natural Value:

- (a) high degree of naturalness
- (b) rare/unique species, communities or habitats
- (c) important breeding/feeding/roosting/haulout/nursery areas
- (d) fragile/environmentally sensitive areas
- (e) unique or unusual landforms
- (f) representativeness
- (g) known scientific value
- (h) known national or international importance
- (i) other

+



+

2.7 AUCKLAND
1.3 NATURAL VALUES
FAUNA

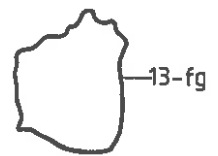
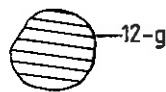
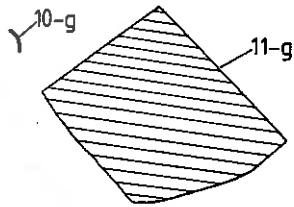
NATURAL VALUES

Features of Important Natural Value:

- (a) high degree of naturalness
- (b) rare/unique species, communities or habitats
- (c) important breeding/feeding/roosting/haulout/nursery areas
- (d) fragile/environmentally sensitive areas
- (e) unique or unusual landforms
- (f) representativeness
- (g) known scientific value
- (h) known national or international importance
- (i) other

+

9-abcdfg



+

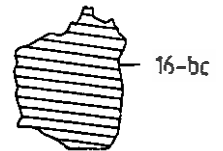
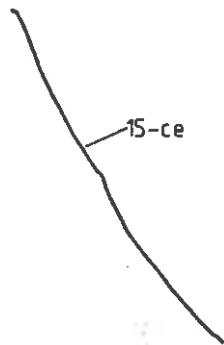
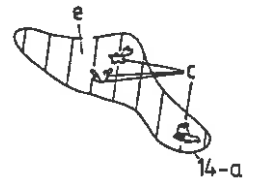
2.7
 AUCKLAND
 1.4
 NATURAL VALUES
 MARINE ECOLOGY

1 NATURAL VALUES

Features of Important Natural Value:

- (a) high degree of naturalness
- (b) rare/unique species, communities or habitats
- (c) important breeding/ feeding/ roosting/ haulout/ nursery areas
- (d) fragile/environmentally sensitive areas
- (e) unique or unusual landforms
- (f) representativeness
- (g) known scientific value
- (h) known national or international importance
- (i) other

+



+

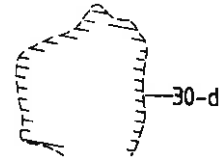
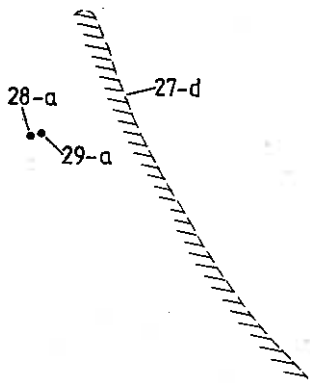
2.7
 AUCKLAND
 2.0
 CULTURAL VALUES

2 CULTURAL VALUES

Features of Important Cultural Value

- (a) traditional use
- (b) aesthetic value
- (c) land/seascape value
- (d) spiritual value
- (e) educational value
- (f) other

+



+

2.7 AUCKLAND
 3.1 HISTORIC VALUES
 HISTORIC

HISTORIC VALUES

Features of Important Historic Value:

- (a) known historic value
- (b) archaeological value - Maori origin
- (c) archaeological value - non-Maori origin
- (d) shipwrecks & wreck sites
- (e) known national or international importance
- (f) other

+

20-b

21-b

+

2.7 AUCKLAND
 3.2 HISTORIC VALUES
 ARCHAEOLOGY

HISTORIC VALUES

Features of Important Historic Value:

- (a) known historic value
- (b) archaeological value - Maori origin
- (c) archaeological value - non-Maori origin
- (d) shipwrecks & wreck sites
- (e) known national or international importance
- (f) other

+



+

2.7
AUCKLAND
3.3
HISTORIC VALUES
NZAA SITE RECORDS

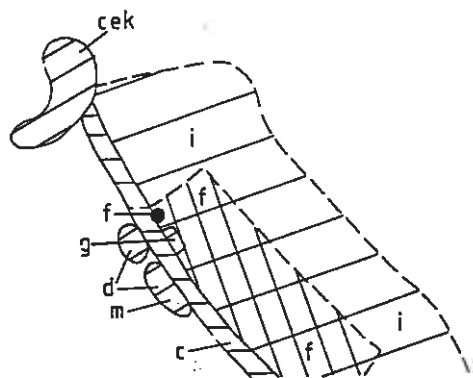
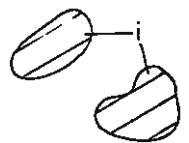
HISTORIC VALUES

Features of Important Historic Value:

- (a) known historic value
- (b) archaeological value - Maori origin
- (c) archaeological value - non-Maori origin
- (d) shipwrecks & wreck sites
- (e) known national or international importance
- (f) other

• Represents (b)

+



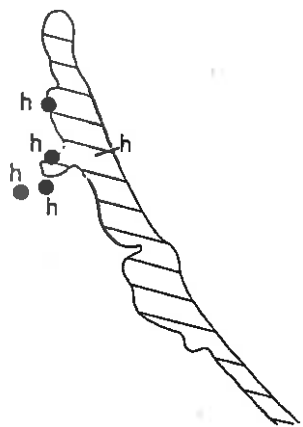
+

2.7
4.0
AUCKLAND
EXISTING THREATS

4 EXISTING THREATS

(a)	Erosion, flooding, landslip
(b)	Siltation
(c)	Noxious or invasive exotic plants
(d)	Noxious or farmed animals
(e)	Water pollution
(f)	Mining
(g)	Shore stabilisation works
(h)	Aquaculture
(i)	Fishing techniques
(j)	Spoil or refuse dumping
(k)	Recreation
(l)	Coastal sub-division
(m)	Other

+



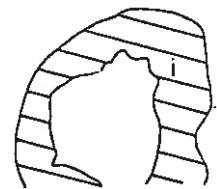
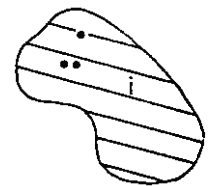
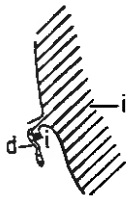
+

2.7
AUCKLAND
5.1
HUMAN MOD. & USE
LAND-BASED REC.

5 HUMAN MODIFICATION AND USE

(a)	Land Development
(b)	Reclamations and causeways
(c)	Commercial port areas
(d)	Small boat harbours and moorings
(e)	Outfalls, major pipelines and cables
(f)	Artificial cuts
(g)	Beach replenishment
(h)	Shoreland-based recreation
(i)	Water-based recreation
(j)	Traditional Maori use
(k)	Other

+



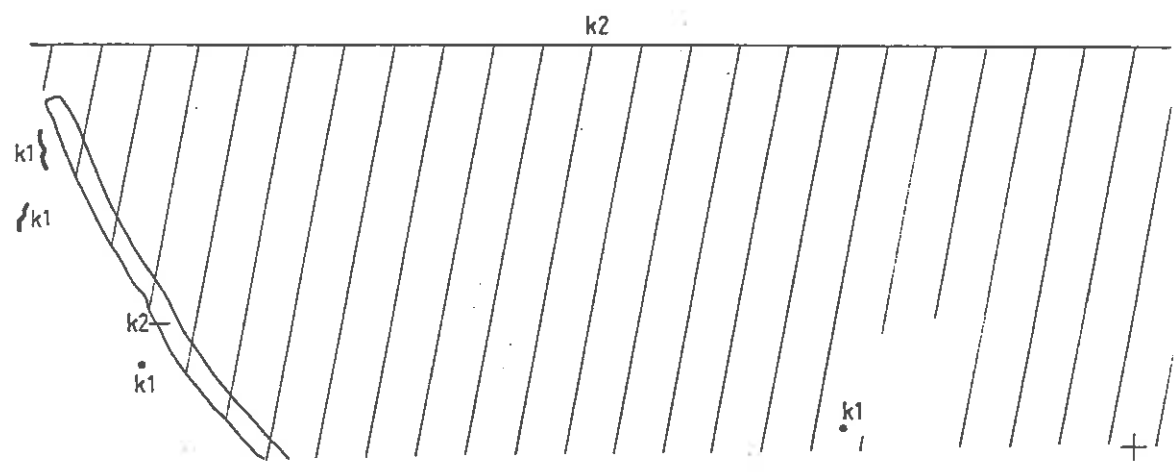
+

2.7
 AUCKLAND
 5.2
 HUMAN MOD. & USE
 WATER-BASED REC.

5 HUMAN MODIFICATION AND USE

(a)	Land Development
(b)	Reclamations and causeways
(c)	Commercial port areas
(d)	Small boat harbours and moorings
(e)	Outfalls, major pipelines and cables
(f)	Artificial cuts
(g)	Beach replenishment
(h)	Shoreland-based recreation
(i)	Water-based recreation
(j)	Traditional Maori use
(k)	Other

+

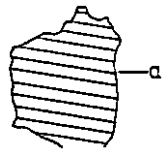
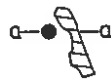


2.7
 AUCKLAND
 5.3
 HUMAN MOD. & USE
 STRUCTURES / FISHERIES

5 HUMAN MODIFICATION AND USE

(a)	Land Development
(b)	Reclamations and causeways
(c)	Commercial port areas
(d)	Small boat harbours and moorings
(e)	Outfalls, major pipelines and cables
(f)	Artificial cuts
(g)	Beach replenishment
(h)	Shoreland-based recreation
(i)	Water-based recreation
(j)	Traditional Maori use
(k)	Other

+



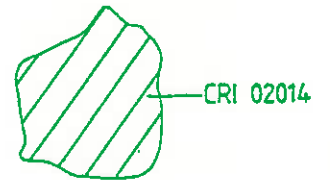
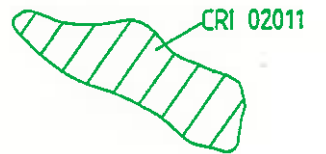
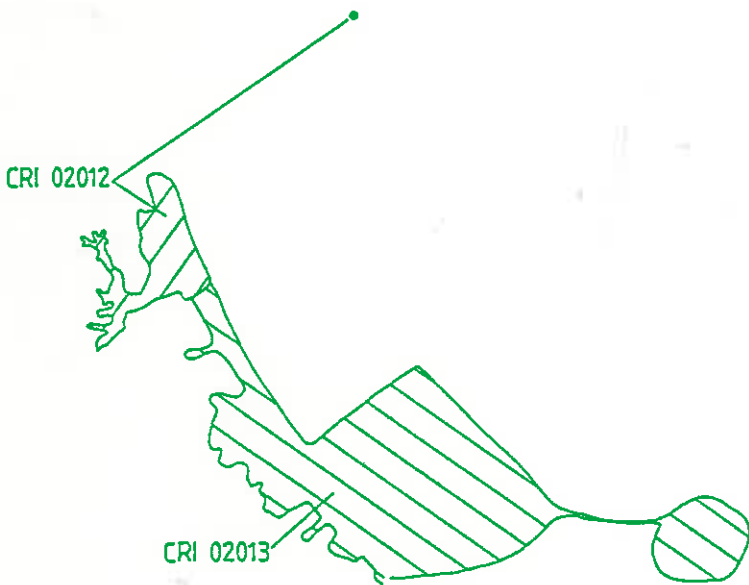
+

2.7
 AUCKLAND
 6.1
 EXISTING PROTECTION

6 EXISTING PROTECTION

- (a) National protected areas
- (b) Regional protected areas
- (c) Local protected areas
- (d) Protective zoning
- (e) Marine parks
- (f) Private protected areas
- (g) Voluntary protection of areas
- (h) Rahui areas
- (i) Other

+

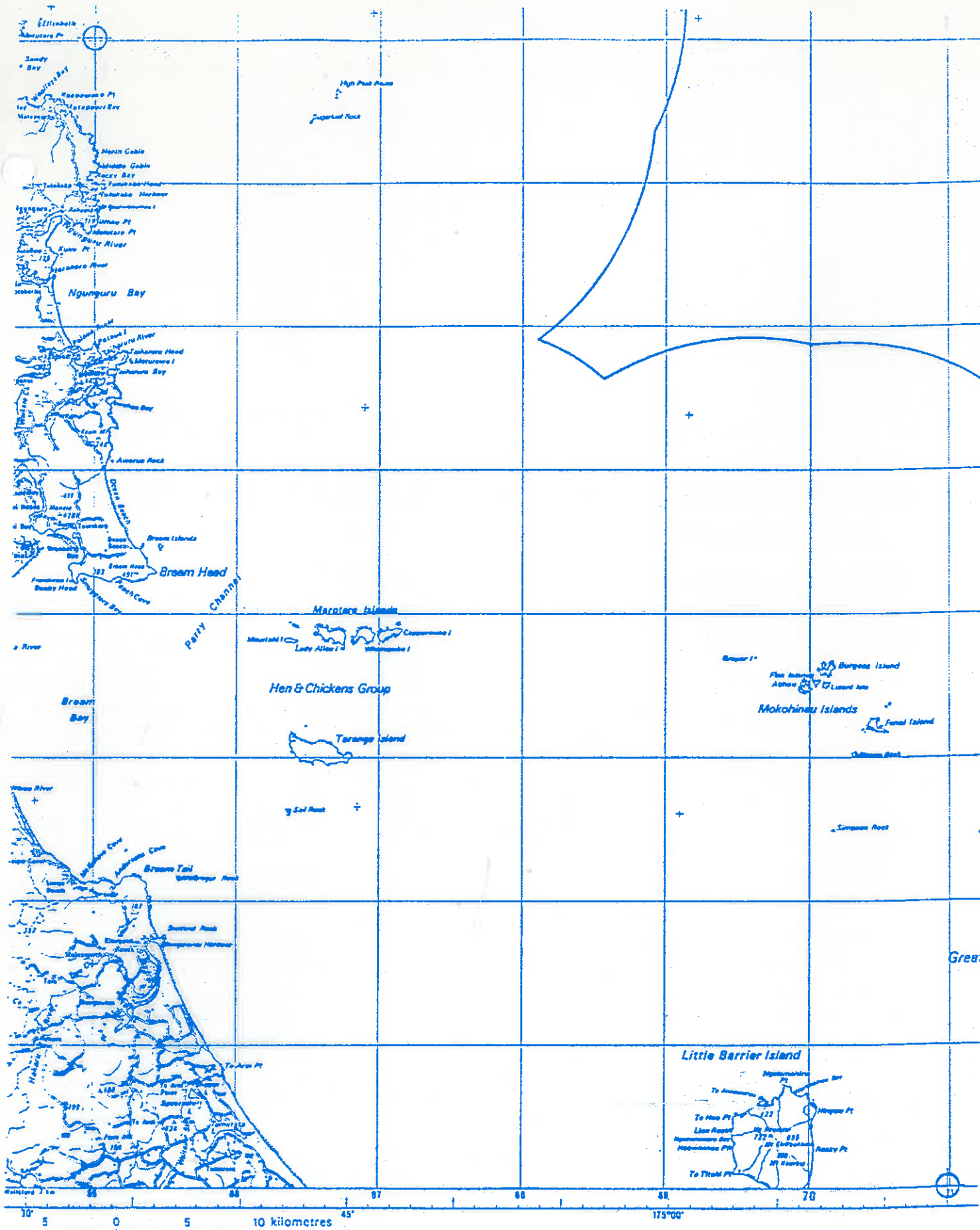


+






2-7
 AUCKLAND
 7-0
 OVERVIEW MAP


7 CONSERVATION VALUES

-  areas of conservation value
-  areas of existing information
- areas where information is lacking



KEY FOR SITES:

-  Point
-  Line
-  Area
-  Zone
-  Sites within Larger Sites

 **C.R.I. First Order Survey**

Sheet **2.7**

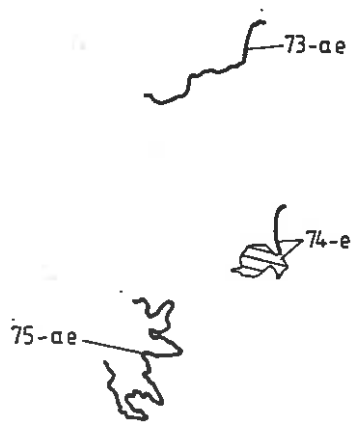
Conservancy

Map No.

Category

Department of Survey and Land Information
Licence 1990/52
Crown Copyright Reserved

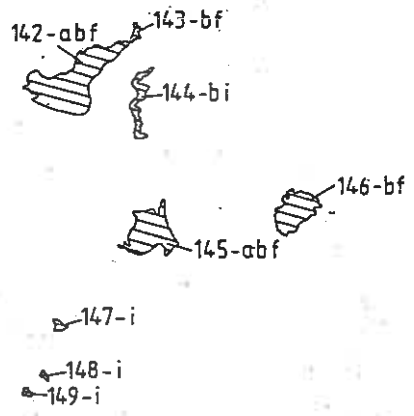
Legend



2.8
 1.1
 AUCKLAND
 NATURAL VALUES
 GEOMORPHIC

1. NATURAL VALUES
- Features of Important Natural Value:
- (a) high degree of naturalness
 - (b) rare/unique species, communities or habitats
 - (c) important breeding/feeding/roosting/haulout/nursery areas
 - (d) fragile/environmentally sensitive areas
 - (e) unique or unusual landforms
 - (f) representativeness
 - (g) known scientific value
 - (h) known national or international importance
 - (i) other

+



2.8 AUCKLAND
 1.2 NATURAL VALUES
 FLORA

NATURAL VALUES

Features of Important Natural Value.

- (a) high degree of naturalness
- (b) rare/unique species, communities or habitats
- (c) important breeding/feeding/roosting/haulout/nursery areas
- (d) fragile/environmentally sensitive areas
- (e) unique or unusual landforms
- (f) representativeness
- (g) known scientific value
- (h) known national or international importance
- (i) other

+

+

81-bc



82-bcg

83-bc

84-bc

85-bc

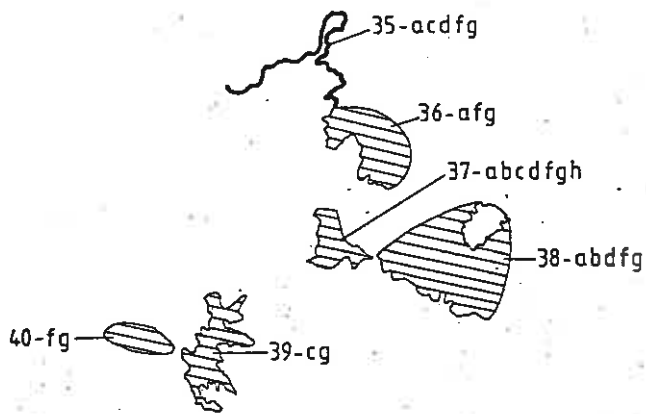
+

2.8
 AUCKLAND
 1.3
 NATURAL VALUES
 FAUNA

1 NATURAL VALUES

Features of Important Natural Value:

- (a) high degree of naturalness
- (b) rare/unique species, communities or habitats
- (c) important breeding/feeding/roosting/haulout/nursery areas
- (d) fragile/environmentally sensitive areas
- (e) unique or unusual landforms
- (f) representativeness
- (g) known scientific value
- (h) known national or international importance
- (i) other



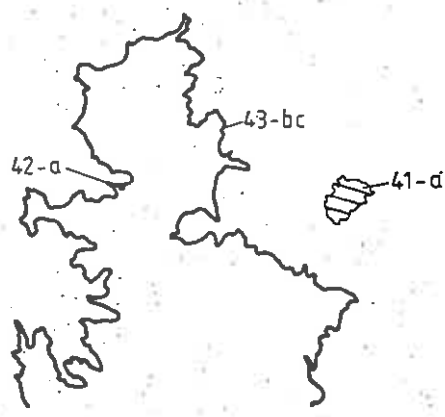
2.8
 AUCKLAND
 1.4
 NATURAL VALUES
 MARINE ECOLOGY

NATURAL VALUES

Features of Important Natural Value:

(a)	high degree of naturalness
(b)	rare/unique species, communities or habitats
(c)	important breeding/feeding/roosting/haulout/nursery areas
(d)	fragile/environmentally sensitive areas
(e)	unique or unusual landforms
(f)	representativeness
(g)	known scientific value
(h)	known national or international importance
(i)	other

+



2.8
 AUCKLAND
 2.0
 CULTURAL VALUES

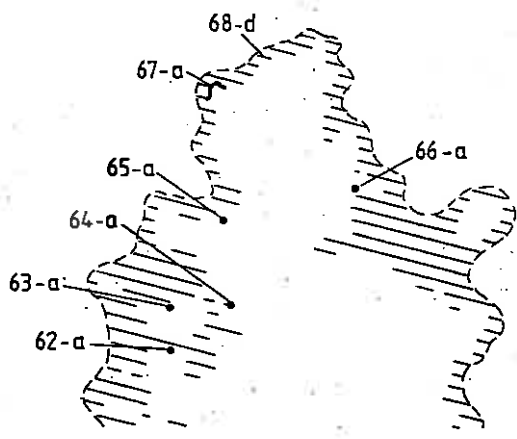
2.0 CULTURAL VALUES

Features of Important Cultural Value

(a)	traditional use
(b)	aesthetic value
(c)	land/seascape value
(d)	spiritual value
(e)	educational value
(f)	other

+

+



+

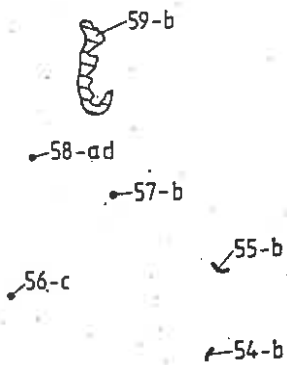
2.8
AUCKLAND
 3.1
HISTORIC VALUES
HISTORIC

3. HISTORIC VALUES

Features of Important Historic Value:

(a)	known historic value
(b)	archaeological value - Maori origin
(c)	archaeological value - non-Maori origin
(d)	shipwrecks & wreck sites
(e)	known national or international importance
(f)	other

+



+

2.8
 AUCKLAND
 3.2
 HISTORIC VALUES
 ARCHAEOLOGY

3 - HISTORIC VALUES

Features of Important Historic Value:

(a)	known historic value
(b)	archaeological value - Maori origin
(c)	archaeological value - non-Maori origin
(d)	shipwrecks & wreck sites
(e)	known national or international importance
(f)	other

+



+

2.8

AUCKLAND

3.3

HISTORIC VALUES
NZAA SITE RECORDS

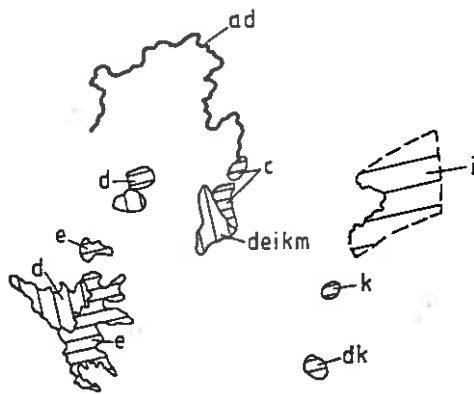
HISTORIC VALUES

Features of Important Historic Value:

(a)	known historic value
(b)	archaeological value - Maori origin
(c)	archaeological value - non-Maori origin
(d)	shipwrecks & wreck sites
(e)	known national or international importance
(f)	other

⊙ Represents (b)

+



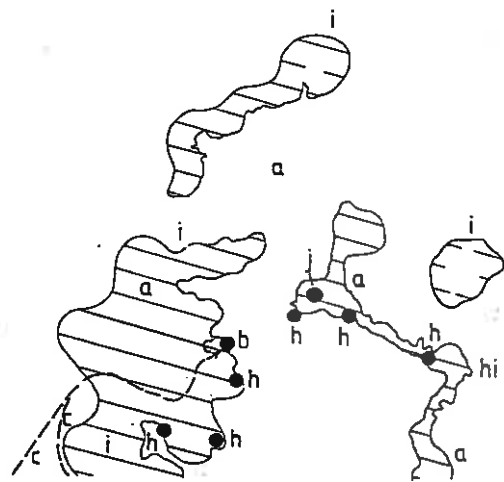
2.8
 4.0
 AUCKLAND
 EXISTING THREATS

4 EXISTING THREATS

(a)	Erosion, flooding, landslip
(b)	Siltation
(c)	Noxious or invasive exotic plants
(d)	Noxious or feral animals
(e)	Water pollution
(f)	Mining
(g)	Shore stabilisation works
(h)	Aquaculture
(i)	Fishing techniques
(j)	Spoil or refuse dumping
(k)	Recreation
(l)	Coastal sub-division
(m)	Other

+

+

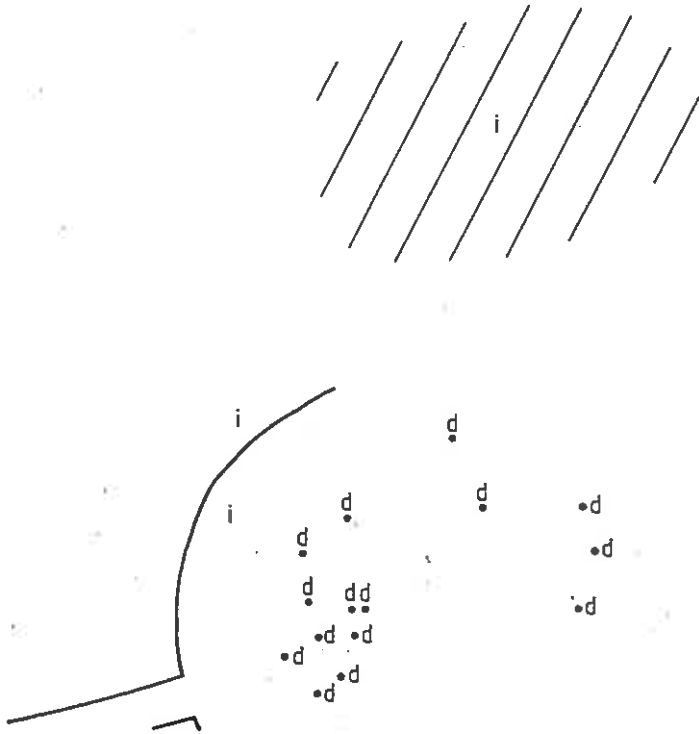


2.8
 AUCKLAND
 5.1
 HUMAN MOD. & USE
 LAND-BASED REC.

5 HUMAN MODIFICATION AND USE

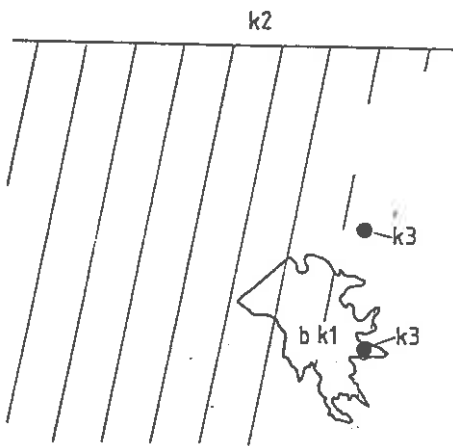
(a)	Land Development
(b)	Reclamations and causeways
(c)	Commercial port areas
(d)	Small boat harbours and moorings
(e)	Outfalls, major pipelines and cables
(f)	Artificial cuts
(g)	Beach replenishment
(h)	Shoreland-based recreation
(i)	Water-based recreation
(j)	Traditional Maori use
(k)	Other

+



2.8
 AUCKLAND
 5.2
 HUMAN MOD. & USE
 WATER-BASED REC.

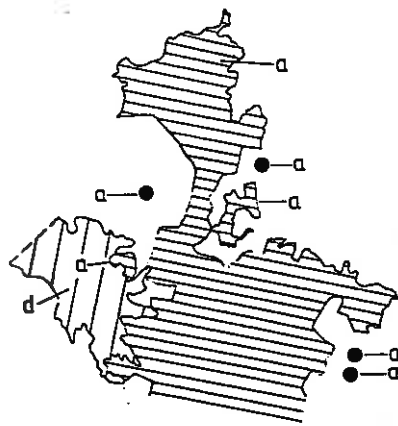
- 5 HUMAN MODIFICATION AND USE
- (a) Land Development
 - (b) Reclamations and causeways
 - (c) Commercial port areas
 - (d) Small boat harbours and moorings
 - (e) Outfalls, major pipelines and cables
 - (f) Artificial cuts
 - (g) Beach replenishment
 - (h) Shoreland-based recreation
 - (i) Water-based recreation
 - (j) Traditional Maori use
 - (k) Other



2.8
 AUCKLAND
 5.3
 HUMAN MOD. & USE
 STRUCTURES / FISHERIES

5 HUMAN MODIFICATION AND USE

(a)	Land Development
(b)	Reclamations and causeways
(c)	Commercial port areas
(d)	Small boat harbours and moorings
(e)	Outfalls, major pipelines and cables
(f)	Artificial cuts
(g)	Beach replenishment
(h)	Shoreland-based recreation
(i)	Water-based recreation
(j)	Traditional Maori use
(k)	Other

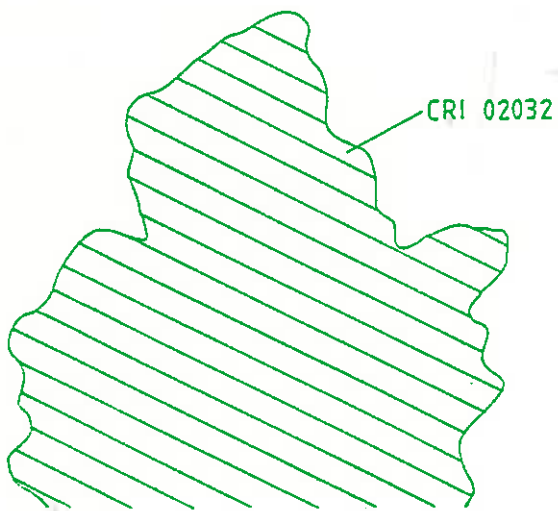


2.8
 AUCKLAND
 6.1
 EXISTING PROTECTION

6 EXISTING PROTECTION

(a)	National protected areas
(b)	Regional protected areas
(c)	Local protected areas
(d)	Protective zoning
(e)	Marine parks
(f)	Private protected areas
(g)	Voluntary protection of areas
(h)	Rahui areas
(i)	Other

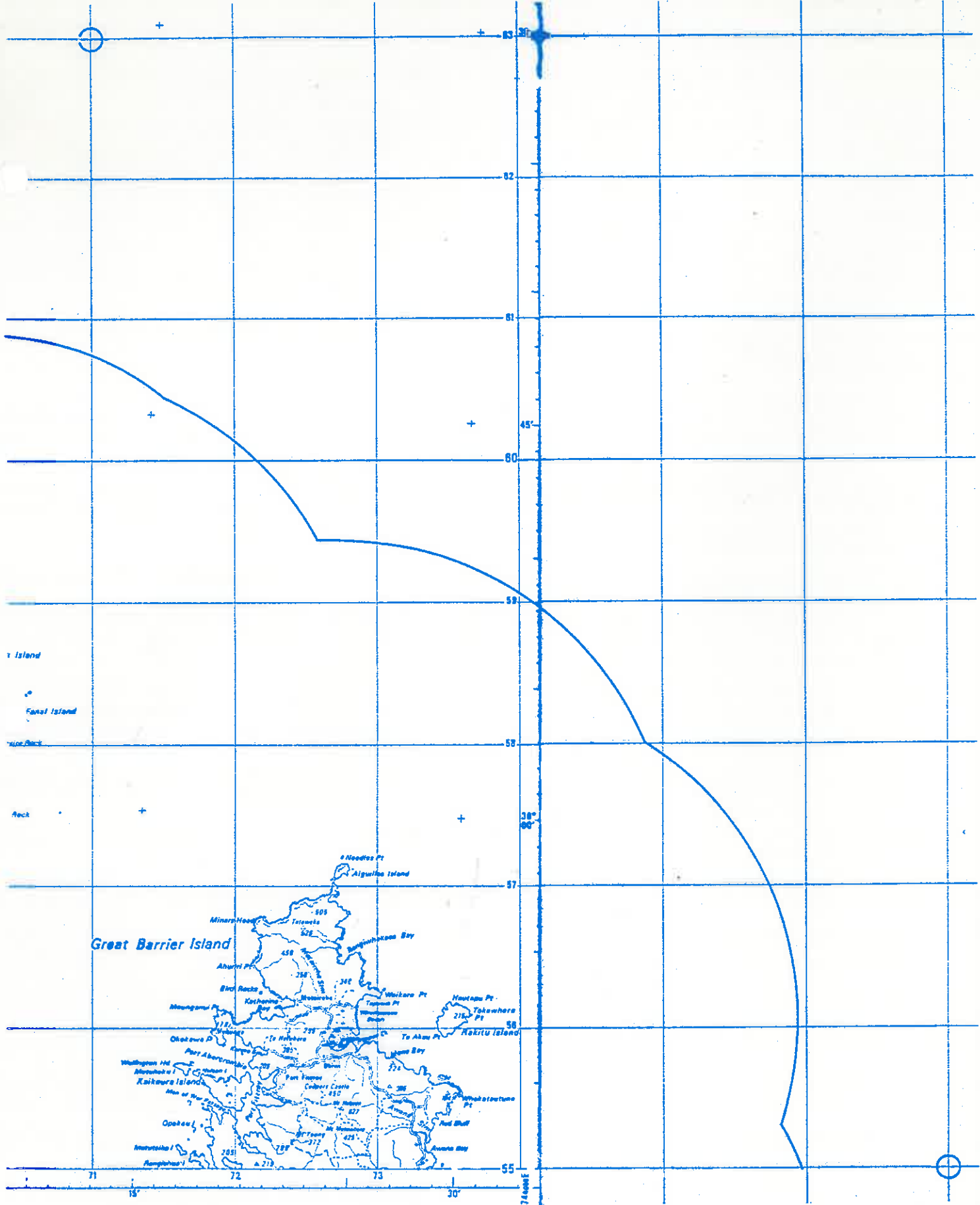
+



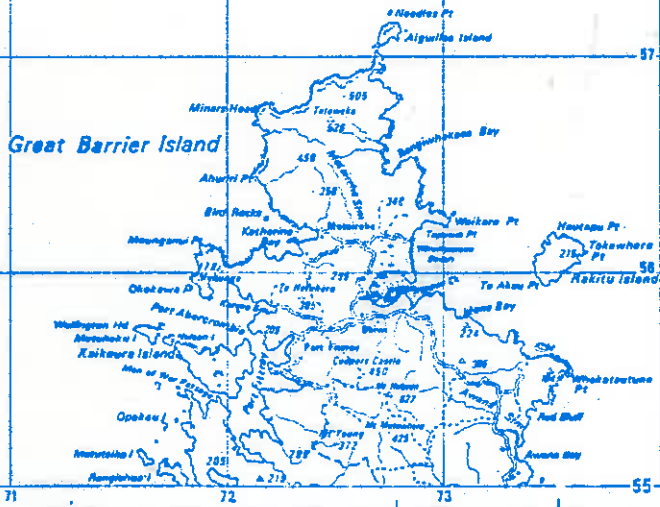
2.8
7.0
AUCKLAND
OVERVIEW MAP

7 CONSERVATION VALUES

-  areas of conservation value
-  areas of existing information
-  areas where information is lacking



Island
Island
Rock



5 0 5 10 kilometres

KEY FOR SITES:

- Point
- Line
- ▨ Area
- ▨ Zone
- ▨● Sites within Larger Sites

C.R.I. First Order Survey

Sheet **2.8**.....

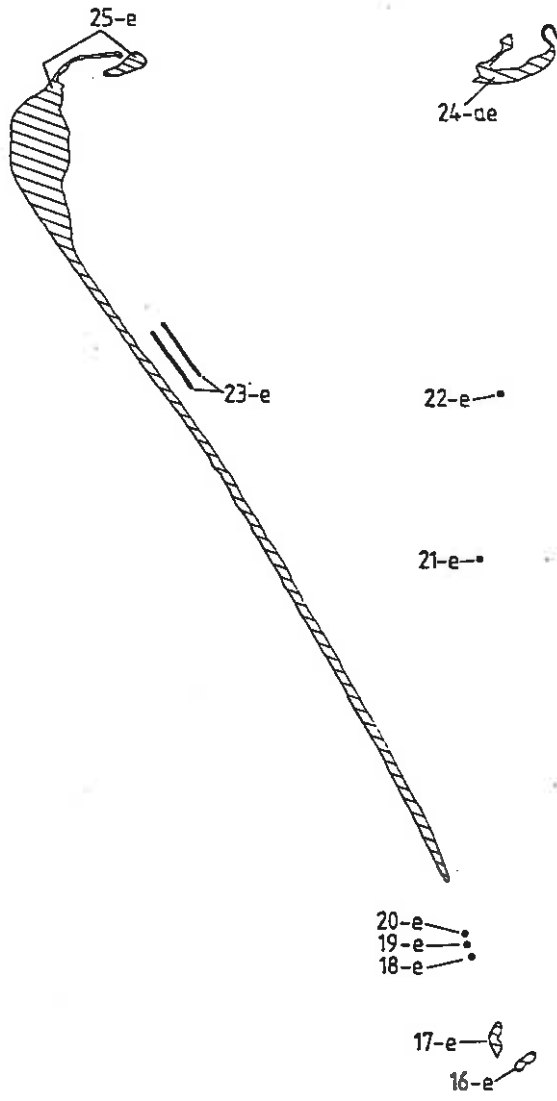
Conservancy

Map No.

Category

Department of Survey and Land Information
Licence 1990/52
Crown Copyright Reserved

Legend

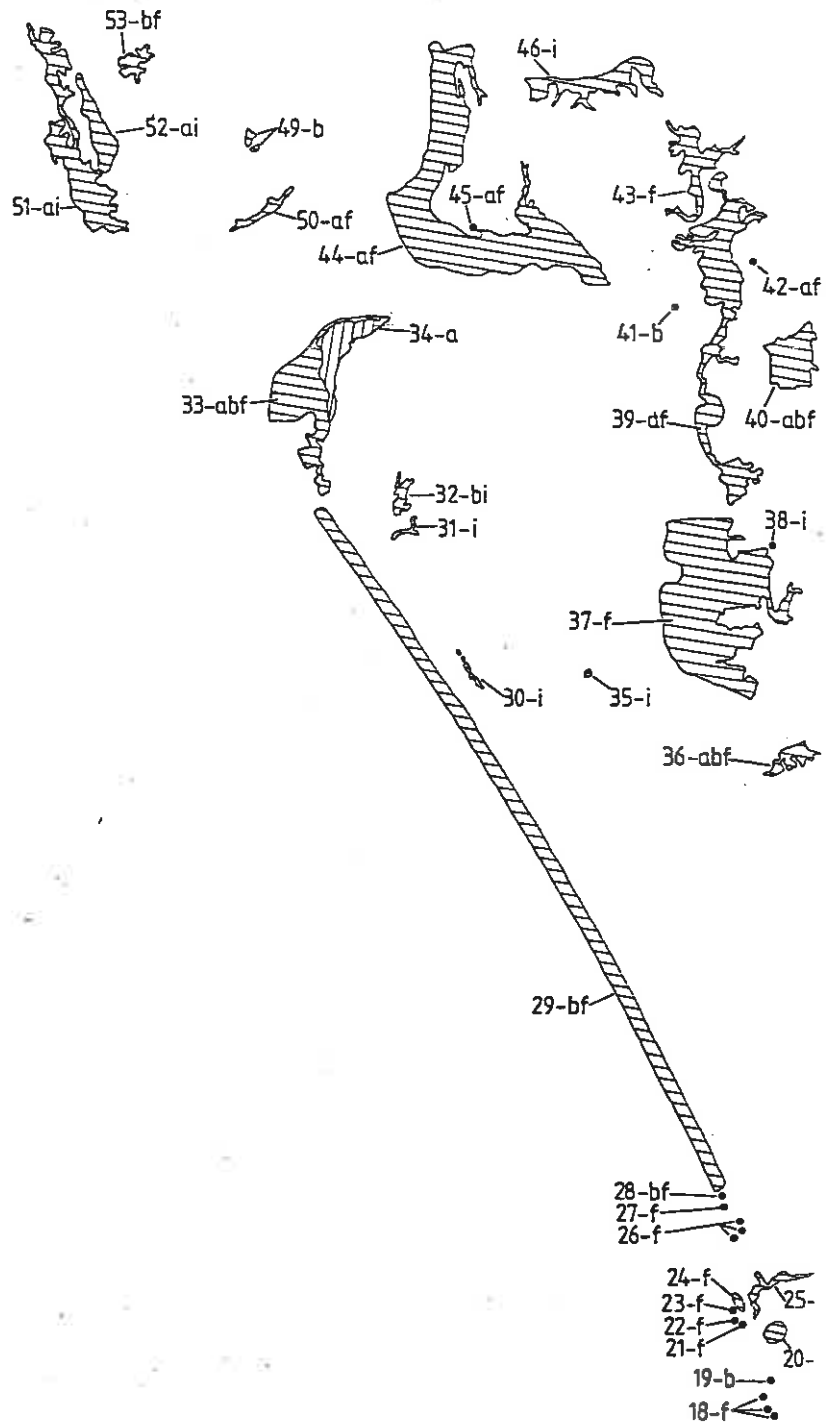


3.1
 AUCKLAND
 1.1
 NATURAL VALUES
 GEOMORPHIC

NATURAL VALUES

Features of Important Natural Value:

- (a) high degree of naturalness
- (b) rare/unique species, communities or habitats
- (c) important breeding/feeding/roosting/haulout/nursery areas
- (d) fragile/environmentally sensitive areas
- (e) unique or unusual landforms
- (f) representativeness
- (g) known scientific value
- (h) known national or international importance
- (i) other

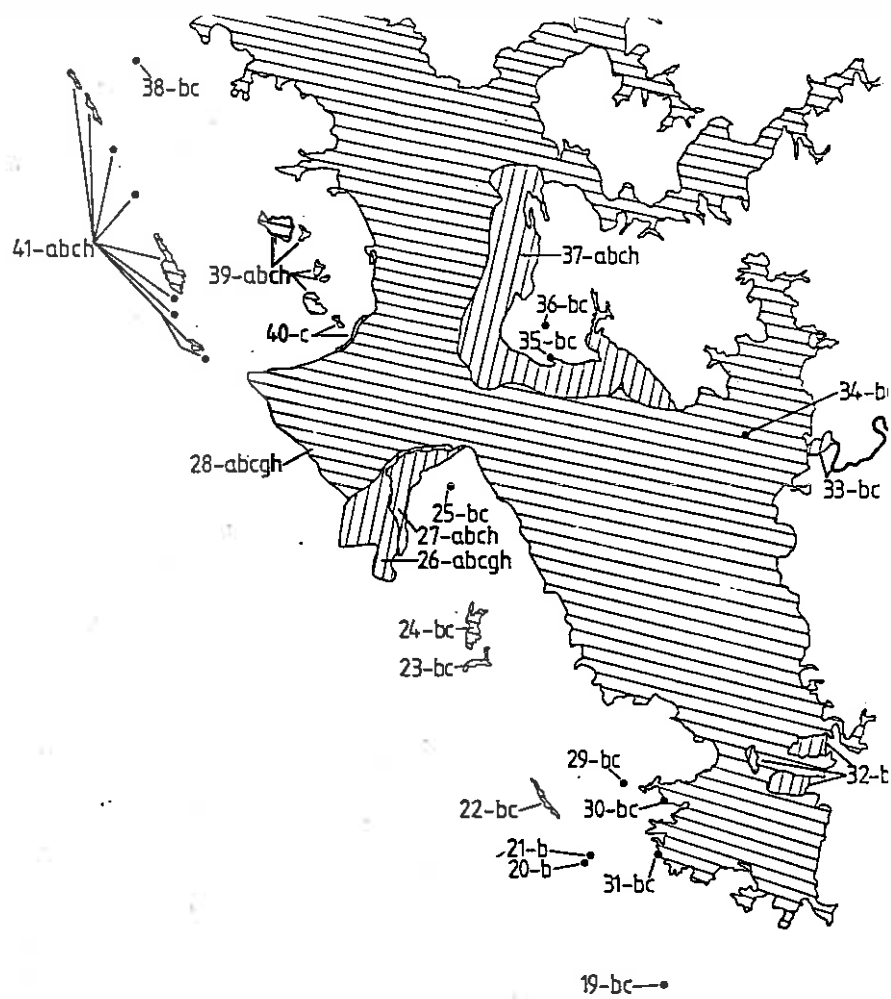


3.1 AUCKLAND
1.2 NATURAL VALUES
FLORA

1 NATURAL VALUES

Features of Important Natural Value:

- (a) high degree of naturalness
- (b) rare/unique species, communities or habitats
- (c) important breeding/feeding/roosting/haulout/nursery areas
- (d) fragile/environmentally sensitive areas
- (e) unique or unusual landforms
- (f) representativeness
- (g) known scientific value
- (h) known national or international importance
- (i) other

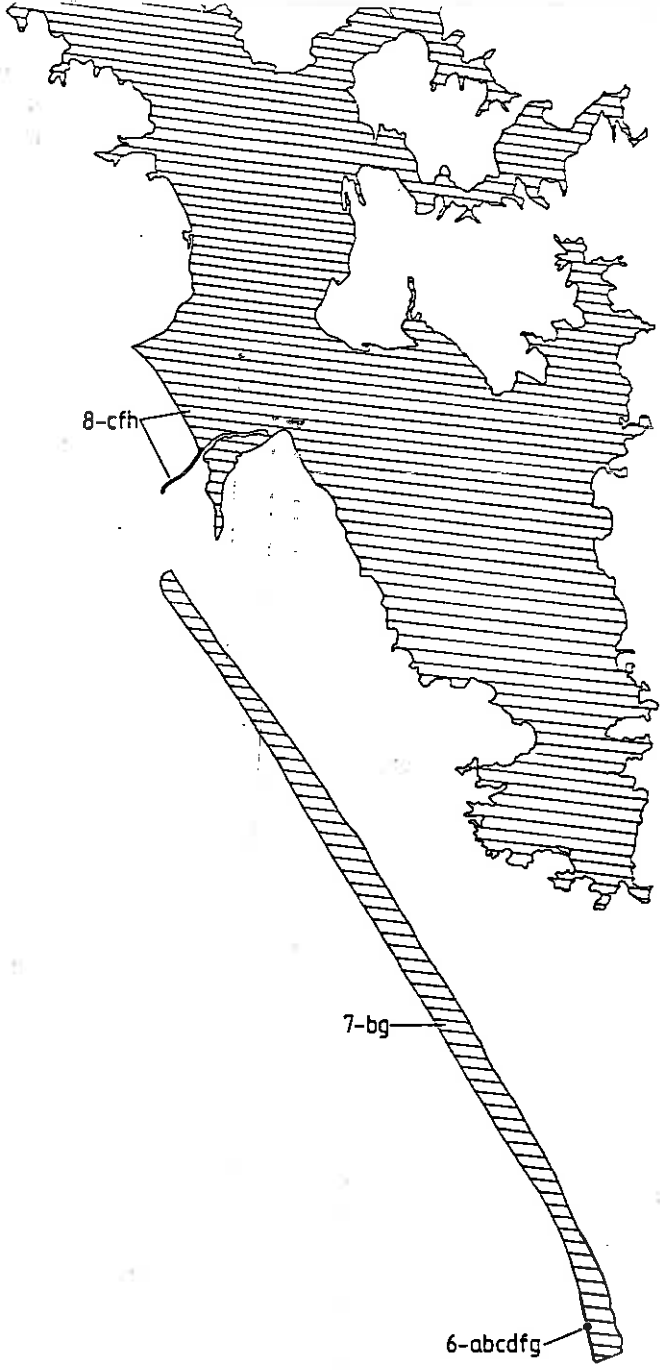


3.1 AUCKLAND
1.3 NATURAL VALUES
FAUNA

1 NATURAL VALUES

Features of Important Natural Value:

- (a) high degree of naturalness
- (b) rare/unique species, communities or habitats
- (c) important breeding/feeding/roosting/haulout/nursery areas
- (d) fragile/environmentally sensitive areas
- (e) unique or unusual landforms
- (f) representativeness
- (g) known scientific value
- (h) known national or international importance
- (i) other

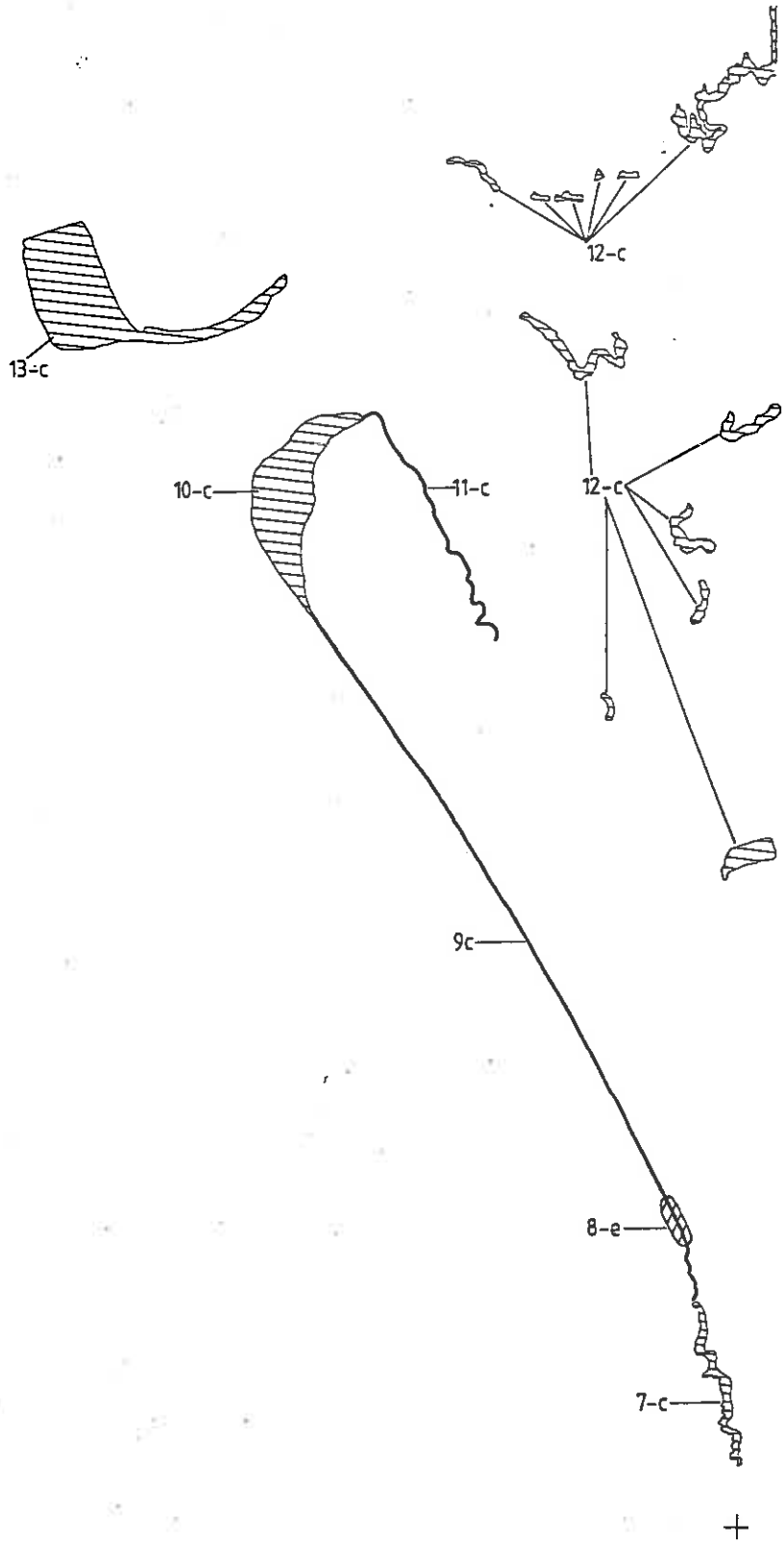


3.1
 AUCKLAND
 1.4
 NATURAL VALUES
 MARINE ECOLOGY

NATURAL VALUES

Features of Important Natural Value:

(a)	high degree of naturalness
(b)	rare/unique species, communities or habitats
(c)	important breeding/feeding/roosting/haulout/nursery areas
(d)	fragile/environmentally sensitive areas
(e)	unique or unusual landforms
(f)	representativeness
(g)	known scientific value
(h)	known national or international importance
(i)	other

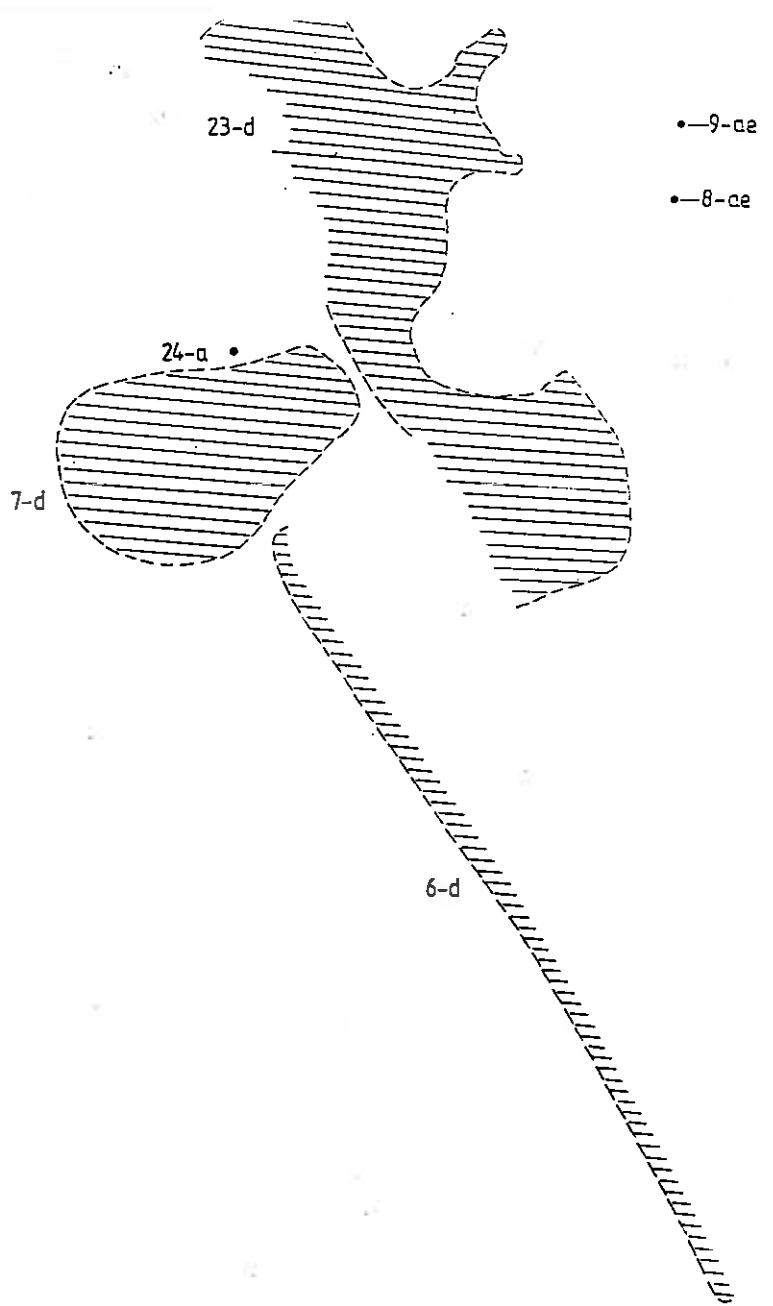


3.1
 2.0
 AUCKLAND
 CULTURAL VALUES

2 CULTURAL VALUES

Features of Important Cultural Value

(a)	traditional use
(b)	aesthetic value
(c)	land/seascape value
(d)	spiritual value
(e)	educational value
(f)	other



3.1
 AUCKLAND
 3.1
 HISTORICAL VALUES
 HISTORIC

3 HISTORIC VALUES

Features of Important Historic Value:

(a)	known historic value
(b)	archaeological value - Maori origin
(c)	archaeological value - non-Maori origin
(d)	shipwrecks & wreck sites
(e)	known national or international importance
(f)	other

+

18-b—•

17-b—•

+

3.1 AUCKLAND
 3.2 HISTORICAL VALUES
 ARCHAEOLOGY

3 HISTORIC VALUES

Features of Important Historic Value:

- (a) known historic value
- (b) archaeological value - Maori origin
- (c) archaeological value - non-Maori origin
- (d) shipwrecks & wreck sites
- (e) known national or international importance
- (f) other

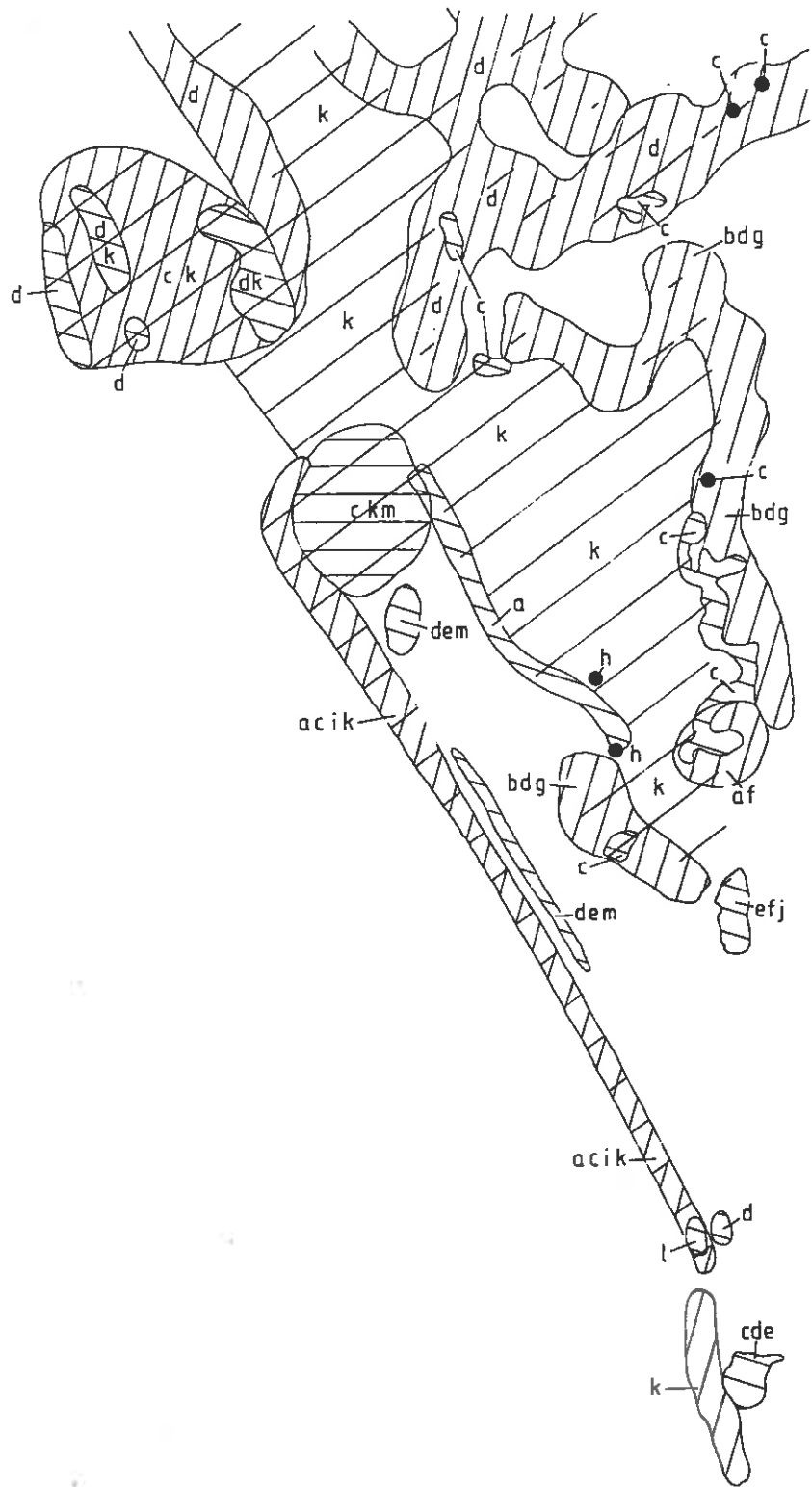
+



3.1
 AUCKLAND
 3.3
 HISTORIC VALUES
 NZAA SITE RECORDS

- 3 HISTORIC VALUES
- Features of Important Historic Value:
- | | |
|-----|--|
| (a) | known historic value |
| (b) | archaeological value - Maori origin |
| (c) | archaeological value - non-Maori origin |
| (d) | shipwrecks & wreck sites |
| (e) | known national or international importance |
| (f) | other |
- Represents (b).

+

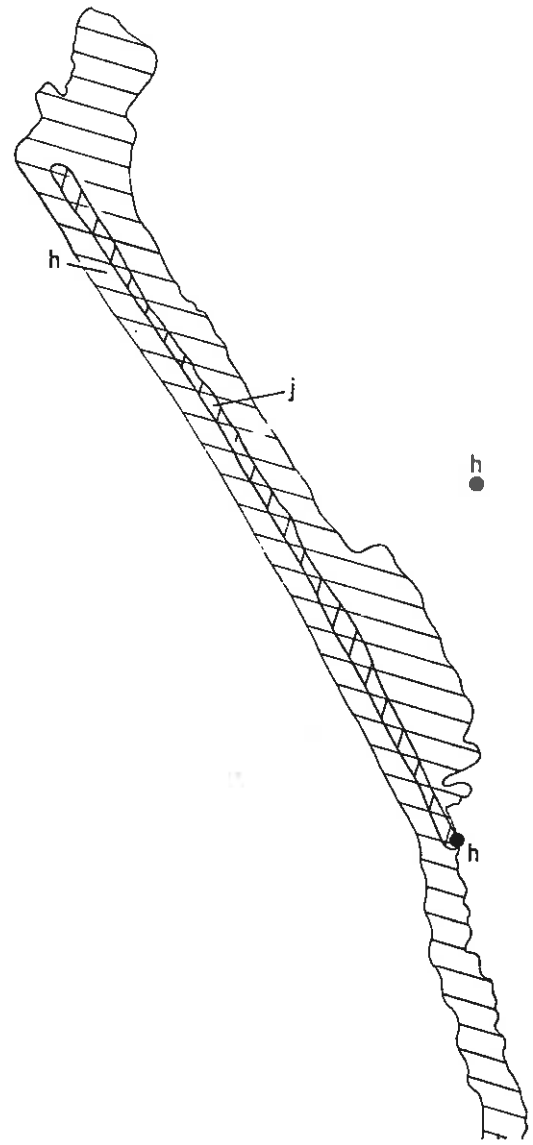


+

3.1
4.0
AUCKLAND
EXISTING THREATS

4 EXISTING THREATS

(a)	Erosion, flooding, landslip
(b)	Siltation
(c)	Noxious or invasive exotic plants
(d)	Noxious or farmed animals
(e)	Water pollution
(f)	Mining
(g)	Shore stabilisation works
(h)	Aquaculture
(i)	Fishing techniques
(j)	Spoil or refuse dumping
(k)	Recreation
(l)	Coastal sub-division
(m)	Other

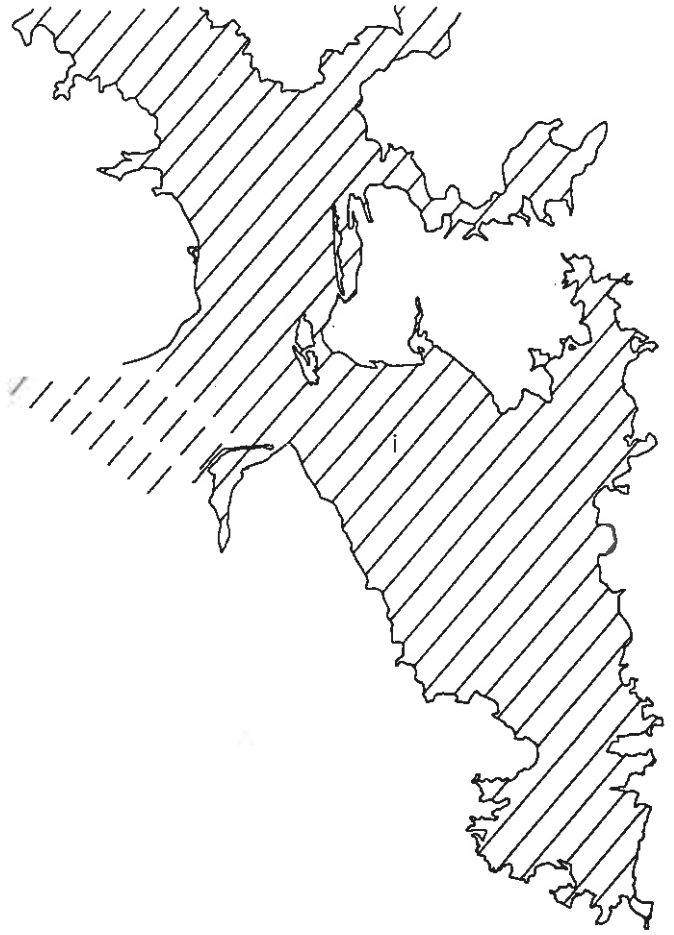


3.1 AUCKLAND
 5.1 HUMAN MOD. & USE
 LAND-BASED REC.

5 HUMAN MODIFICATION AND USE

(a)	Land Development
(b)	Reclamations and causeways
(c)	Commercial port areas
(d)	Small boat harbours and moorings
(e)	Outfalls, major pipelines and cables
(f)	Artificial cuts
(g)	Beach replenishment
(h)	Shoreland-based recreation
(i)	Water-based recreation
(j)	Traditional Maori use
(k)	Other

+

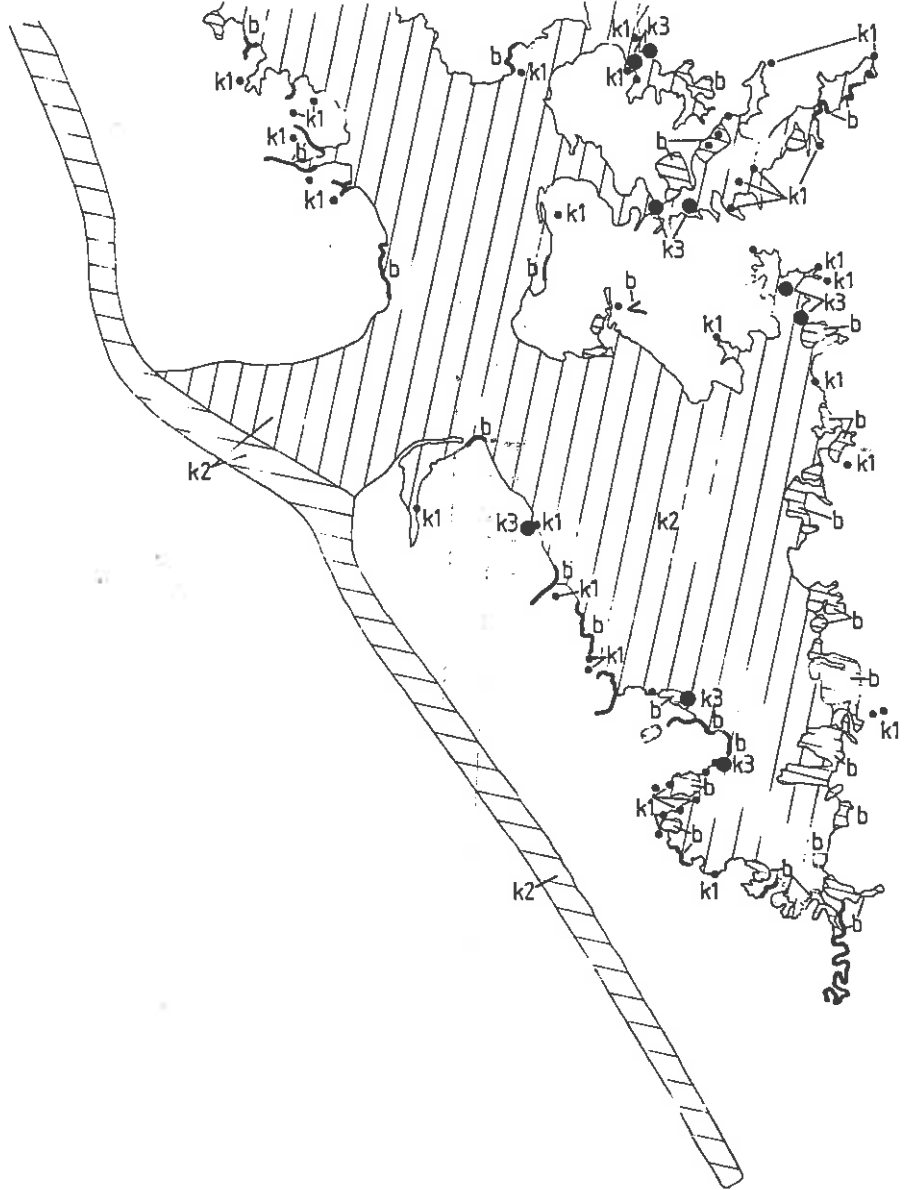


3.1
 AUCKLAND
 5.2
 HUMAN MOD. & USE
 WATER BASED RECREATION

HUMAN MODIFICATION AND USE

- (a) Land Development
- (b) Reclamations and causeways
- (c) Commercial port areas
- (d) Small boat harbours and moorings
- (e) Outfalls, major pipelines and cables
- (f) Artificial cuts
- (g) Beach replenishment
- (h) Shoreland-based recreation
- (i) Water-based recreation
- (j) Traditional Maori use
- (k) Other

+



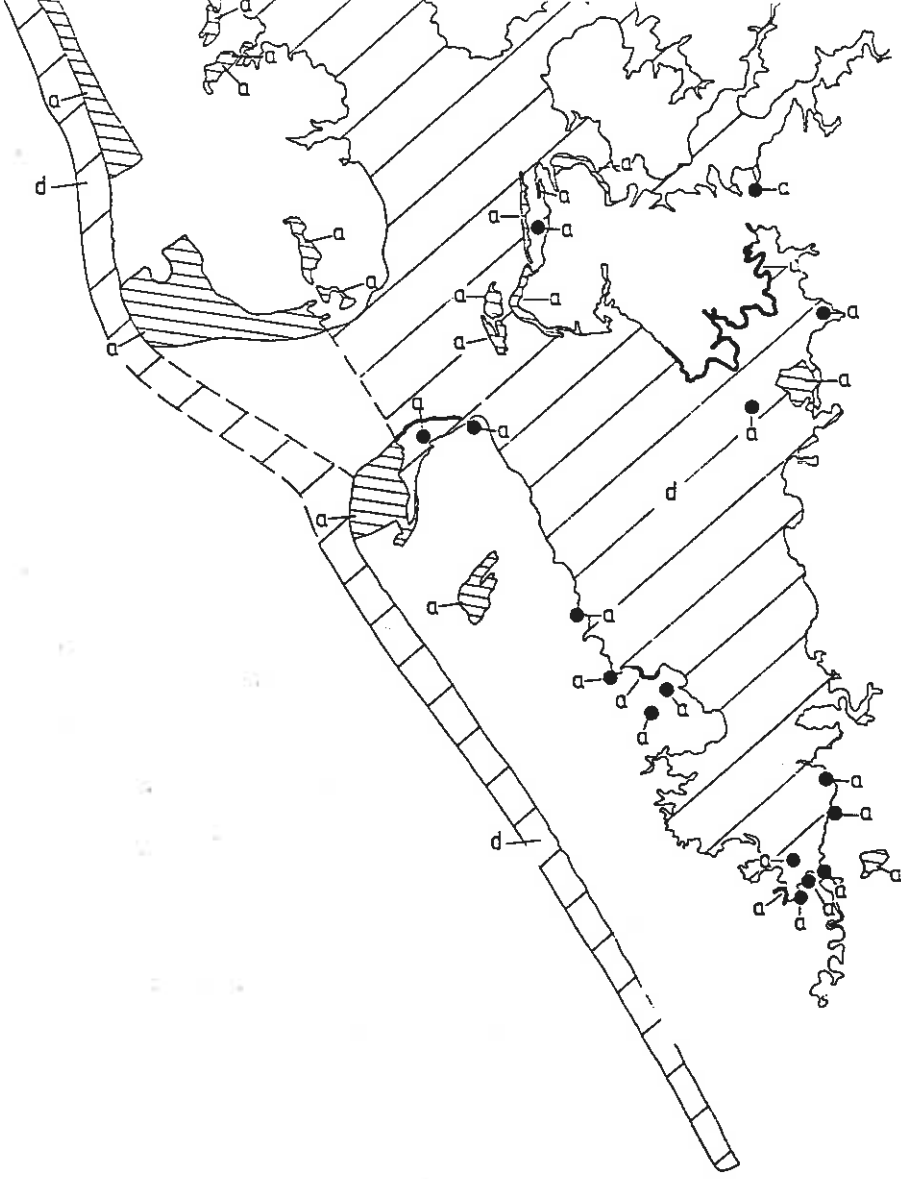
e
k1

+

3.1
AUCKLAND
5.3
HUMAN MOD. & USE
STRUCTURES / FISHERIES

5 HUMAN MODIFICATION AND USE

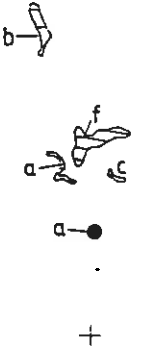
(a)	Land Development
(b)	Reclamations and causeways
(c)	Commercial port areas
(d)	Small boat harbours and moorings
(e)	Outfalls, major pipelines and cables
(f)	Artificial cuts
(g)	Beach replenishment
(h)	Shoreland-based recreation
(i)	Water-based recreation
(j)	Traditional Maori use
(k)	Other

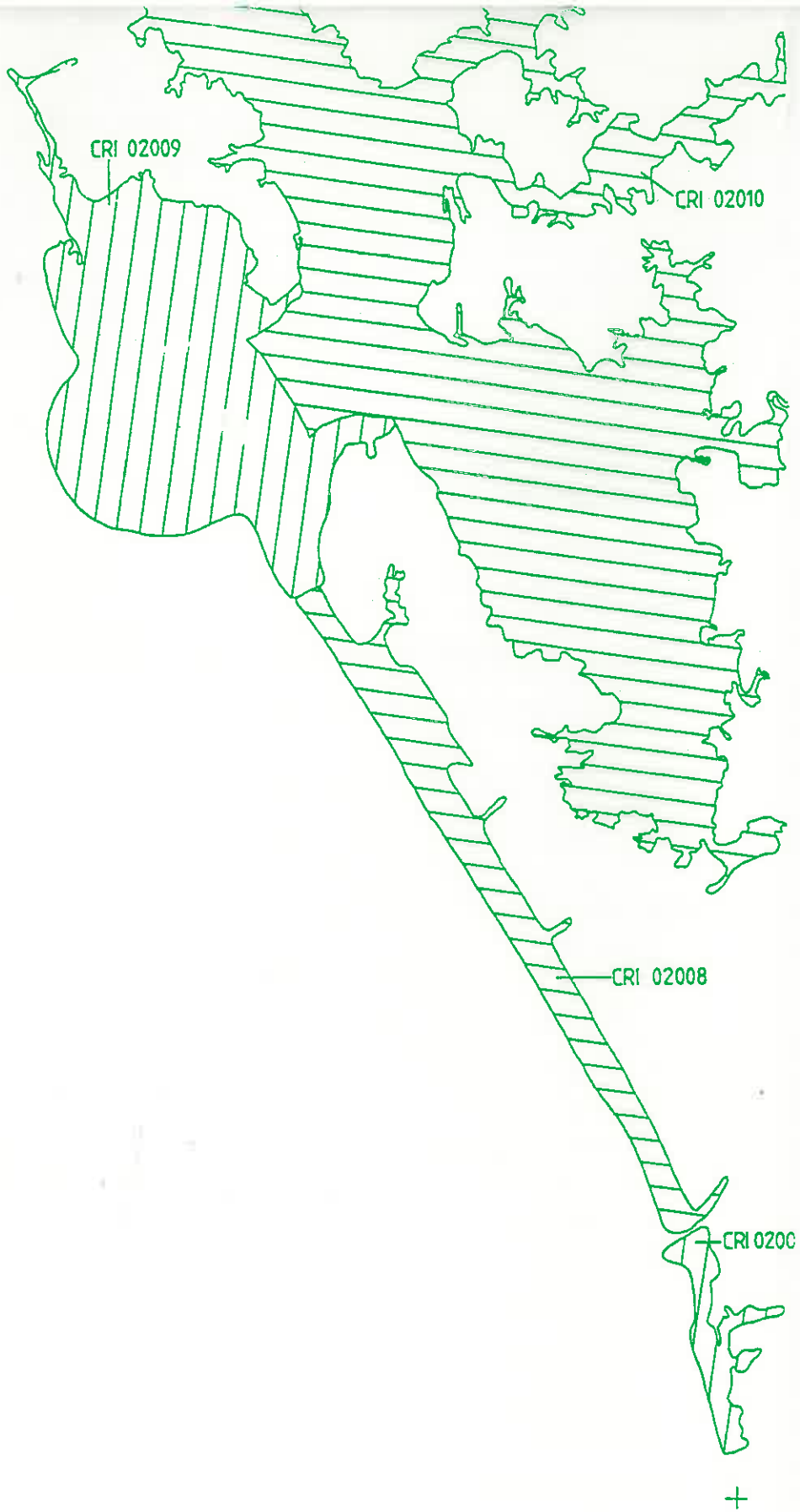


3.1
AUCKLAND
 6.1
EXISTING PROTECTION

6 EXISTING PROTECTION

(a)	National protected areas
(b)	Regional protected areas
(c)	Local protected areas
(d)	Protective zoning
(e)	Marine parks
(f)	Private protected areas
(g)	Voluntary protection of areas
(h)	Rahui areas
(i)	Other

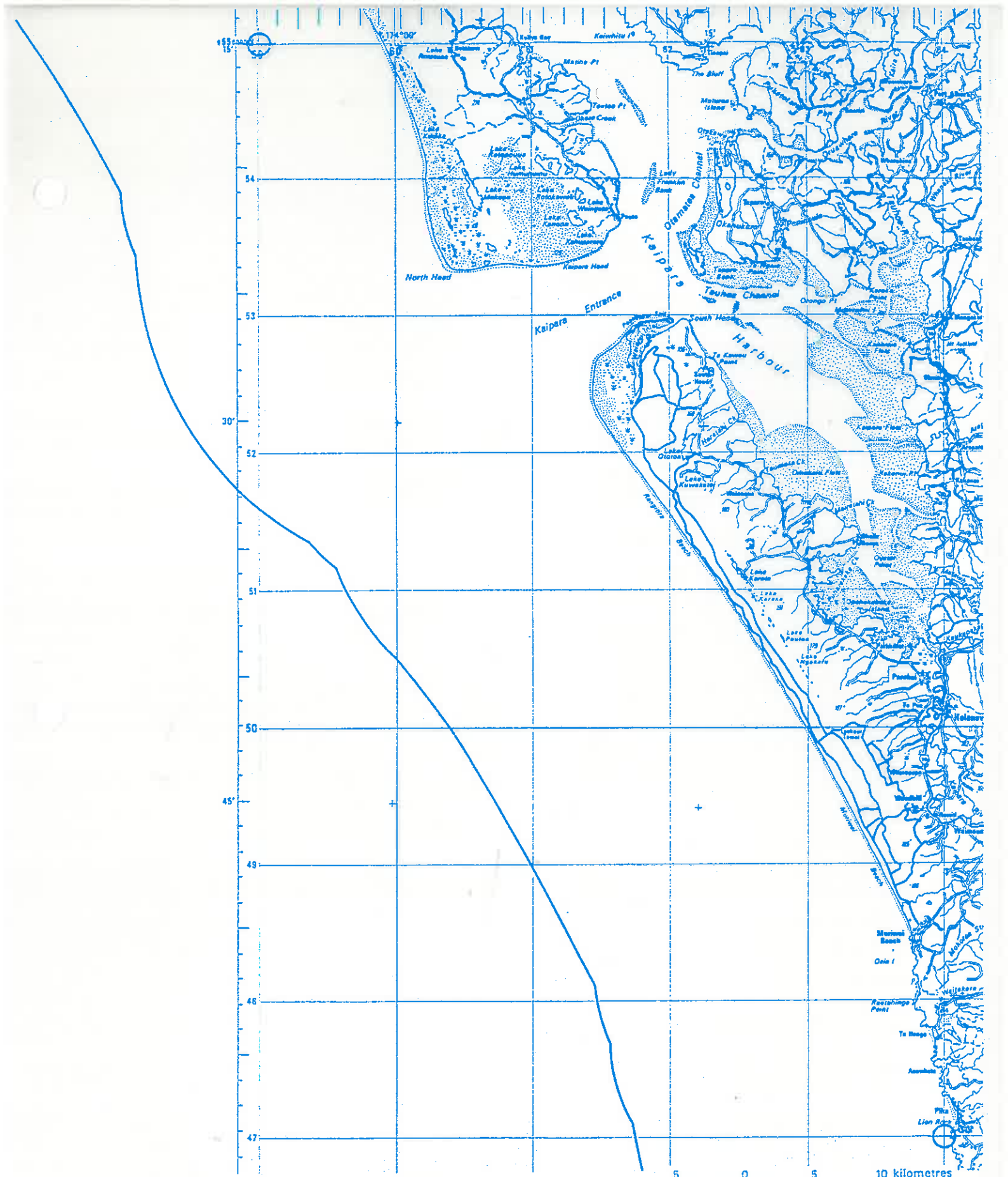









3-1
 AUCKLAND
 7-0
 OVERVIEW MAP


7 CONSERVATION VALUES

-  areas of conservation value
-  areas of existing information
-  areas where information is lacking



KEY FOR SITES:

-  Point
-  Line
-  Area
-  Zone
-  Sites within Larger Sites

 **C.R.I. First Order Survey**

Sheet **3.1**

Conservancy

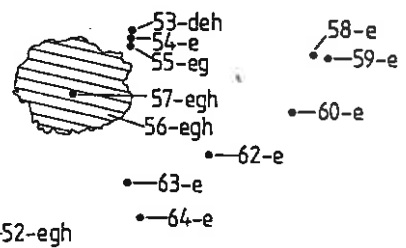
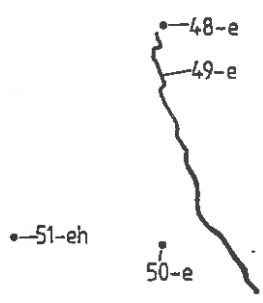
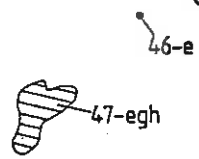
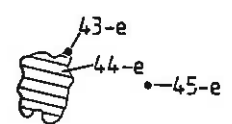
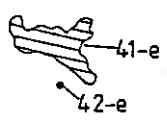
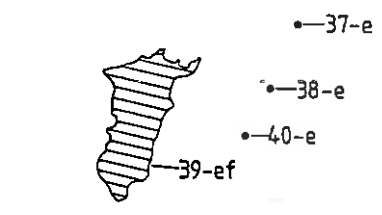
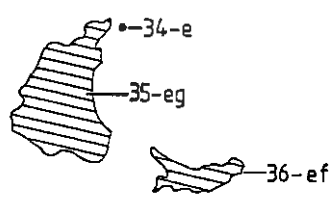

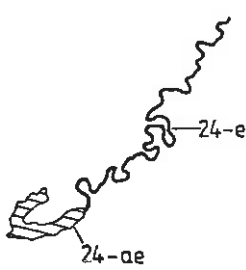
Map No.

Category

Department of Survey and Land Information
Licence 1990/52
Crown Copyright Reserved

Legend

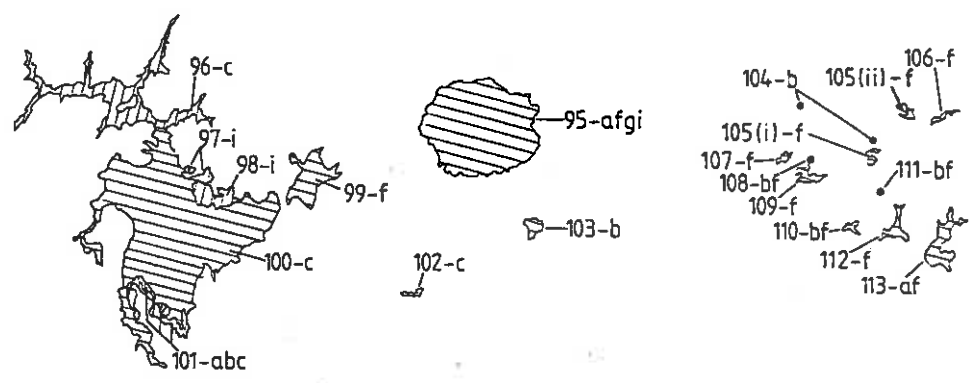
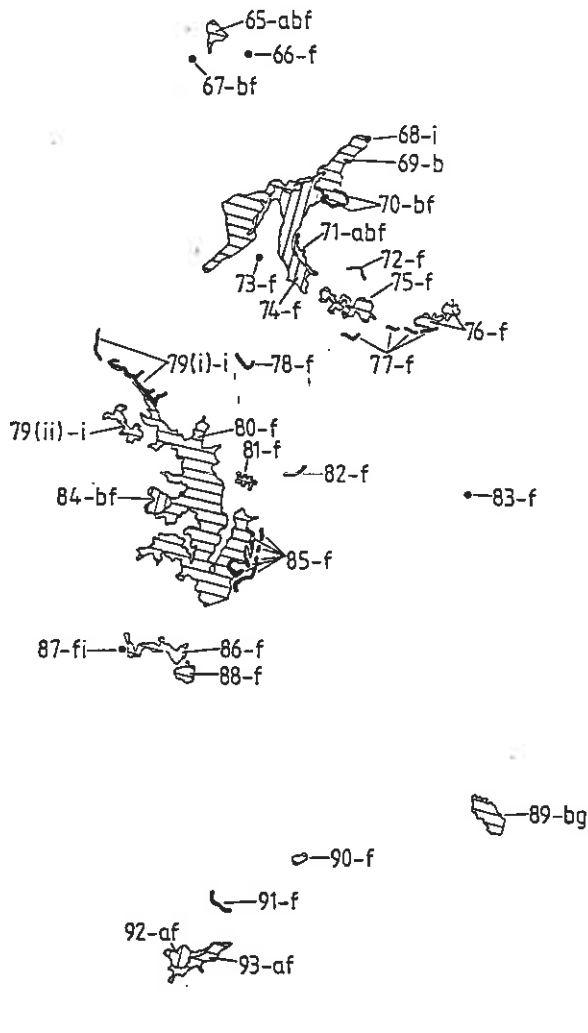
5 0 5 10 kilometres



3.2 AUCKLAND
1.1 NATURAL VALUES
GEOMORPHIC

NATURAL VALUES
Features of Important Natural Value:

(a)	high degree of naturalness
(b)	rare/unique species, communities or habitats
(c)	important breeding/ feeding/ roosting/ haulout/ nursery areas
(d)	fragile/environmentally sensitive areas
(e)	unique or unusual landforms
(f)	representativeness
(g)	known scientific value
(h)	known national or international importance
(i)	other



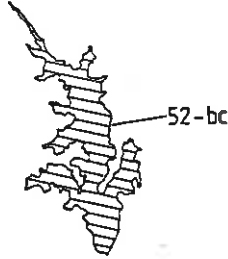
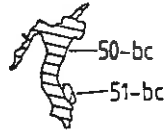
3.2 AUCKLAND
 1.2 NATURAL VALUES
 FLORA

NATURAL VALUES

Features of Important Natural Value.

- (a) high degree of naturalness
- (b) rare/unique species, communities or habitats
- (c) important breeding/feeding/roosting/haulout/nursery areas
- (d) fragile/environmentally sensitive areas
- (e) unique or unusual landforms
- (f) representativeness
- (g) known scientific value
- (h) known national or international importance
- (i) other

49-bc



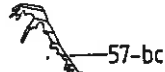
53-bc

54-bc

55-bc

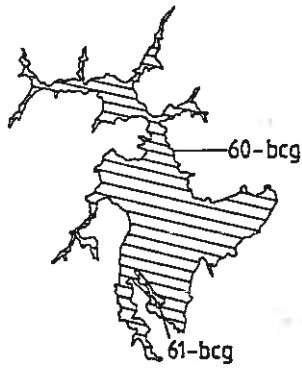
56-bc

58-cg



57-bc

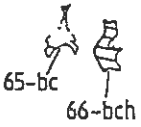
59-bc



60-bcg

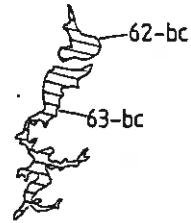
61-bcg

64-bc



65-bc

66-bch



62-bc

63-bc

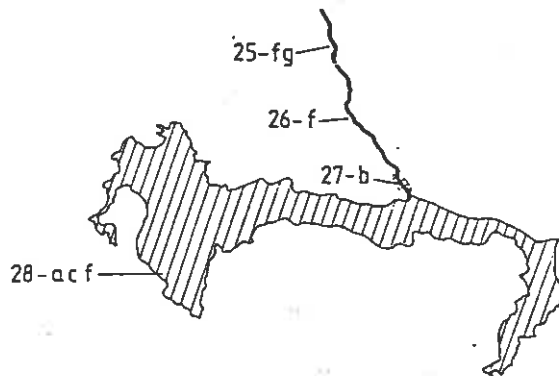
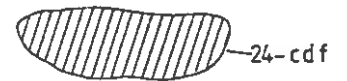
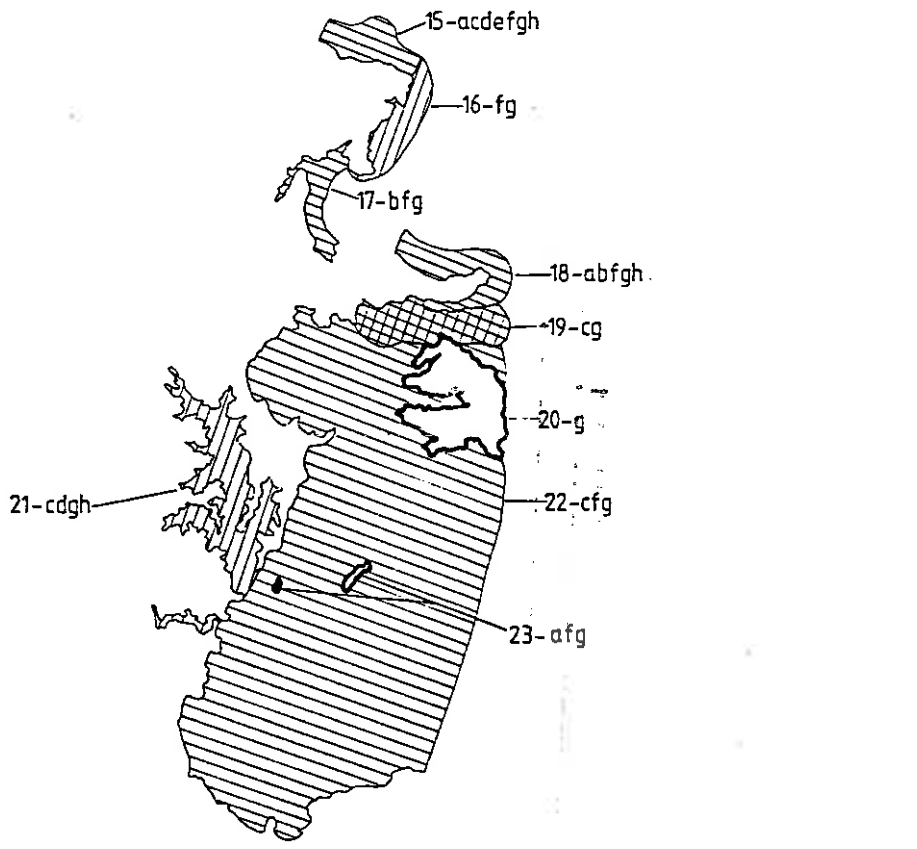
3.2 AUCKLAND 1.3 NATURAL VALUES FAUNA

1 NATURAL VALUES

Features of Important Natural Value:

- (a) high degree of naturalness
- (b) rare/unique species, communities or habitats
- (c) important breeding/ feeding/ roosting/ haulout/ nursery areas
- (d) fragile/environmentally sensitive areas
- (e) unique or unusual landforms
- (f) representativeness
- (g) known scientific value
- (h) known national or international importance
- (i) other

+

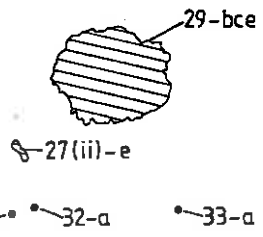
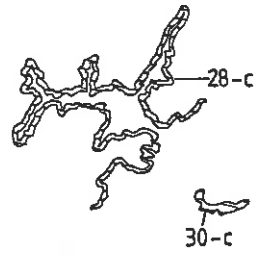
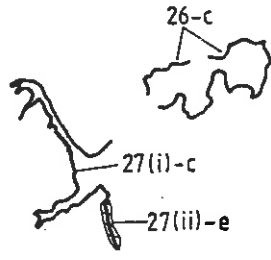
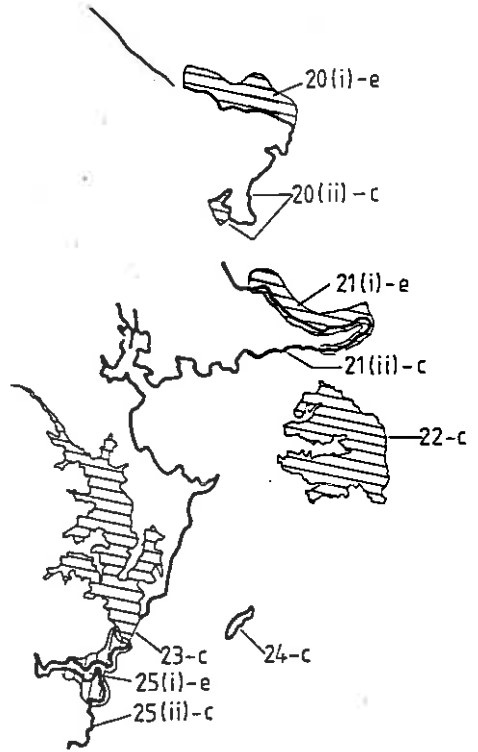
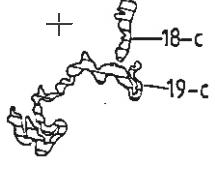


3.2 AUCKLAND
1.4 NATURAL VALUES
MARINE ECOLOGY

NATURAL VALUES

Features of Important Natural Value:

- (a) high degree of naturalness
- (b) rare/unique species, communities or habitats
- (c) important breeding/feeding/roosting/haulout/nursery areas
- (d) fragile/environmentally sensitive areas
- (e) unique or unusual landforms
- (f) representativeness
- (g) known scientific value
- (h) known national or international importance
- (i) other

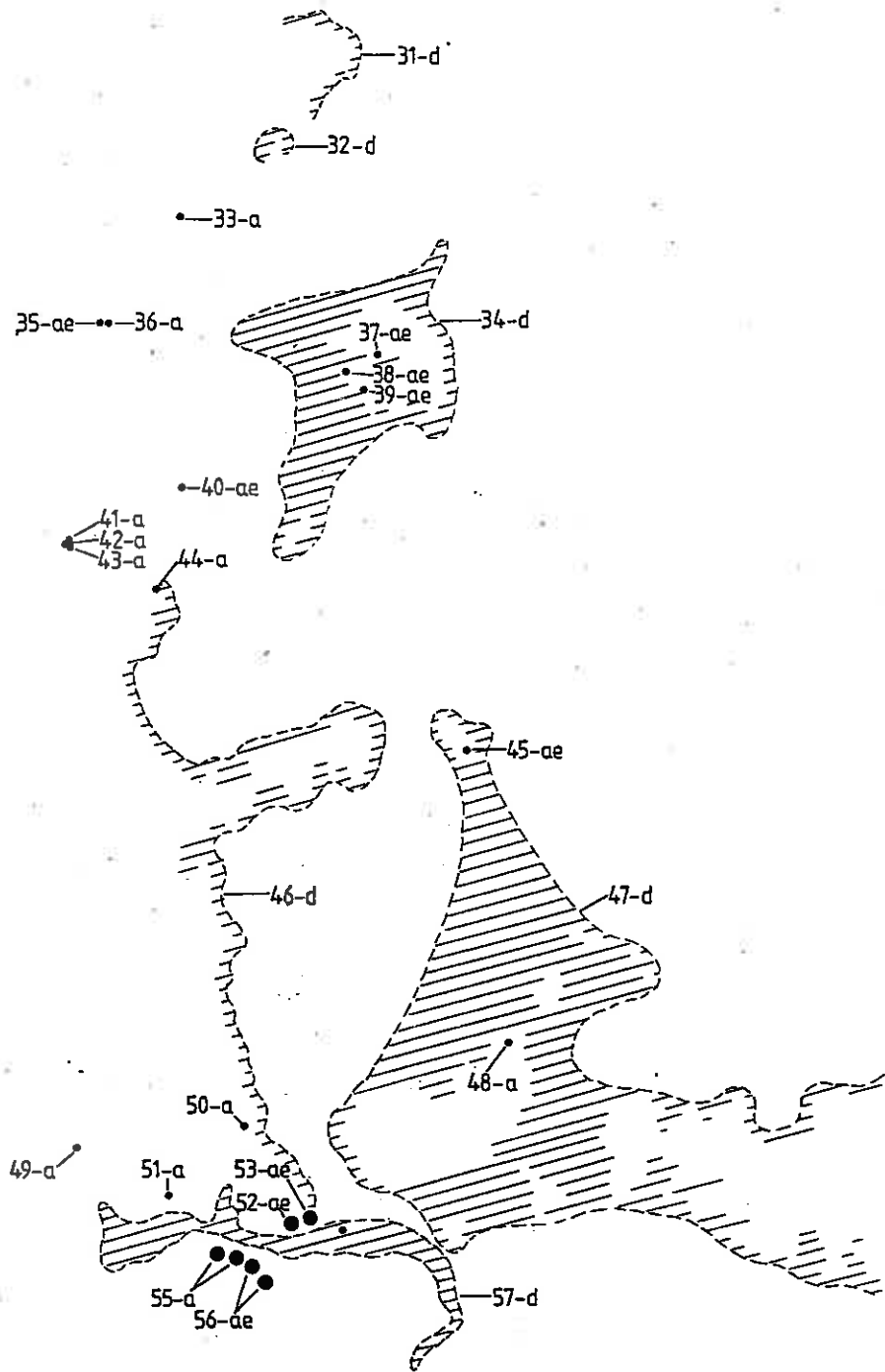


3.2
AUCKLAND
2.0
CULTURAL VALUES

2 CULTURAL VALUES

Features of Important Cultural Value

(a)	traditional use
(b)	aesthetic value
(c)	land/seascape value
(d)	spiritual value
(e)	educational value
(f)	other



3.2 AUCKLAND
 3.1 HISTORIC VALUES
 HISTORIC

3 HISTORIC VALUES

Features of Important Historic Value:

(a)	known historic value
(b)	archaeological value - Maori origin
(c)	archaeological value - non-Maori origin
(d)	shipwrecks & wreck sites
(e)	known national or international importance
(f)	other

+

•—23-c

•—24-c

•—25-b

•—26-b

29-b

•—27-c

28-b

30-b
31-b

•—32-b
•—33-b
•—34-b

36-b •—37-b

•—35-b

•—38-b

•—39-b

+

3.2 AUCKLAND
3.2 HISTORIC VALUES
ARCHAEOLOGY

3 HISTORIC VALUES

Features of Important Historic Value:

(a)	known historic value
(b)	archaeological value - Maori origin
(c)	archaeological value - non-Maori origin
(d)	shipwrecks & wreck sites
(e)	known national or international importance
(f)	other



3.2
 AUCKLAND
 3.3
 HISTORIC VALUES
 NZAA SITE RECORDS

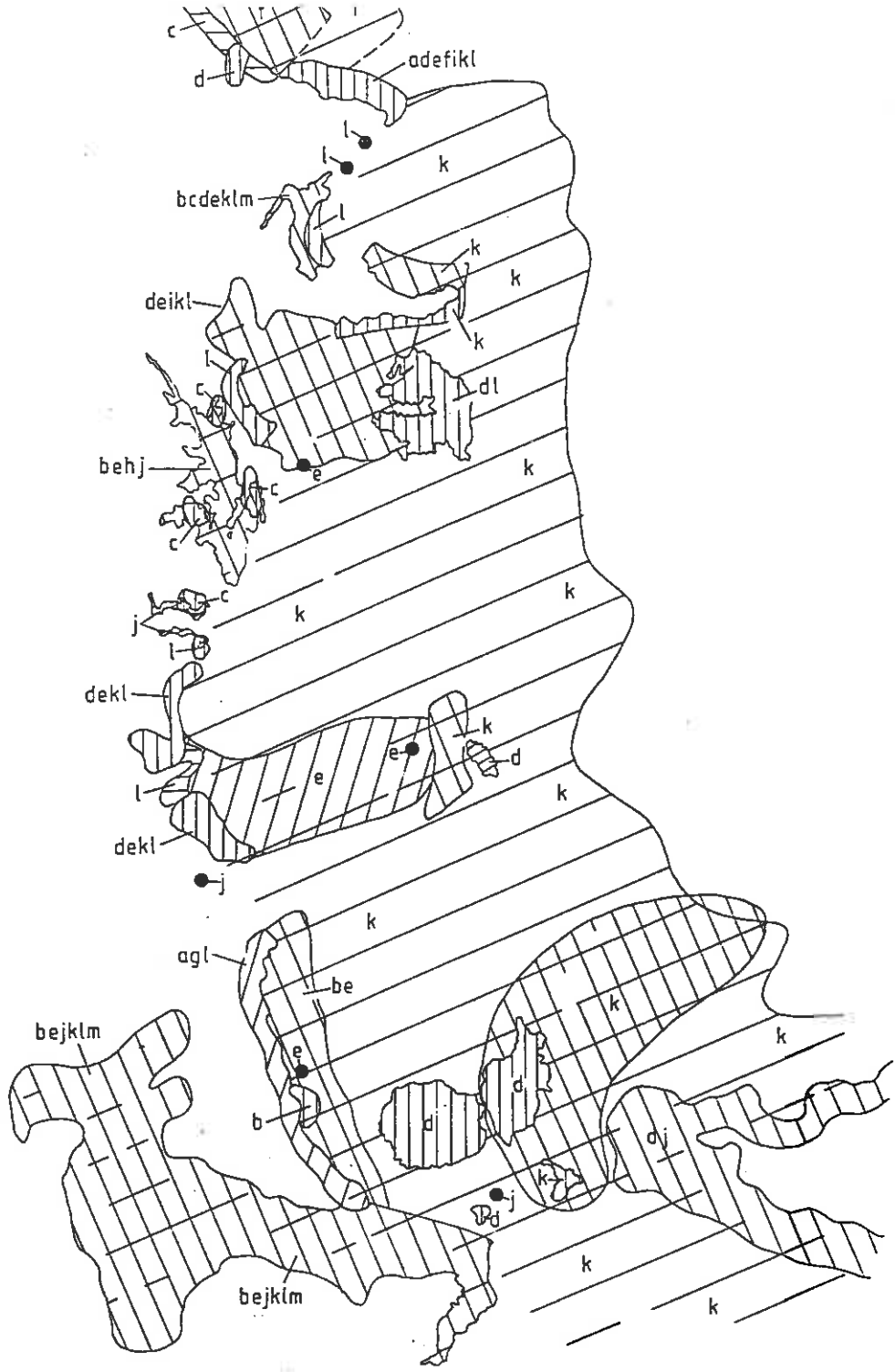
3 HISTORIC VALUES

Features of Important Historic Value:

(a)	known historic value
(b)	archaeological value - Maori origin
(c)	archaeological value - non-Maori origin
(d)	shipwrecks & wreck sites
(e)	known national or international importance
(f)	other

• Represents (b)

+

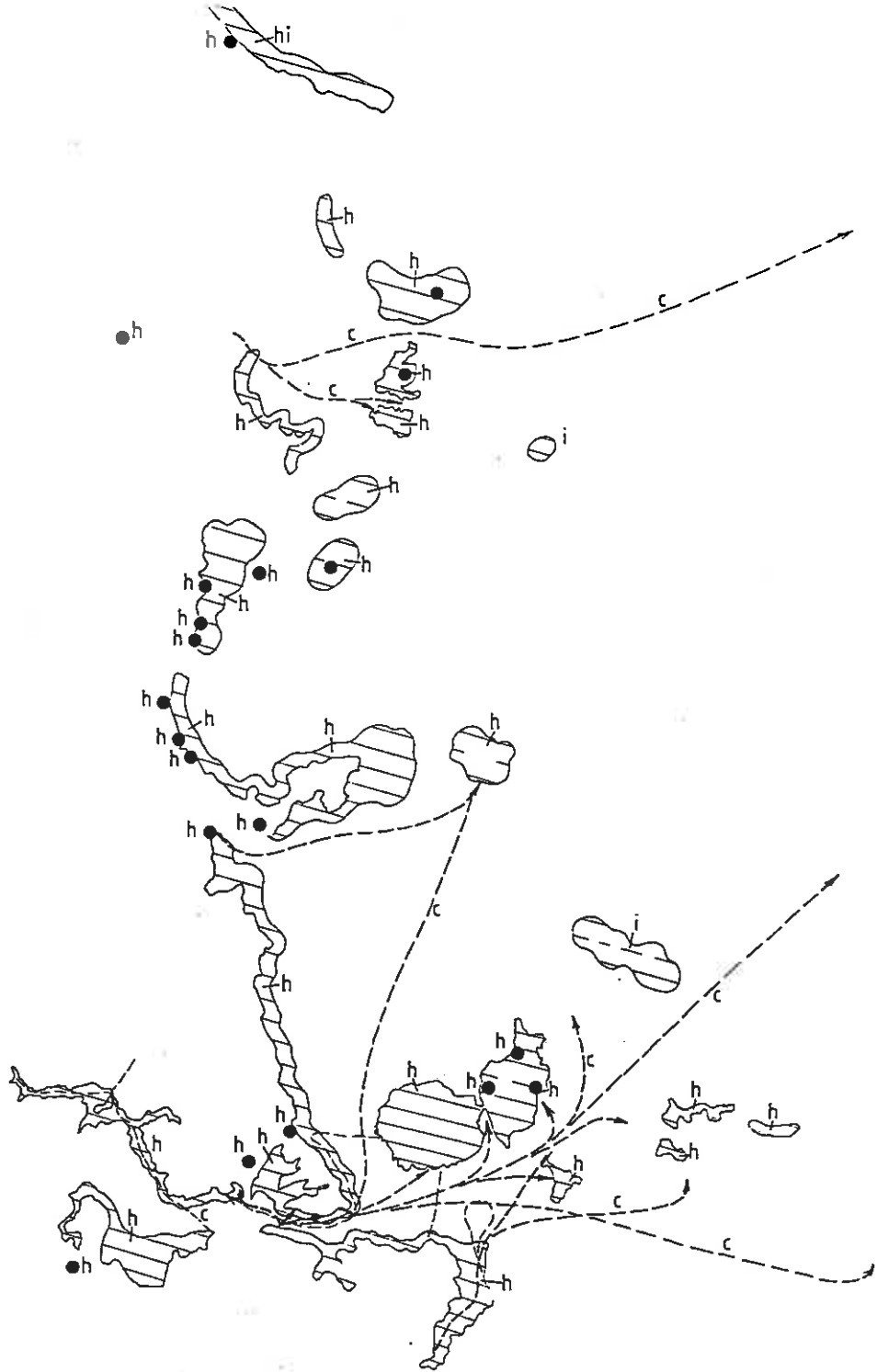


3.2 AUCKLAND
4.0 EXISTING THREATS

4 EXISTING THREATS

(a)	Erosion, flooding, landslip
(b)	Siltation /
(c)	Noxious or invasive exotic plants
(d)	Noxious or farmed animals
(e)	Water pollution
(f)	Mining
(g)	Shore stabilisation works
(h)	Aquaculture
(i)	Fishing techniques
(j)	Spoil or refuse dumping
(k)	Recreation
(l)	Coastal sub-division
(m)	Other

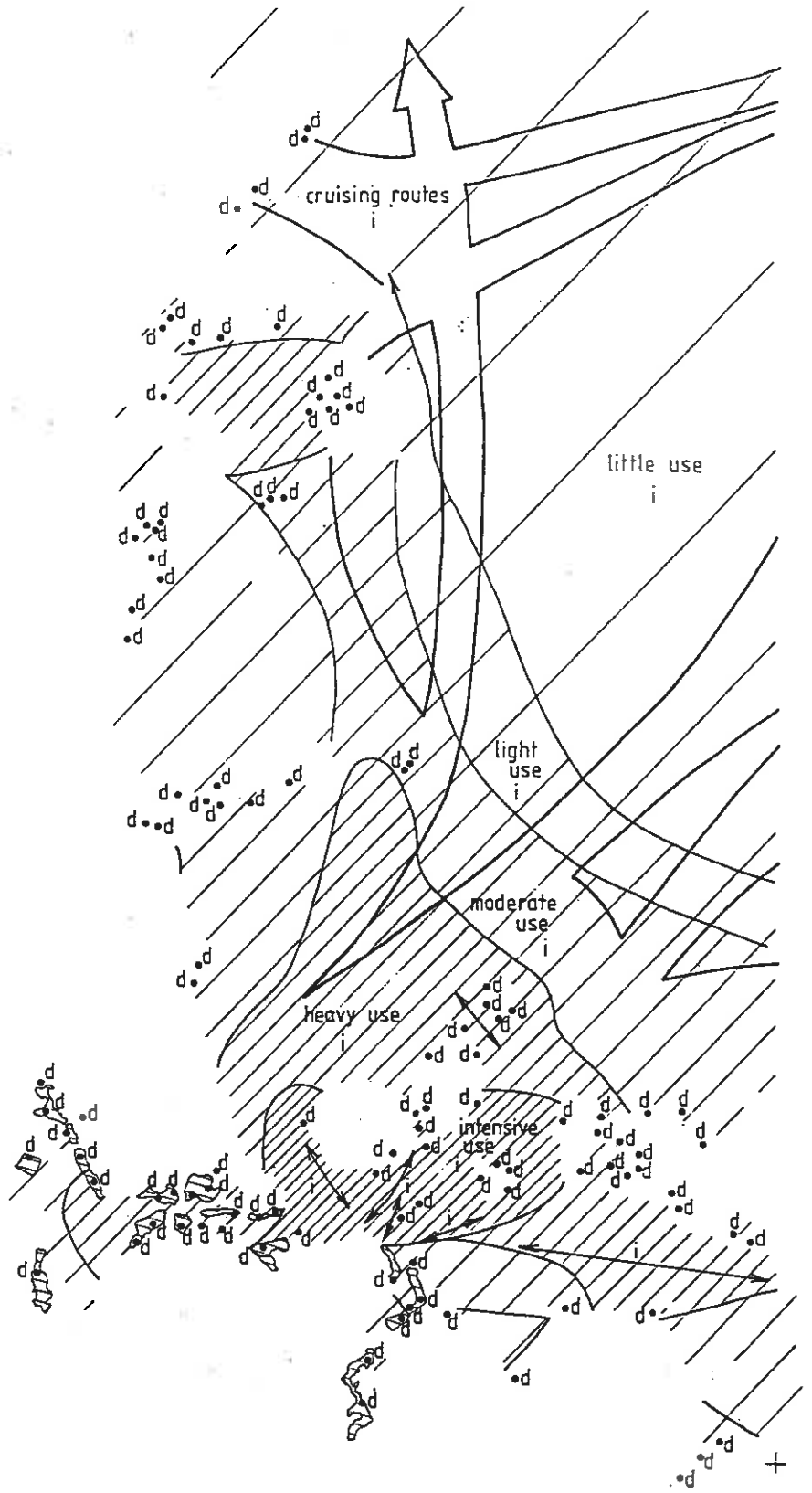
+



3.2
 AUCKLAND
 5.1
 HUMAN MOD. & USE
 LAND-BASED REC.

5 HUMAN MODIFICATION AND USE

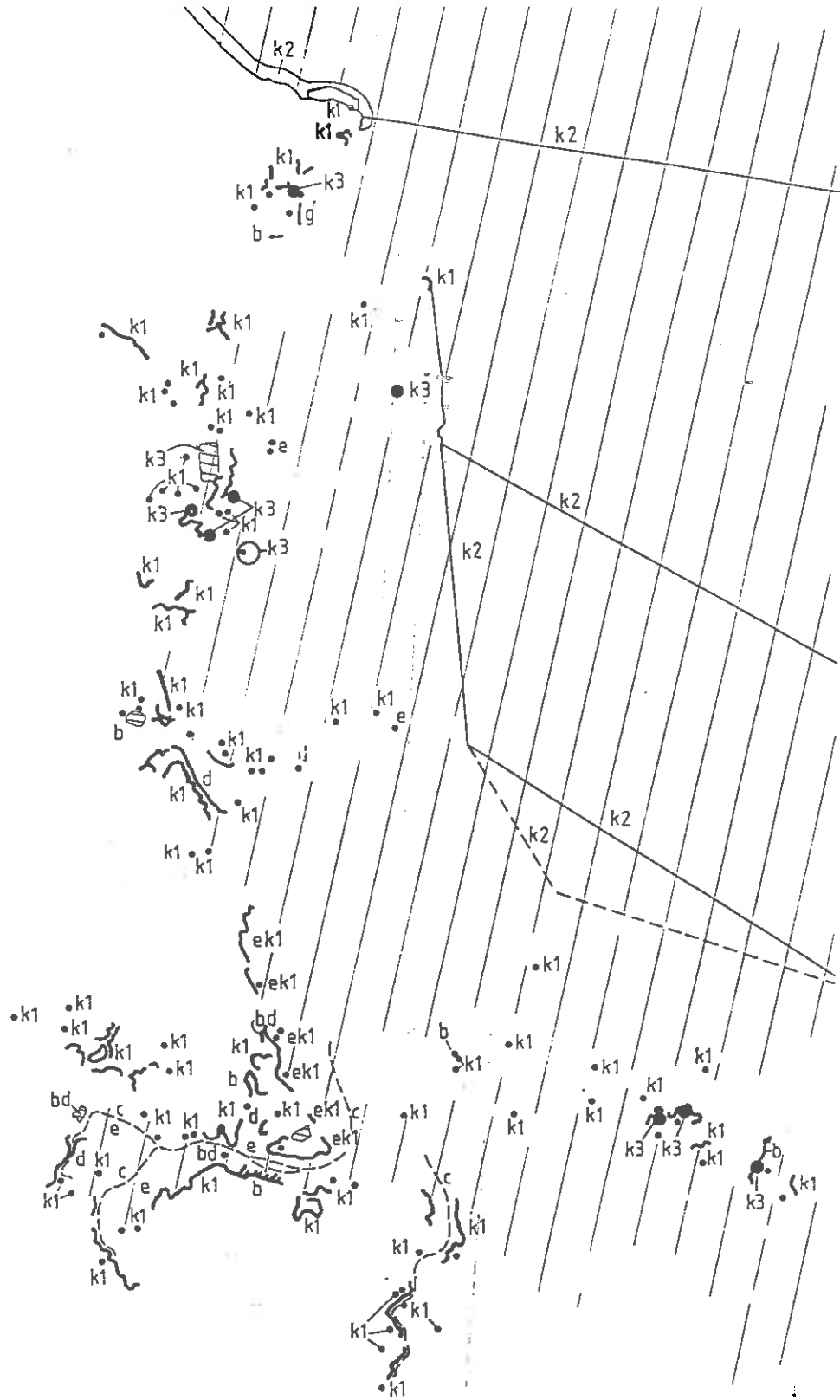
(a)	Land Development
(b)	Reclamations and causeways
(c)	Commercial port areas
(d)	Small boat harbours and moorings
(e)	Outfalls, major pipelines and cables
(f)	Artificial coves
(g)	Beach replenishment
(h)	Shoreland-based recreation
(i)	Water-based recreation
(j)	Traditional Maori use
(k)	Other



3.2
 AUCKLAND
 5.2
 HUMAN MOD. & USE
 WATER-BASED REC.

- 5 HUMAN MODIFICATION AND USE
- (a) Land Development
 - (b) Reclamations and causeways
 - (c) Commercial port areas
 - (d) Small boat harbours and moorings
 - (e) Outfalls, major pipelines and cables
 - (f) Artificial cuts
 - (g) Beach replenishment
 - (h) Shoreland-based recreation
 - (i) Water-based recreation
 - (j) Traditional Maori use
 - (k) Other

+ k1

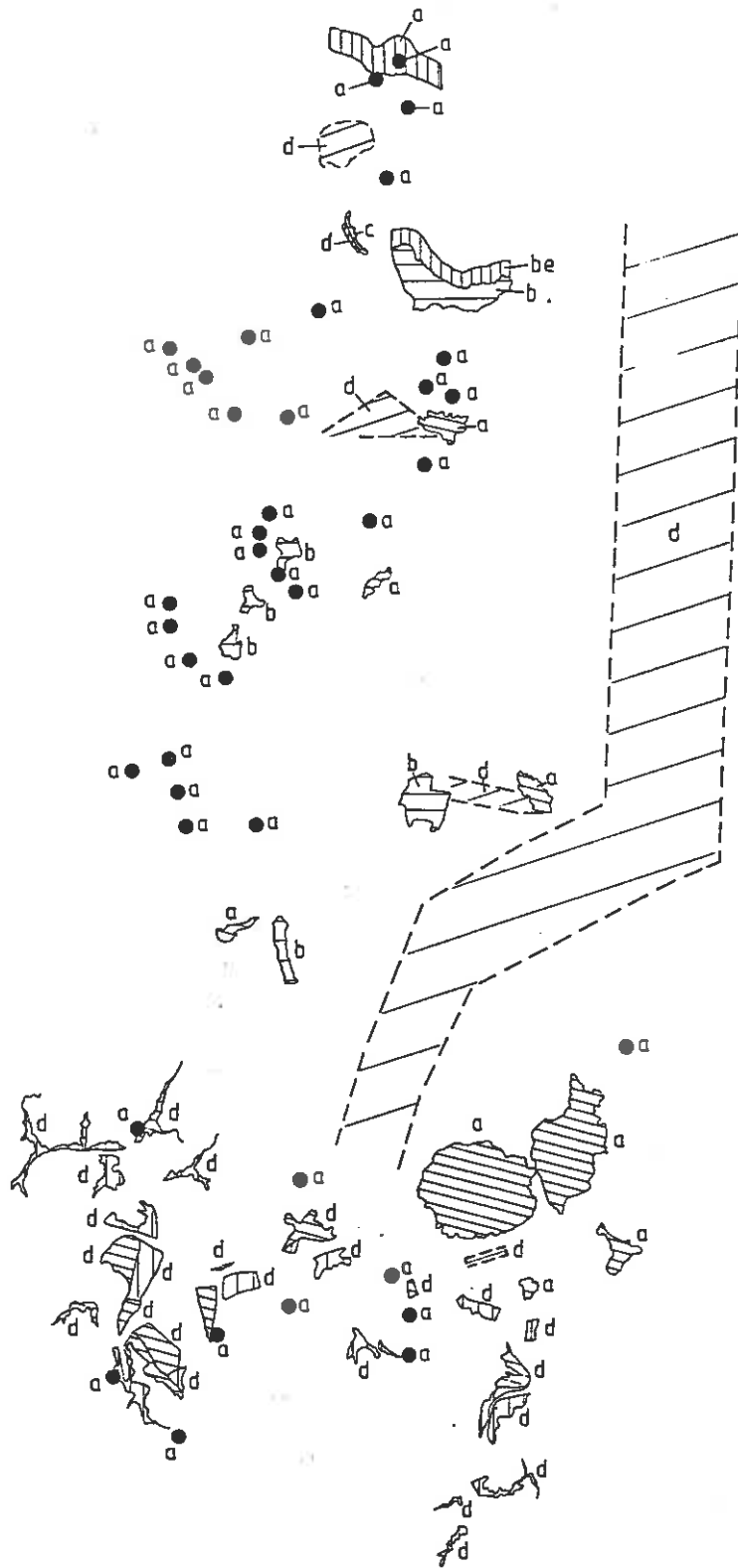


3.2
 AUCKLAND
 5.3
 HUMAN MOD. & USE
 STRUCTURES / FISHERIES

5 HUMAN MODIFICATION AND USE

(a)	Land Development
(b)	Reclamations and causeways
(c)	Commercial port areas
(d)	Small boat harbours and moorings
(e)	Outfalls, major pipelines and cables
(f)	Artificial cuts
(g)	Beach replenishment
(h)	Shoreland-based recreation
(i)	Water-based recreation
(j)	Traditional Maori use
(k)	Other

+



3.2
AUCKLAND
6.1
EXISTING PROTECTION

EXISTING PROTECTION

(a)	National protected areas
(b)	Regional protected areas
(c)	Local protected areas
(d)	Protective zoning
(e)	Marine parks
(f)	Private protected areas
(g)	Voluntary protection of areas
(h)	Rabbit areas
(i)	Other

8f

f

+

+

refer sheet 2-7
site CRI 02013

CRI 02015

CRI 02016

CRI 02017

CRI 02018

CRI 02019

CRI 02020

CRI 02021

CRI 02022

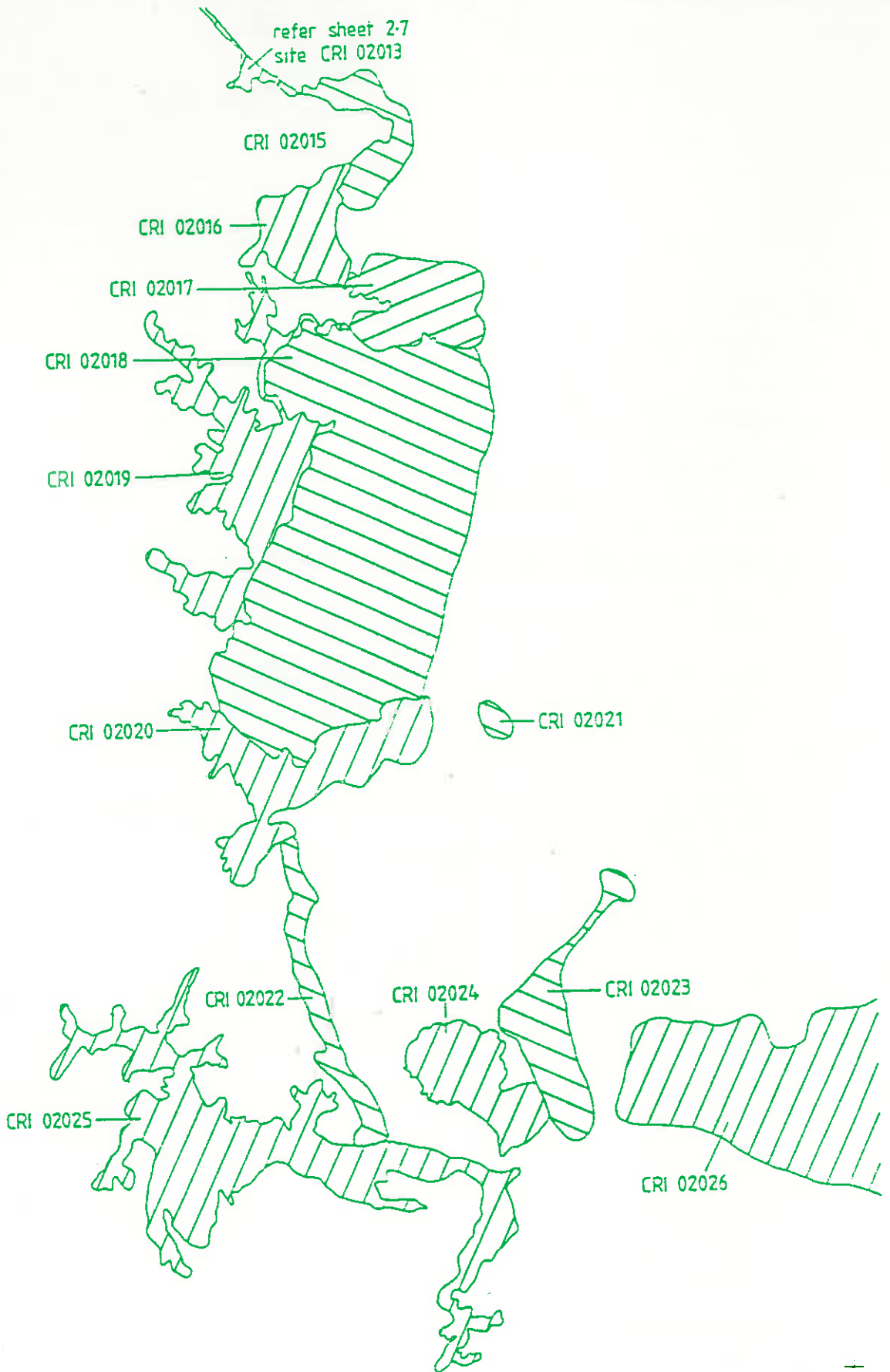
CRI 02024

CRI 02023

CRI 02025




CRI 02026

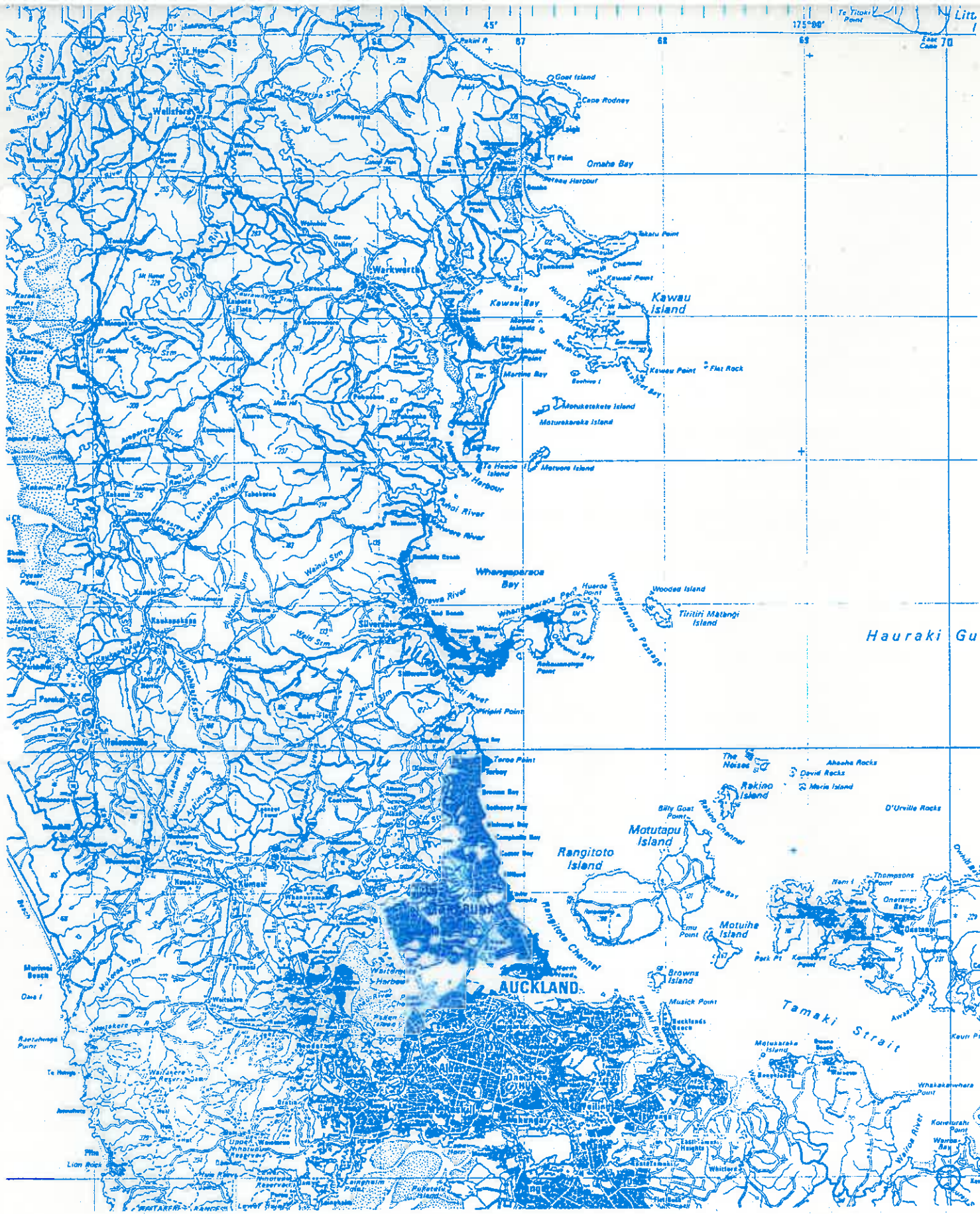
refer sheet 3-1
site CRI 02010



3-2
AUCKLAND
 7-0
OVERVIEW MAP

7 CONSERVATION VALUES






-  areas of conservation value
-  areas of existing information
-  areas where information is lacking




Hauraki Gu

Tamaki Strait

5 0 5 10 kilometres

- KEY FOR SITES :**
-  Point
 -  Line
 -  Area
 -  Zone
 -  Sites within Larger Sites

 **C.R.I. First Order Survey**

Sheet **3.2**

Conservancy

Map No.

Category

Department of Survey and Land Information
Licence 1990/52
Crown Copyright Reserved

Legend

+

71-e

72-e

+

3.3 AUCKLAND
 1.1 NATURAL VALUES
 GEOMORPHIC

1. NATURAL VALUES

Features of Important Natural Value:

- (a) high degree of naturalness
- (b) rare/unique species, communities or habitats
- (c) important breeding/ feeding/ roosting/ haulout/ nursery areas
- (d) fragile/environmentally sensitive areas
- (e) unique or unusual landforms
- (f) representativeness
- (g) known scientific value
- (h) known national or international importance
- (i) other

+

135-b

136-abf

137-bf

refer sheet 3-2
site CRI 02026

138-f
139-f
140-f

+

3.3
AUCKLAND
1.2
NATURAL VALUES
FLORA

1 NATURAL VALUES

Features of Important Natural Value:

- (a) high degree of naturalness
- (b) rare/unique species, communities or habitats
- (c) important breeding/feeding/roosting/haulout/nursery areas
- (d) fragile/environmentally sensitive areas
- (e) unique or unusual landforms
- (f) representativeness
- (g) known scientific value
- (h) known national or international importance
- (i) other

+

72-bch

73-bc

74-bc

75-bc

76-bc

refer sheet 3 2
site CRI 02026

•--77-bc

•--78-bc

•--79-bc

+

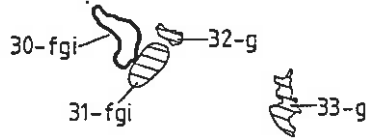
3.3
AUCKLAND
1.3
NATURAL VALUES
FAUNA

NATURAL VALUES

Features of Important Natural Value.

- (a) high degree of naturalness
- (b) rare/unique species, communities or habitats
- (c) important breeding/feeding/roosting/haulout/nursery areas
- (d) fragile/environmentally sensitive areas
- (e) unique or unusual landforms
- (f) representativeness
- (g) known scientific value
- (h) known national or international importance
- (i) other

+



3.3
 AUCKLAND
 1.4
 NATURAL VALUES
 MARINE ECOLOGY

1. NATURAL VALUES

Features of Important Natural Value:

- (a) high degree of naturalness
- (b) rare/unique species, communities or habitats
- (c) important breeding/ feeding/ roosting/ haulout/ nursery areas
- (d) fragile/environmentally sensitive areas
- (e) unique or unusual landforms
- (f) representativeness
- (g) known scientific value
- (h) known national or international importance
- (i) other

+

+



40-bc

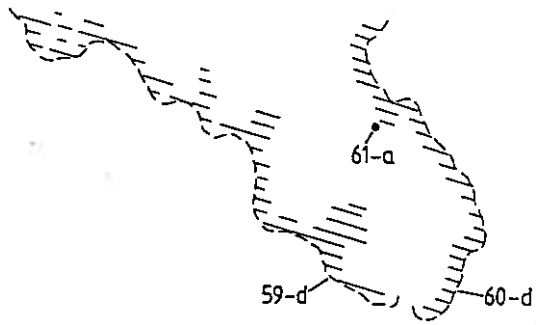
3.3
AUCKLAND
2.0
CULTURAL VALUES

2 CULTURAL VALUES

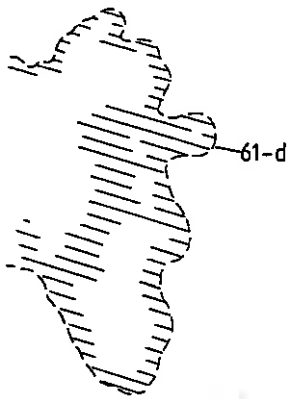
Features of Important Cultural Value

(a)	traditional use
(b)	aesthetic value
(c)	land/seascape value
(d)	spiritual value
(e)	educational value
(f)	other

+



refer sheet 32
 site CRI 02026



+

3.3 AUCKLAND
 3.1 HISTORIC VALUES
 HISTORIC

3 HISTORIC VALUES

Features of Important Historic Value:

- (a) known historic value
- (b) archaeological value - Maori origin
- (c) archaeological value - non-Maori origin
- (d) shipwrecks & wreck sites
- (e) known national or international importance
- (f) other



53-ac

54-c

refer sheet 32
site CRI 02026

55-b




3.3 AUCKLAND
3.2 HISTORIC VALUES
ARCHAEOLOGY

3 HISTORIC VALUES

Features of Important Historic Value:

- (a) known historic value
- (b) archaeological value - Maori origin
- (c) archaeological value - non-Maori origin
- (d) shipwrecks & wreck sites
- (e) known national or international importance
- (f) other



3.3
 AUCKLAND
 3.3
 HISTORIC VALUES
 NZAA SITE RECORDS

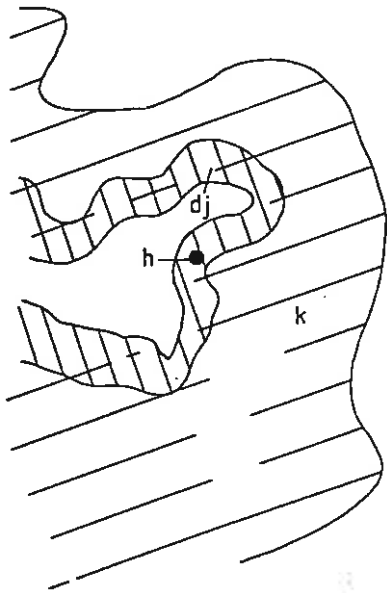
HISTORIC VALUES

Features of Important Historic Value:

(a)	Known historic value
(b)	archaeological value - Maori origin
(c)	archaeological value - non-Maori origin
(d)	shipwrecks & wreck sites
(e)	known national or international importance
(f)	other

• Represents (b).

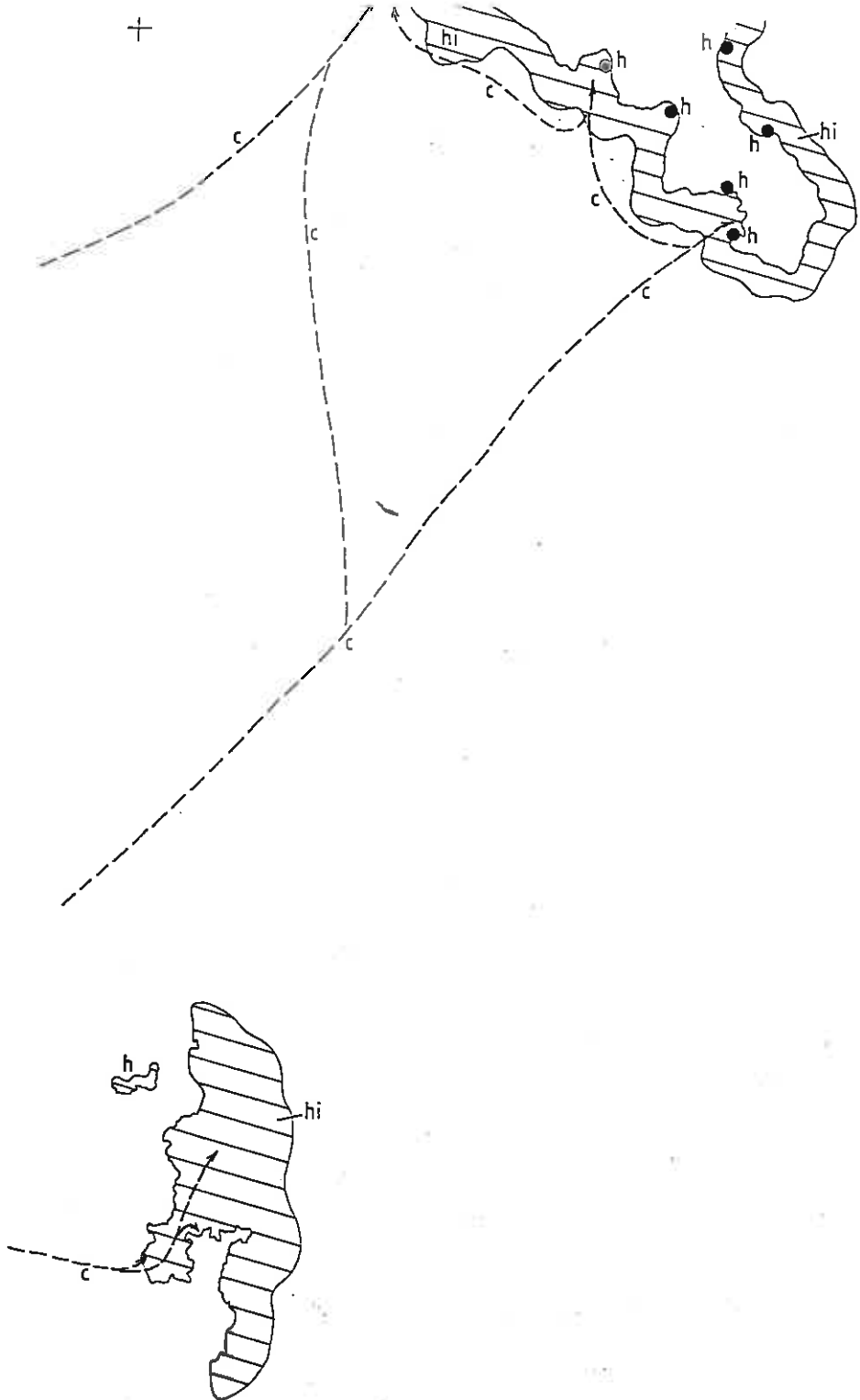
+



3.3 AUCKLAND
 4.0 EXISTING THREATS

EXISTING THREATS

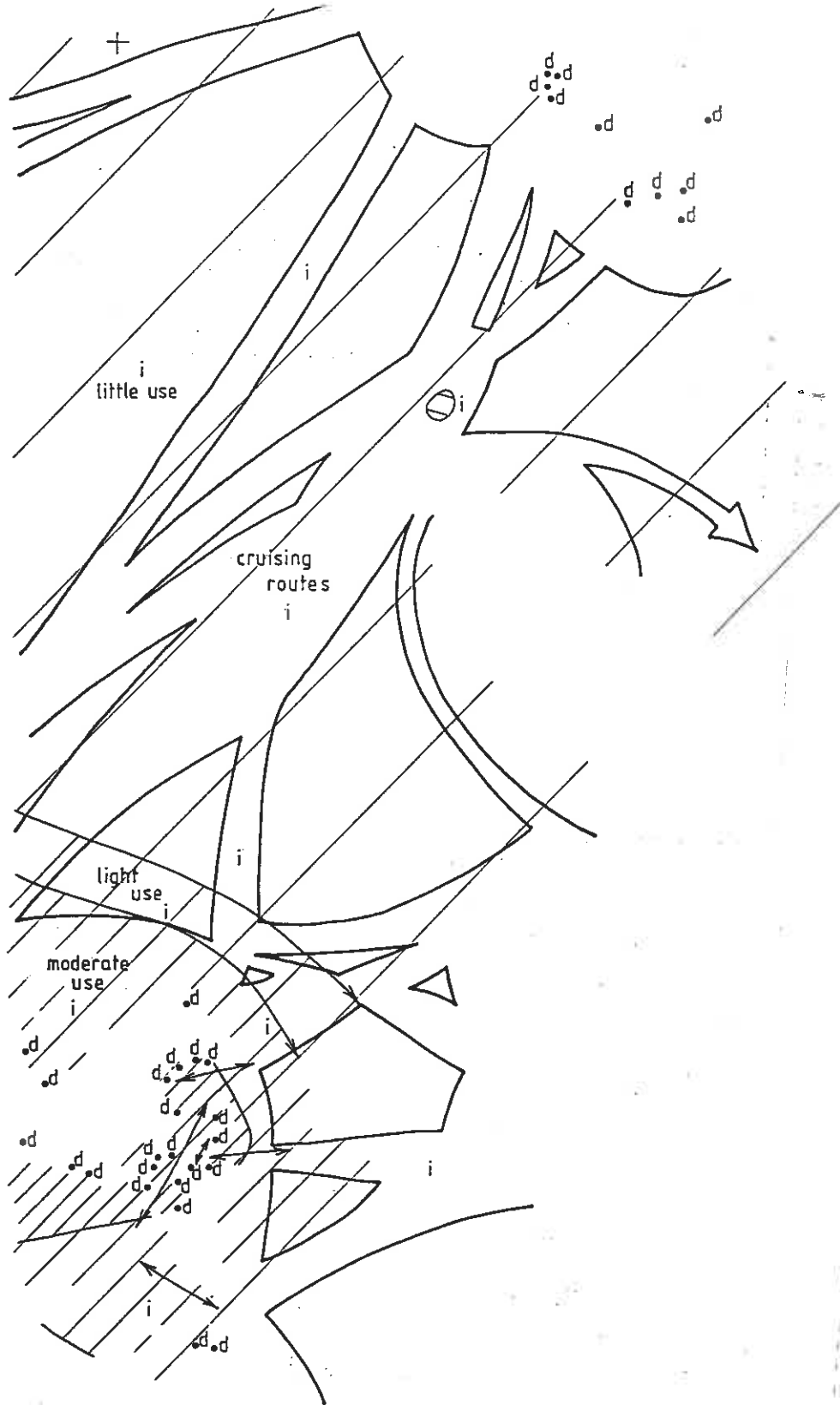
(a)	Erosion, flooding, landslip
(b)	Siltation
(c)	Noxious or invasive exotic plants
(d)	Noxious or farmed animals
(e)	Water pollution
(f)	Mining
(g)	Shore stabilisation works
(h)	Aquaculture
(i)	Fishing techniques
(j)	Spoil or refuse dumping
(k)	Recreation
(l)	Coastal sub-division
(m)	Other



3.3
 AUCKLAND
 5.1
 HUMAN MOD. & USE
 LAND-BASED REC.

5 HUMAN MODIFICATION AND USE

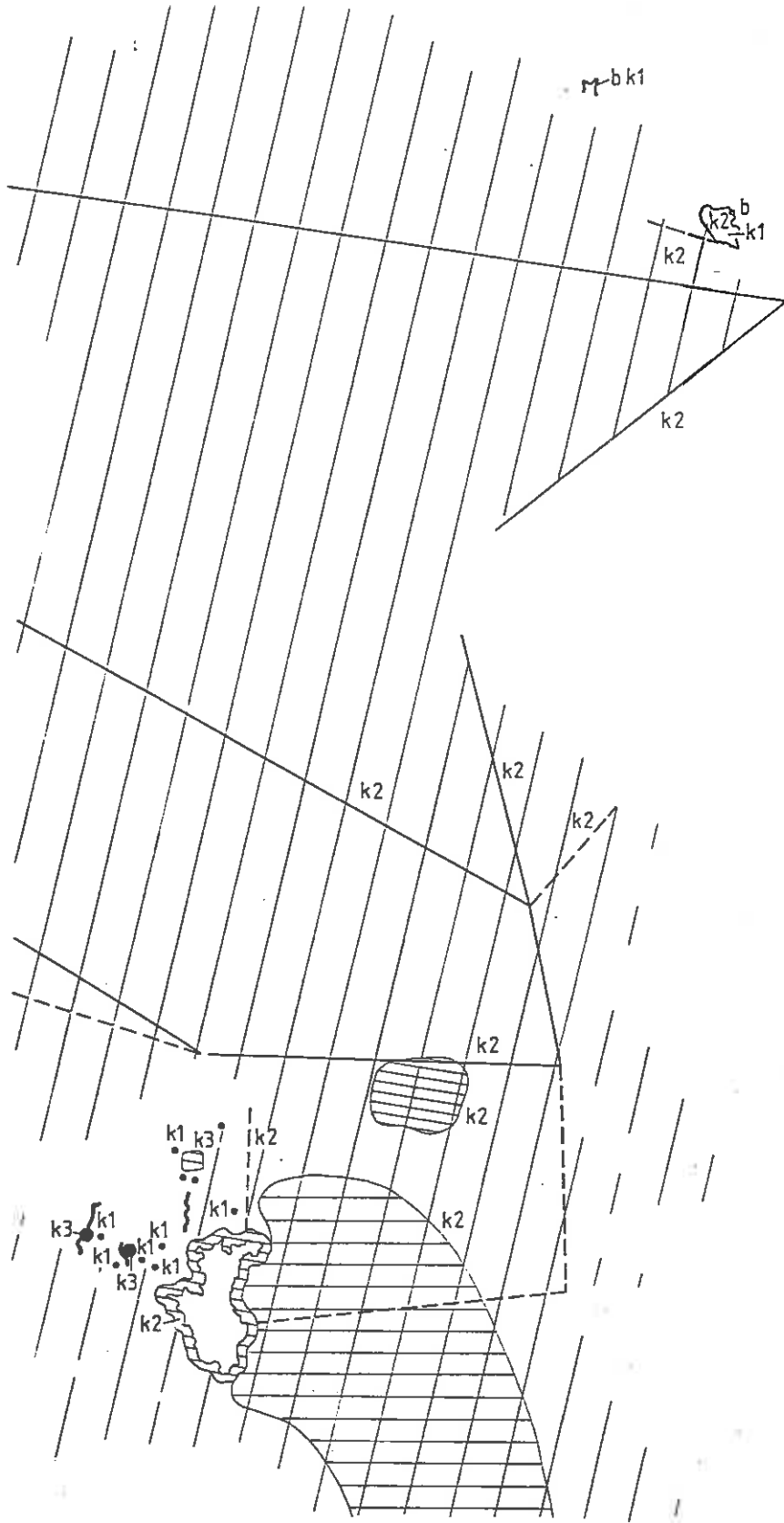
(a)	Land Development
(b)	Reclamations and causeways
(c)	Commercial port areas
(d)	Small boat harbours and moorings
(e)	Outfalls, major pipelines and cables
(f)	Artificial cuts
(g)	Beach replenishment
(h)	Shoreland-based recreation
(i)	Water-based recreation
(j)	Traditional Maori use
(k)	Other



3.3
 AUCKLAND
 5.2
 HUMAN MOD. & USE
 WATER-BASED REC.

5. HUMAN MODIFICATION AND USE

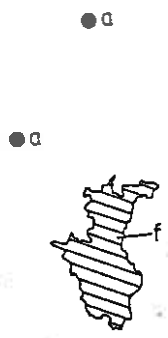
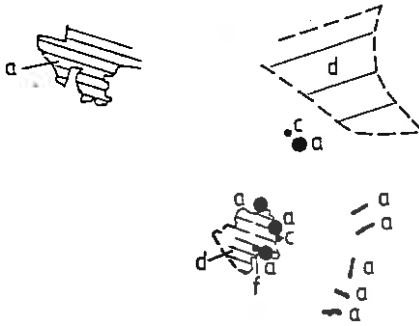
(a)	Land Development
(b)	Reclamations and causeways
(c)	Commercial port areas
(d)	Small boat harbours and moorings
(e)	Outfalls, major pipelines and cables
(f)	Artificial cuts
(g)	Beach replenishment
(h)	Shoreland-based recreation
(i)	Water-based recreation
(j)	Traditional Maori use
(k)	Other



3.3
 AUCKLAND
 5.3
 HUMAN MOD. & USE
 STRUCTURES / FISHERIES

5 HUMAN MODIFICATION AND USE

(a)	Land Development
(b)	Reclamations and causeways
(c)	Commercial port areas
(d)	Small boat harbours and moorings
(e)	Outfalls, major pipelines and cables
(f)	Artificial cuts
(g)	Beach replenishment
(h)	Shoreland-based recreation
(i)	Water-based recreation
(j)	Traditional Maori use
(k)	Other

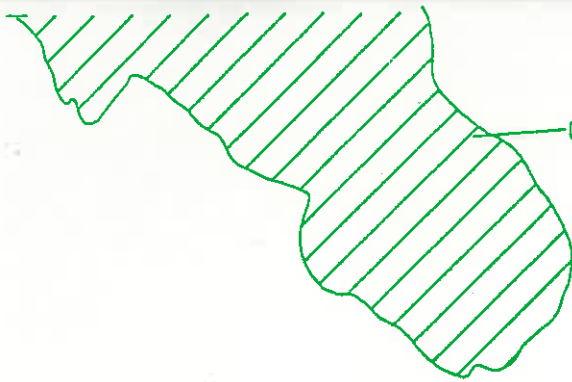


3.3
 AUCKLAND
 6.1
 EXISTING PROTECTION

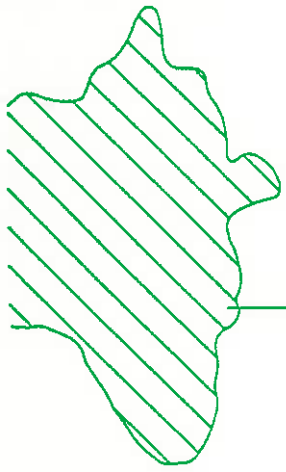
6 EXISTING PROTECTION

(a)	National protected areas
(b)	Regional protected areas
(c)	Local protected areas
(d)	Protective zoning
(e)	Marine parks
(f)	Private protected areas
(g)	Voluntary protection of areas
(h)	Rahui areas
(i)	Other

+



CRI 02031



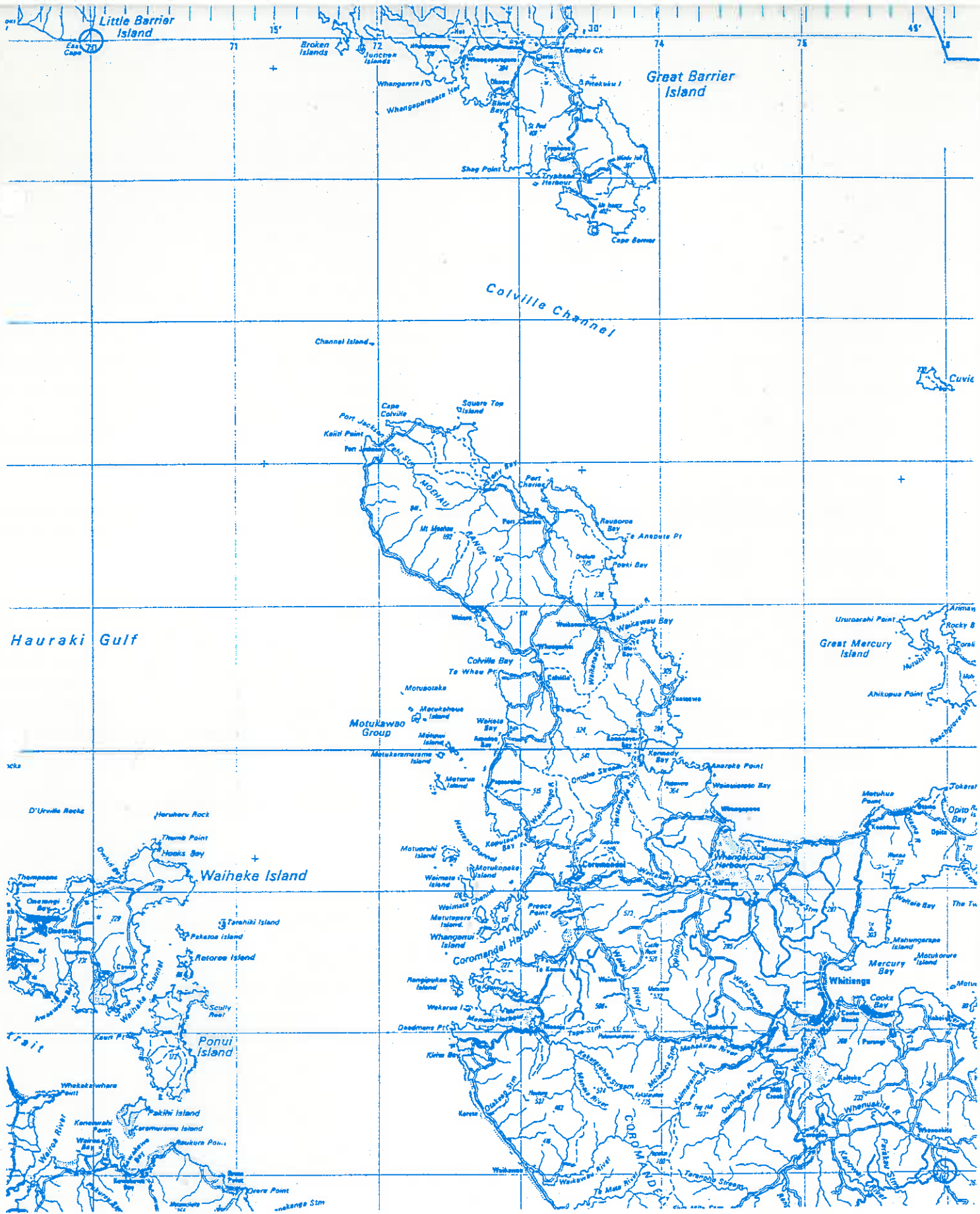
refer sheet 3 2
site CRI 02026

+






3.3
AUCKLAND
7.0
OVERVIEW MAP

7 CONSERVATION VALUES


-  areas of conservation value
-  areas of existing information
-  areas where information is lacking



KEY FOR SITES:

-  Point
-  Line
-  Area
-  Zone
-  Sites within former Sites

5 0 5 10 kilometres

 **C.R.I. First Order Survey**

Sheet **3.3**

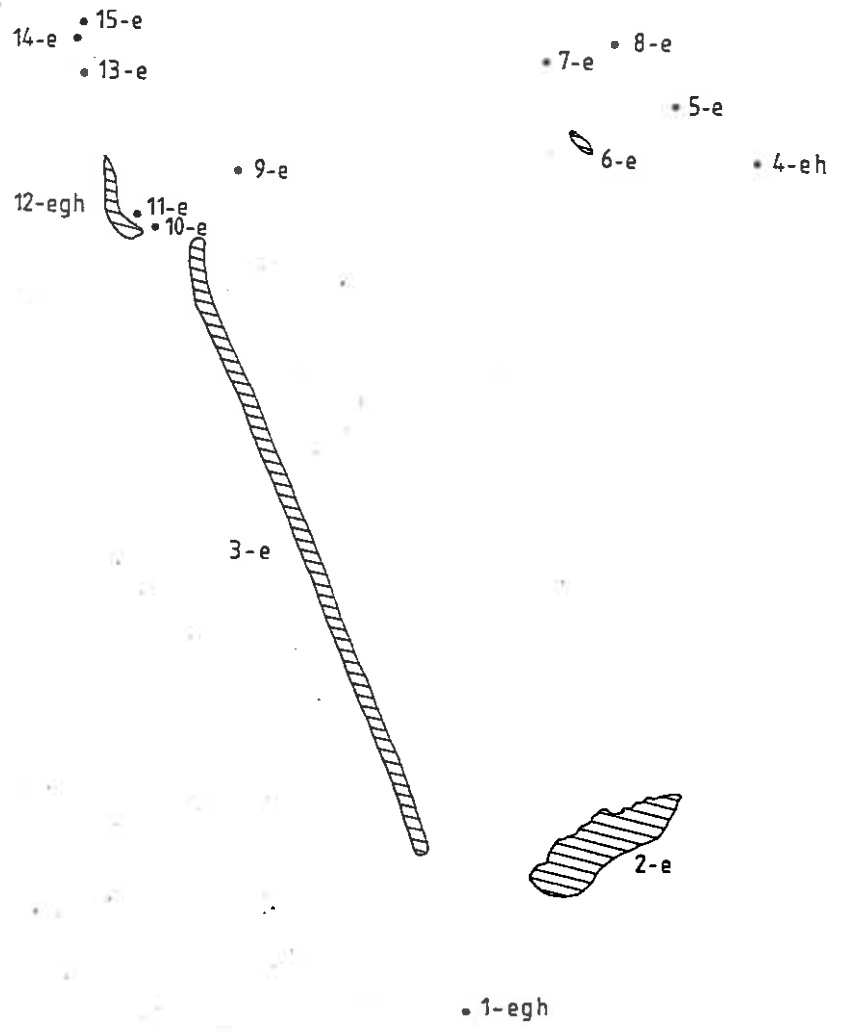
Conservancy

Map No.

Category

Department of Survey and Land Information
Licence 1990/F
Crown Copyright Reserved

Legend

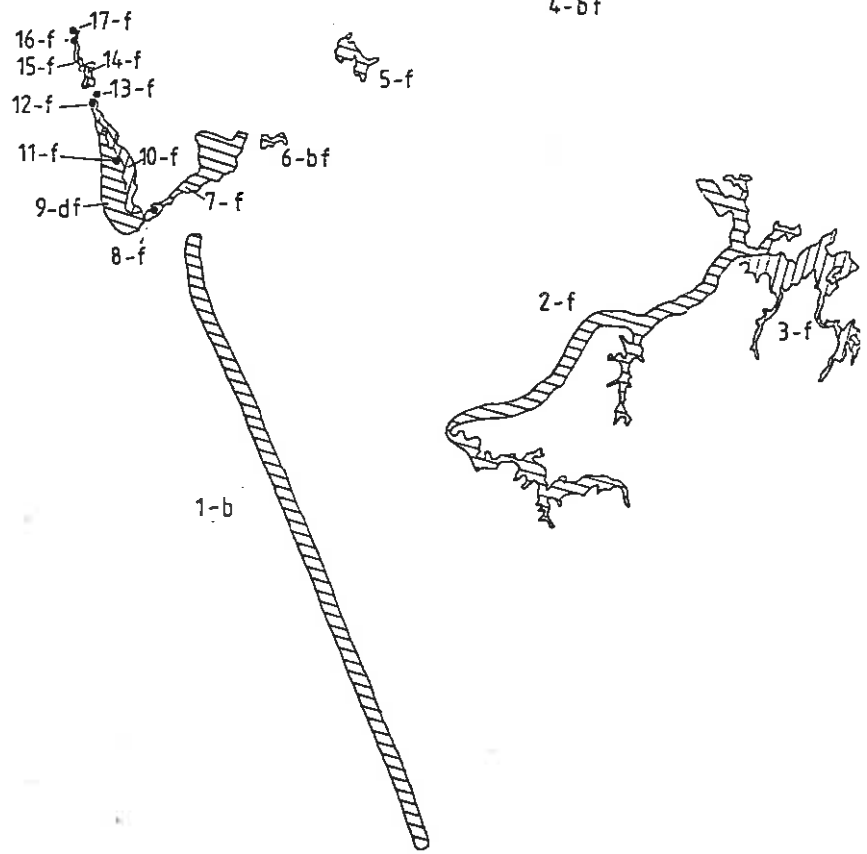


3.5
AUCKLAND
 1.1
**NATURAL VALUES
 GEOMORPHIC**

NATURAL VALUES

Features of Important Natural Value:

(a)	high degree of naturalness
(b)	rare/unique species, communities or habitats
(c)	important breeding/feeding/roosting/haulout/nursery areas
(d)	fragile/environmentally sensitive areas
(e)	unique or unusual landforms
(f)	representativeness
(g)	known scientific value
(h)	known national or international importance
(i)	other

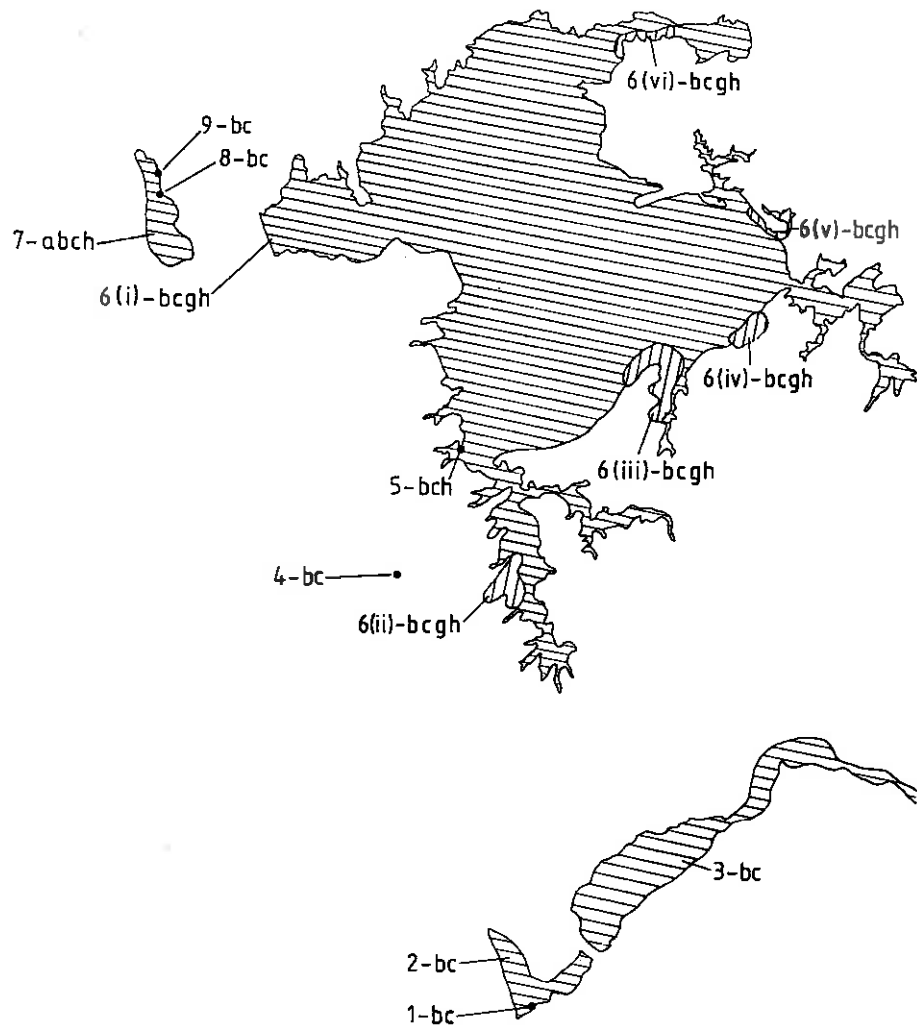


3.5
 AUCKLAND
 1.2
 NATURAL VALUES
 FLORA

1 NATURAL VALUES

Features of Important Natural Value:

- (a) high degree of naturalness
- (b) rare/unique species, communities or habitats
- (c) important breeding/feeding/roosting/haulout/nursery areas
- (d) fragile/environmentally sensitive areas
- (e) unique or unusual landforms
- (f) representativeness
- (g) known scientific value
- (h) known national or international importance
- (i) other



3.5
AUCKLAND
1.3
NATURAL VALUES
FAUNA

NATURAL VALUES

Features of Important Natural Value:

- (a) high degree of naturalness
- (b) rare/unique species, communities or habitats
- (c) important breeding/feeding/roosting/haulout/nursery areas
- (d) fragile/environmentally sensitive areas
- (e) unique or unusual landforms
- (f) representativeness
- (g) known scientific value
- (h) known national or international importance
- (i) other

4-bdg

3-cg

2-cg

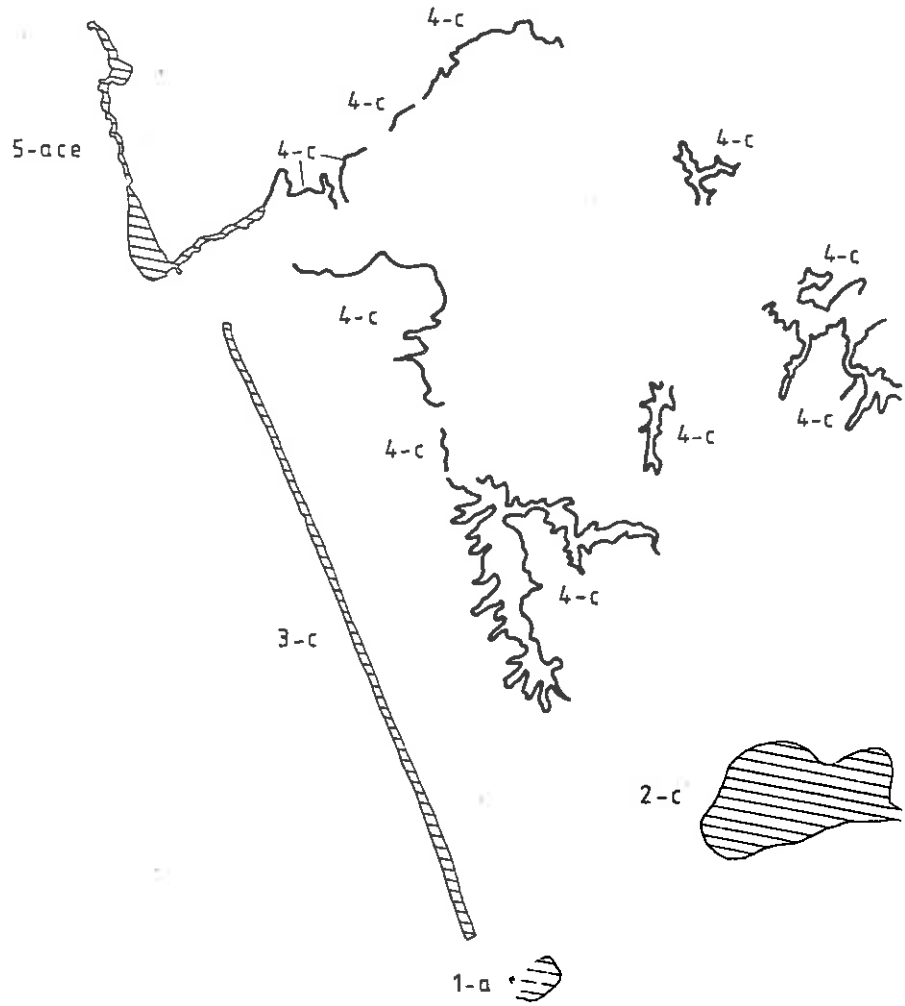
1-c

3.5 AUCKLAND
1.4 NATURAL VALUES
MARINE ECOLOGY

NATURAL VALUES

Features of Important Natural Value:

- (a) high degree of naturalness
- (b) rare/unique species, communities or habitats
- (c) important breeding/feeding/roosting/haulout/nursery areas
- (d) fragile/environmentally sensitive areas
- (e) unique or unusual landforms
- (f) representativeness
- (g) known scientific value
- (h) known national or international importance
- (i) other



3.5
AUCKLAND
 2.0
CULTURAL VALUES

2 **CULTURAL VALUES**

Features of Important Cultural Value

(a)	traditional use
(b)	aesthetic value
(c)	land/seascape value
(d)	spirital value
(e)	educational value
(f)	other

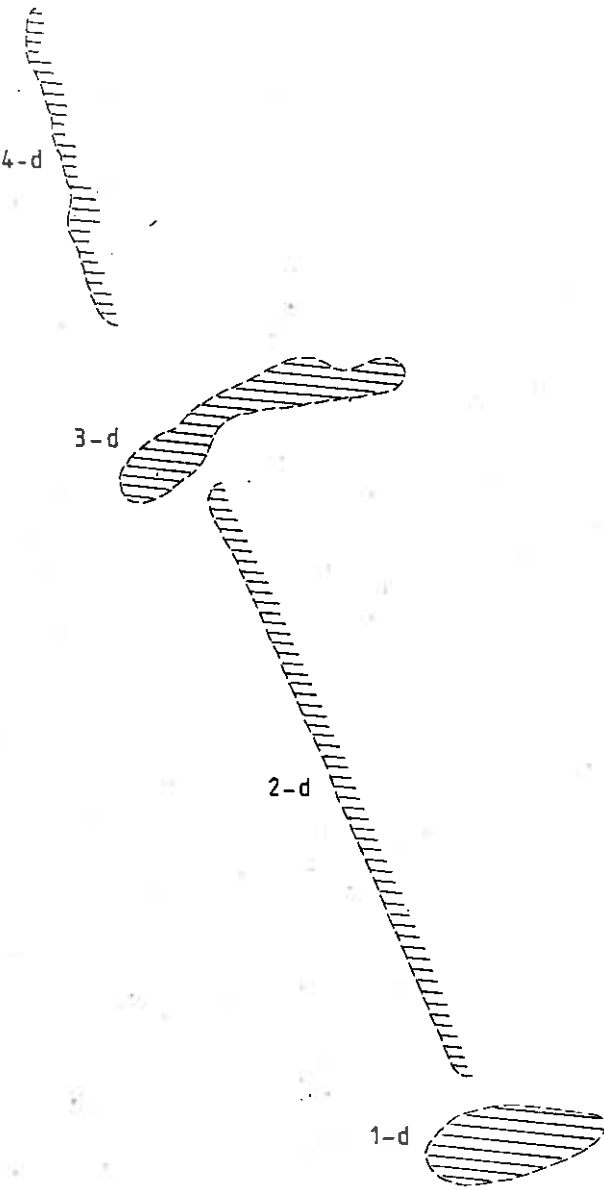
+

4-d

3-d

2-d

1-d

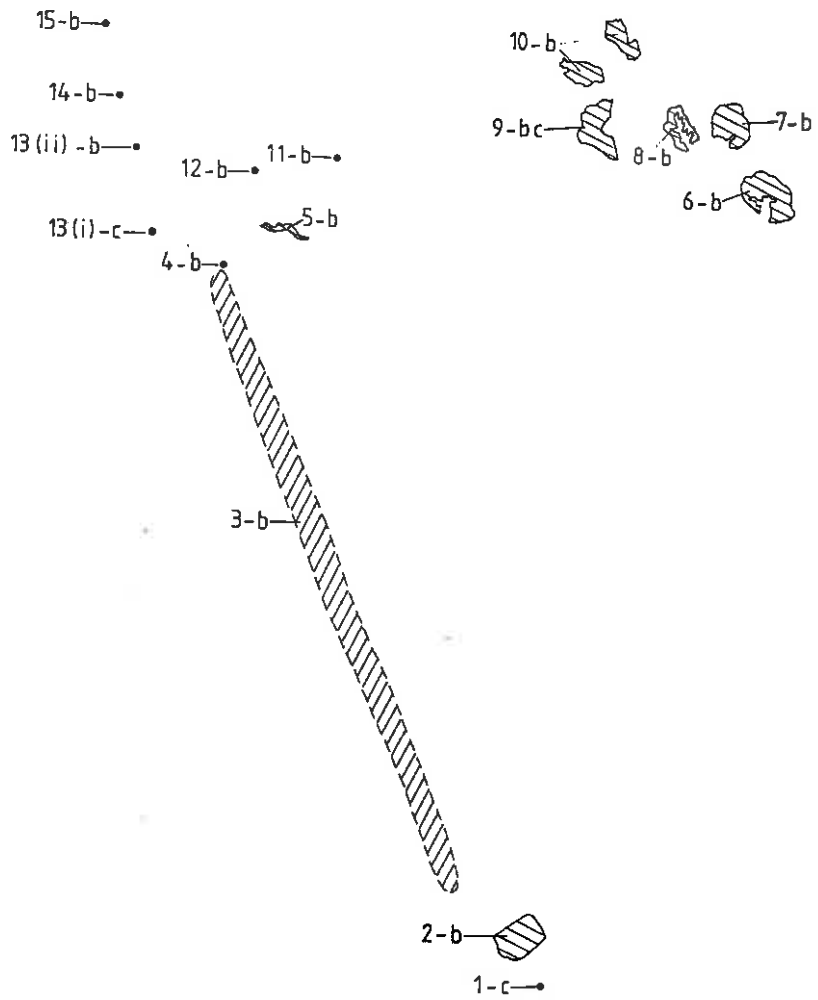


3.5 AUCKLAND
 3.1 HISTORIC VALUES
 HISTORIC

3 HISTORIC VALUES

Features of Important Historic Value:

- (a) Known historic value - Maori origin
- (b) archaeological value - Maori origin
- (c) archaeological value - non-Maori origin
- (d) shipwrecks & wreck sites
- (e) known national or international importance
- (f) other



3.5
 AUCKLAND
 3.2
 HISTORIC VALUES
 ARCHAEOLOGY

HISTORIC VALUES

Features of Important Historic Value:

- (a) known historic value
- (b) archaeological value - Maori origin
- (c) archaeological value - non-Maori origin
- (d) shipwrecks & wreck sites
- (e) known national or international importance
- (f) other



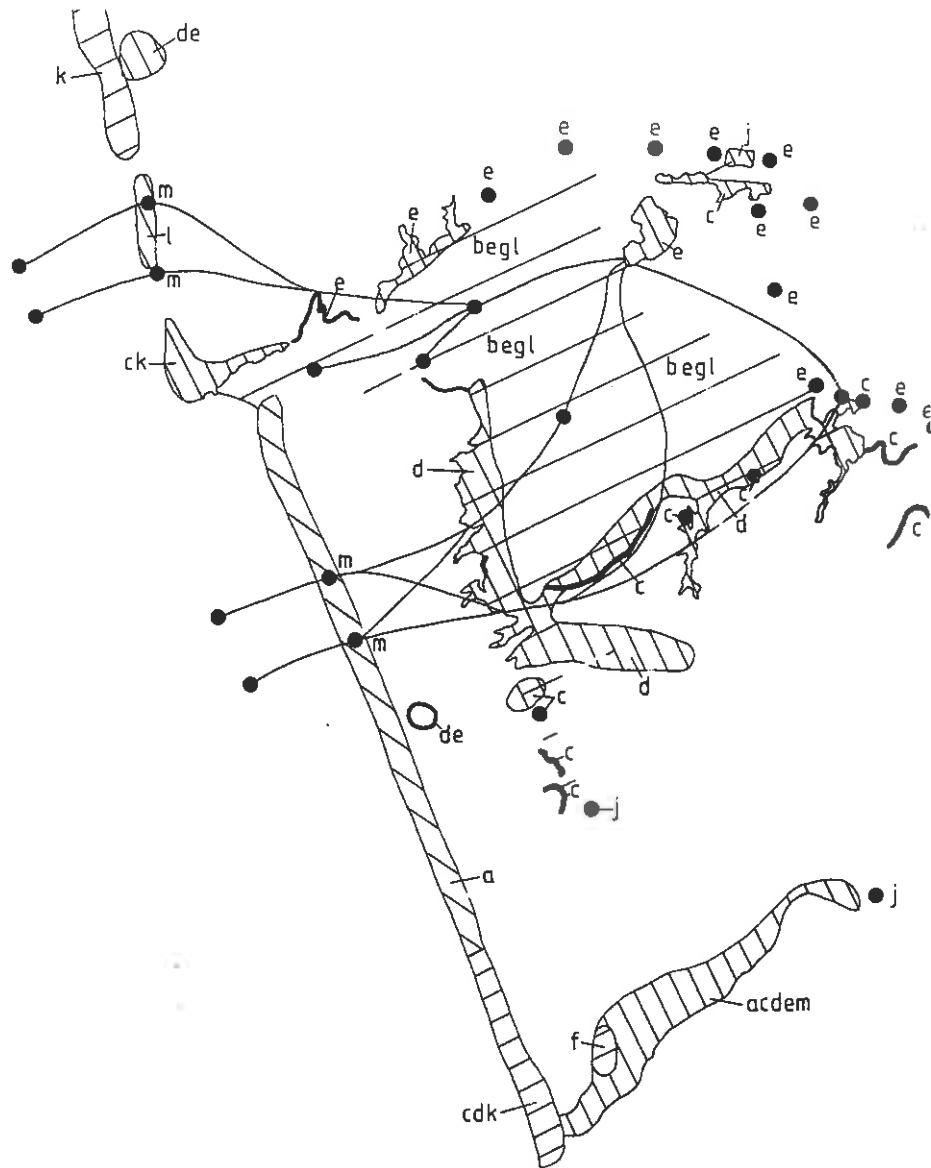
3.5
 AUCKLAND
 3.3
 HISTORIC VALUES
 NZAA SITE RECORDS

3 HISTORIC VALUES

Features of Important Historic Value:

- (a) known historic value
- (b) archaeological value - Maori origin
- (c) archaeological value - non-Maori origin
- (d) shipwrecks & wreck sites
- (e) known national or international importance
- (f) other

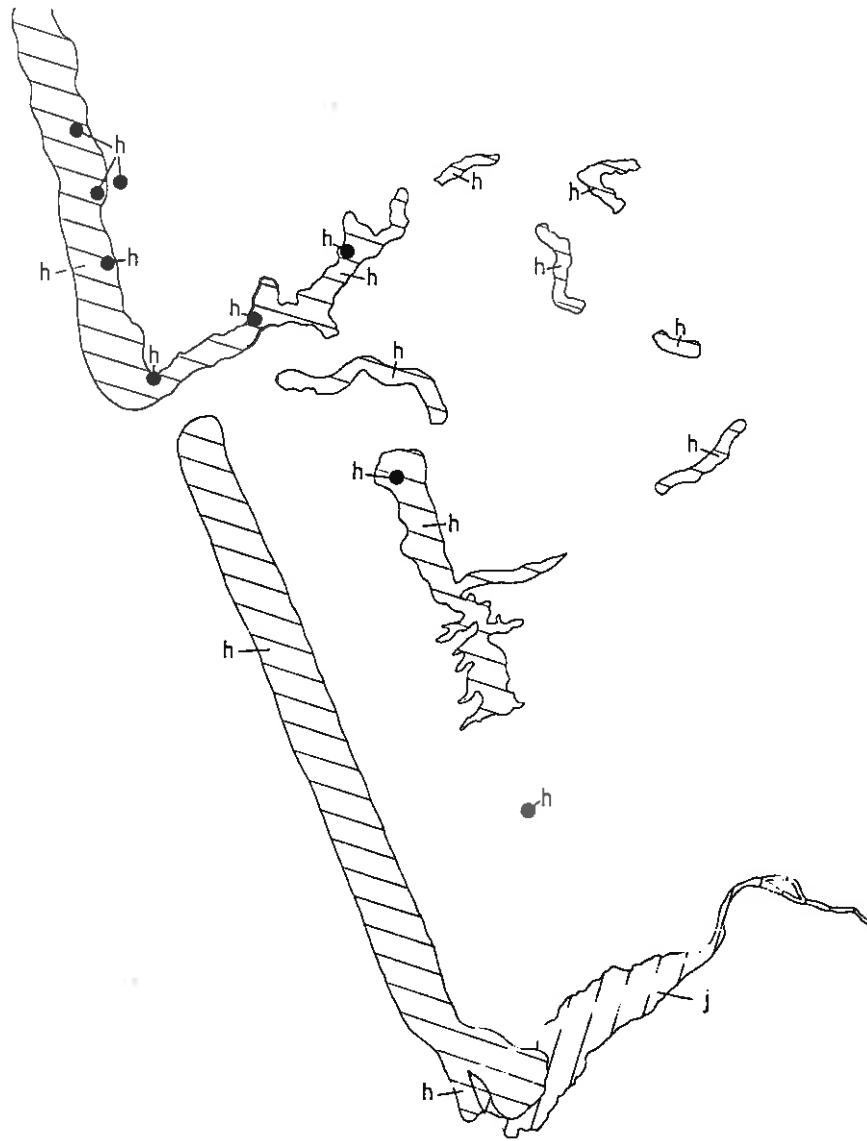
• Represents (b)



3.5
 AUCKLAND
 4.0
 EXISTING THREATS

4 EXISTING THREATS

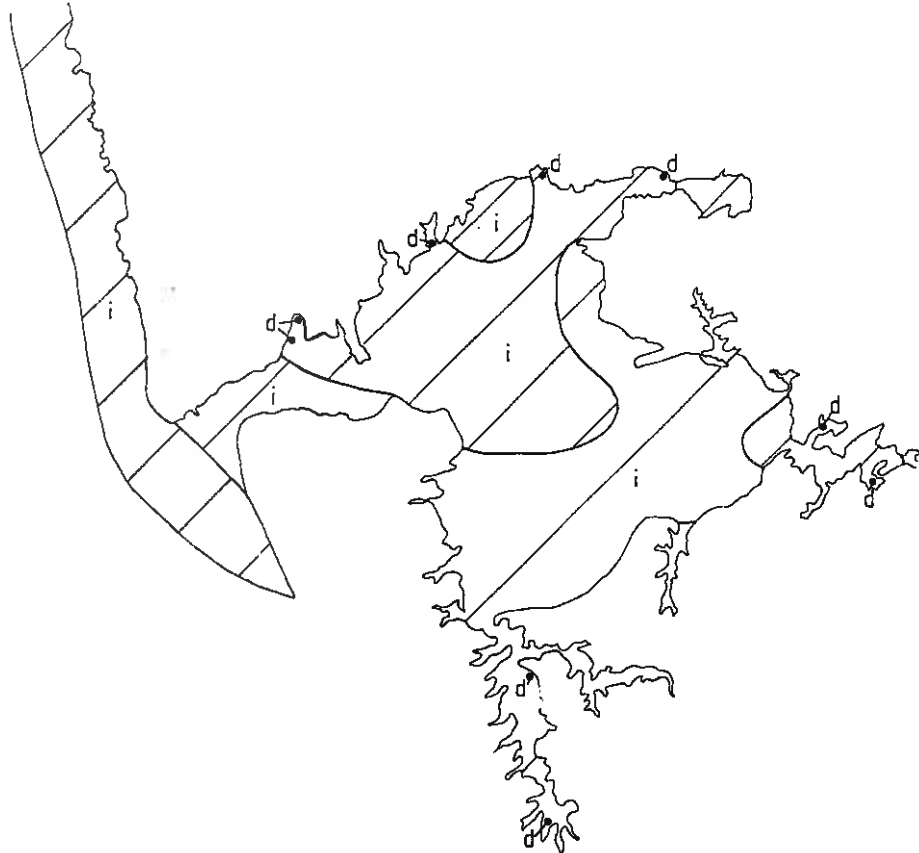
(a)	Erosion, flooding, landslip
(b)	Siltation
(c)	Noxious or invasive exotic plants
(d)	Noxious or farmed animals
(e)	Water pollution
(f)	Mining
(g)	Shore stabilisation works
(h)	Aquaculture
(i)	Fishing techniques
(j)	Spoil or refuse dumping
(k)	Recreation
(l)	Coastal sub-division
(m)	Other



3.5
 AUCKLAND
 5.1
 HUMAN MOD. & USE
 LAND-BASED REC.

5 HUMAN MODIFICATION AND USE

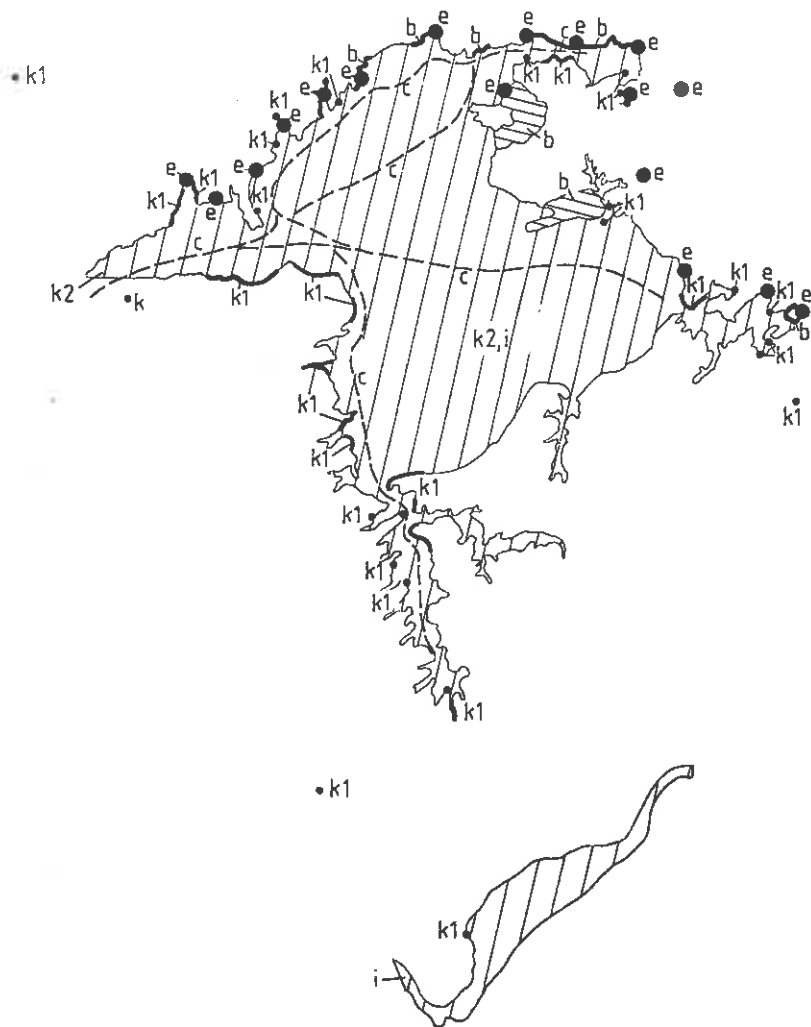
- (a) Land Development
- (b) Reclamations and causeways
- (c) Commercial port areas
- (d) Small boat harbours and moorings
- (e) Outfalls, major pipelines and cables
- (f) Artificial cuts
- (g) Beach replenishment
- (h) Shoreland-based recreation
- (i) Water-based recreation
- (j) Traditional Maori use
- (k) Other



3.5
 AUCKLAND
 5.2
 HUMAN MOD. & USE
 WATER-BASED REC.

5 HUMAN MODIFICATION AND USE

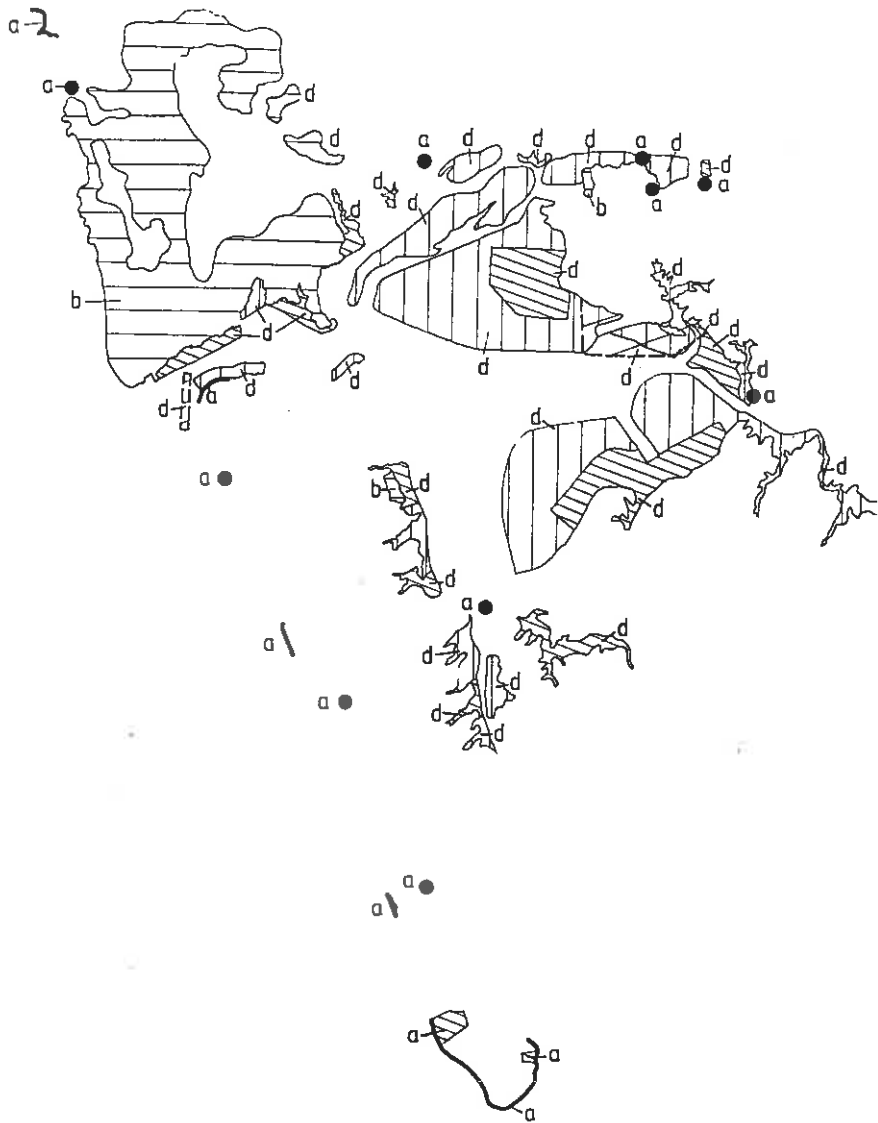
- (a) Land Development
- (b) Reclamations and causeways
- (c) Commercial port areas
- (d) Small boat harbours and moorings
- (e) Outfalls, major pipelines and cables
- (f) Artificial cuts
- (g) Beach replenishment
- (h) Shoreland-based recreation
- (i) Water-based recreation
- (j) Traditional Maori use
- (k) Other



3.5
 AUCKLAND
 3.3
 HUMAN MOD. & USE
 STRUCTURES/FISHERIES

5 HUMAN MODIFICATION AND USE

(a)	Land Development
(b)	Reclamations and causeways
(c)	Commercial port areas
(d)	Small boat harbours and moorings
(e)	Outfalls, major pipelines and cables
(f)	Artificial cuts
(g)	Beach replenishment
(h)	Shoreland-based recreation
(i)	Water-based recreation
(j)	Traditional Maori use
(k)	Other

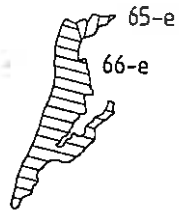


3.5
 AUCKLAND
 6.1
 EXISTING PROTECTION

EXISTING PROTECTION

(a)	National protected areas
(b)	Regional protected areas
(c)	Local protected areas
(d)	Protective zoning
(e)	Marine parks
(f)	Private protected areas
(g)	Voluntary protection of areas
(h)	Rahui areas
(i)	Other

+



• 70-egh

3.6
AUCKLAND
1.1
NATURAL VALUES
GEOMORPHIC

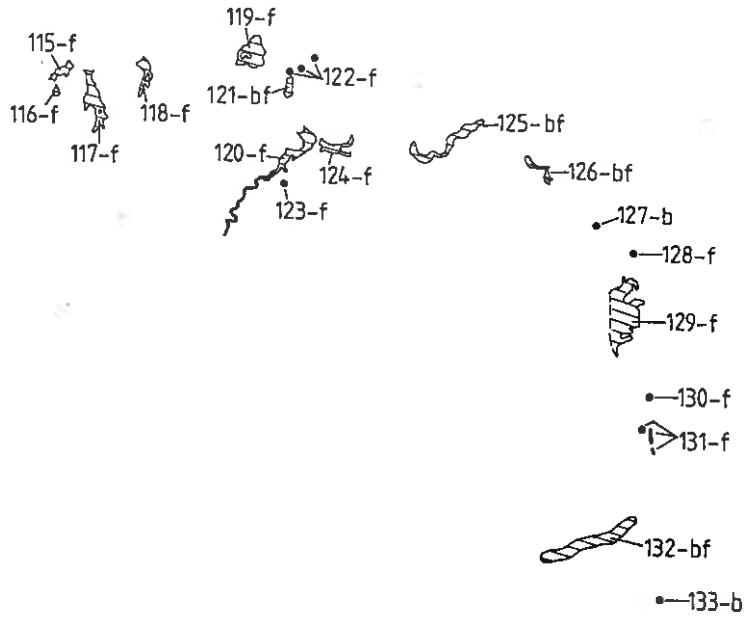
NATURAL VALUES

Features of Important Natural Value:

- (a) high degree of naturalness
- (b) rare/unique species, communities or habitats
- (c) important breeding/feeding/roosting/haulout/nursery areas
- (d) fragile/environmentally sensitive areas
- (e) unique or unusual landforms
- (f) representativeness
- (g) known scientific value
- (h) known national or international importance
- (i) other

+

+

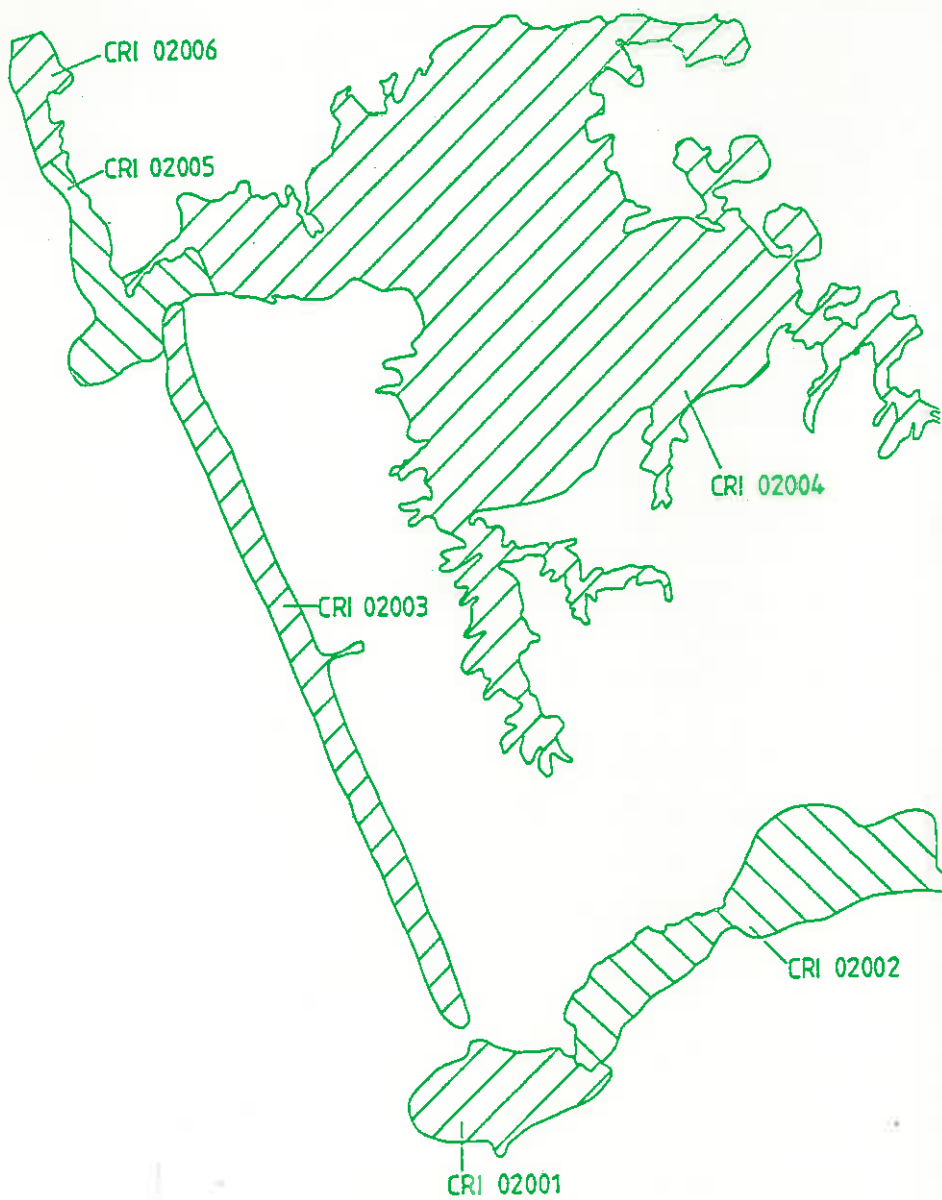


3.6
 AUCKLAND
 1.2
 NATURAL VALUES
 FLORA

NATURAL VALUES




Features of Important Natural Value:

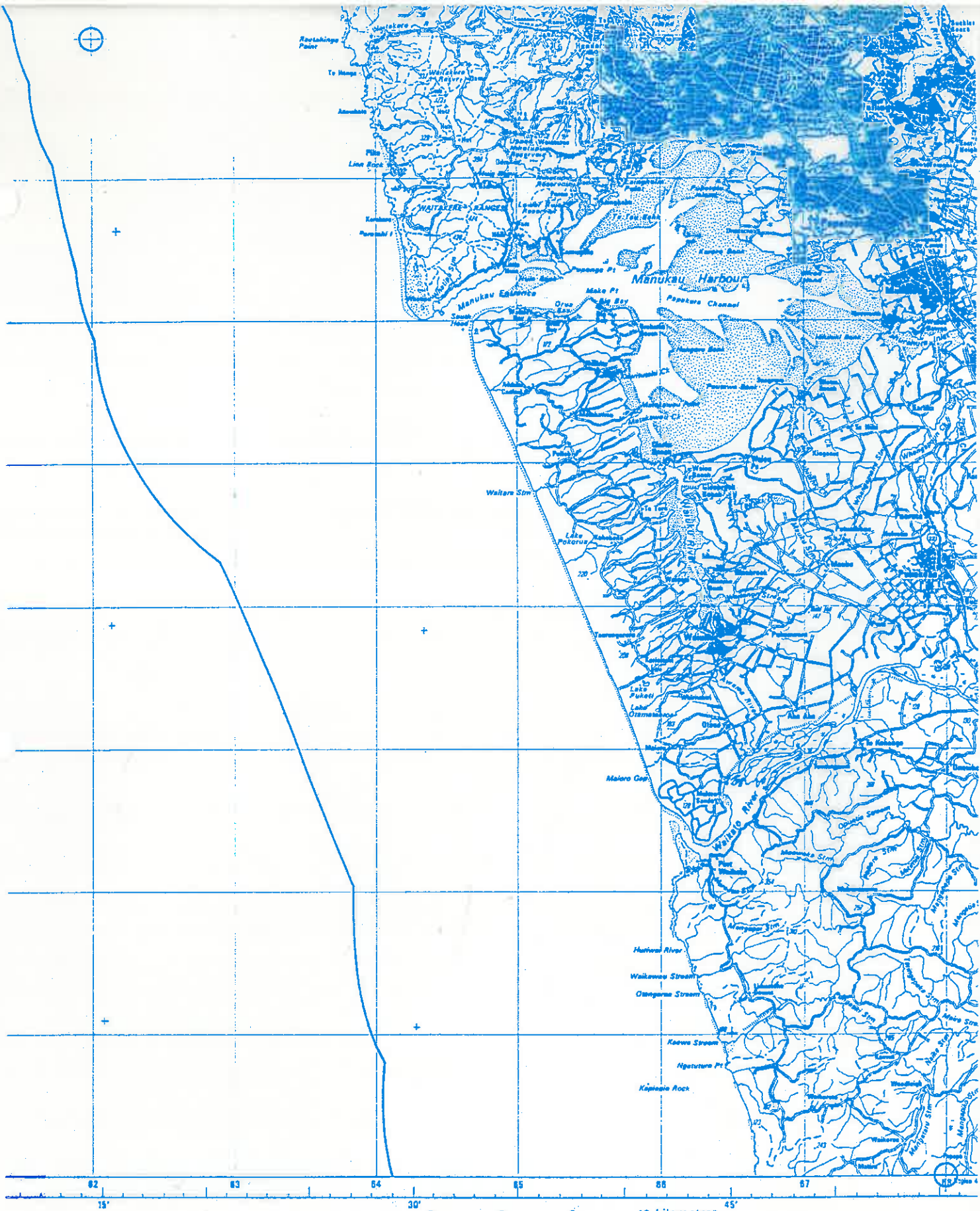
- (a) high degree of naturalness
- (b) rare/unique species, communities or habitats
- (c) important breeding/feeding/roosting/haulout/nursery areas
- (d) fragile/environmentally sensitive areas
- (e) unique or unusual landforms
- (f) representativeness
- (g) known scientific value
- (h) known national or international importance
- (i) other



3.5
 AUCKLAND
 7.0
 OVERVIEW MAP


7 CONSERVATION VALUES

-  areas of conservation value
-  areas of existing information
-  areas where information is lacking



KEY FOR SITES:

- Point
- Line
- ▨ Area
- ▧ Zone
- ▧● Sites within Larger Sites

 **C.R.I. First Order Survey**

Sheet **3.5**

Conservancy

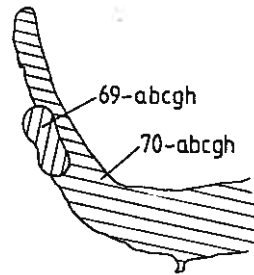
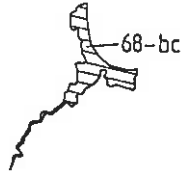
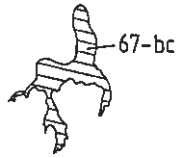
Map No.

Category

Department of Survey and Land Information
Licence 1990/52
Crown Copyright Reserved

Legend

3.6

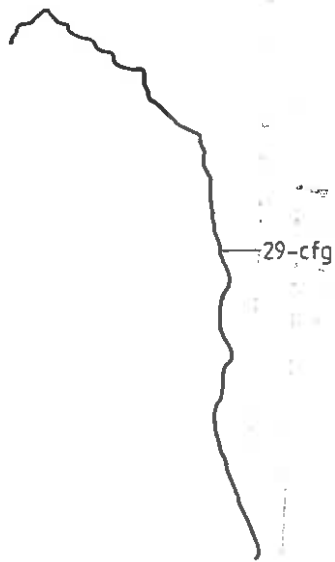


3.6 AUCKLAND
1.3 NATURAL VALUES
FAUNA

1 NATURAL VALUES

Features of Important Natural Value:

- (a) high degree of naturalness
- (b) rare/unique species, communities or habitats
- (c) important breeding/feeding/roosting/haulout/nursery areas
- (d) fragile/environmentally sensitive areas
- (e) unique or unusual landforms
- (f) representativeness
- (g) known scientific value
- (h) known national or international importance
- (i) other

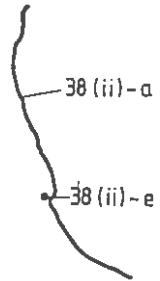
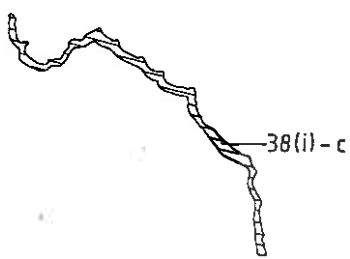
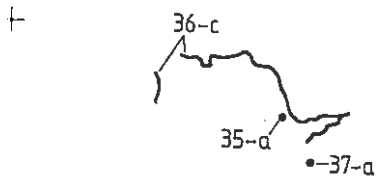


3.6
AUCKLAND
1.4
NATURAL VALUES
MARINE ECOLOGY

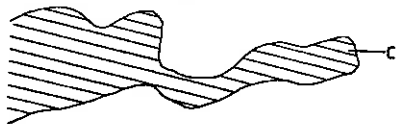
NATURAL VALUES

Features of Important Natural Value.

(a)	high degree of naturalness
(b)	rare/unique species, communities or habitats
(c)	important breeding/ feeding/ roosting/ haulout/ nursery areas
(d)	fragile/environmentally sensitive areas
(e)	unique or unusual landforms
(f)	representativeness
(g)	known scientific value
(h)	known national or international importance
(i)	other



refer sheet 3-5
site CRI 02002



3.6
AUCKLAND
2.0
CULTURAL VALUES

2 CULTURAL VALUES

Features of Important Cultural Value

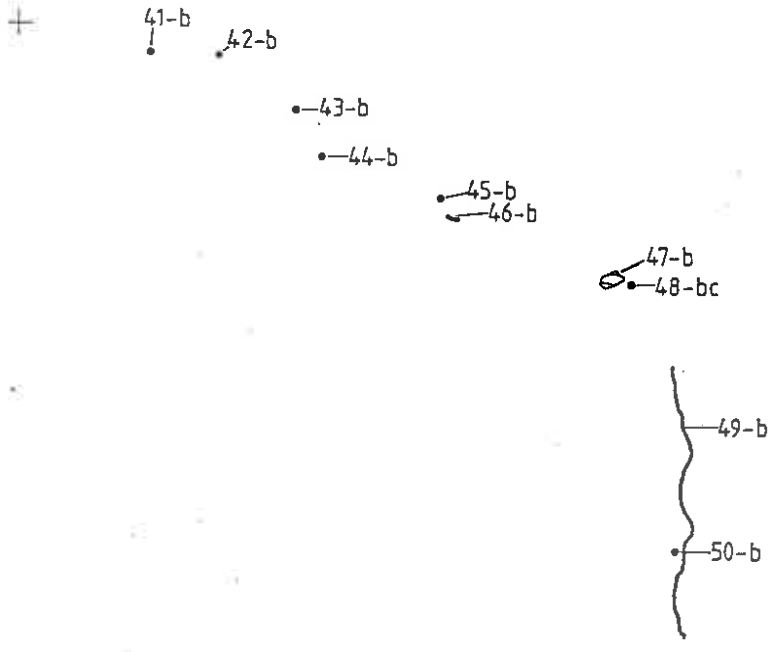
(a)	traditional use
(b)	aesthetic value
(c)	land/seascape value
(d)	spiritual value
(e)	educational value
(f)	other



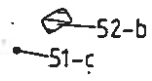
3.6 AUCKLAND
 3.1 HISTORIC VALUES
 HISTORIC

3 HISTORIC VALUES

- Features of Important Historic Value:
- (a) known historic value
 - (b) archaeological value - Maori origin
 - (c) archaeological value - non-Maori origin
 - (d) shipwrecks & wreck sites
 - (e) known national or international importance
 - (f) other



refer sheet 3.2
site CRI 02002



3.6
AUCKLAND
3.2
HISTORIC VALUES
ARCHAEOLOGY

3 HISTORIC VALUES

Features of Important Historic Value:

(a)	known historic value
(b)	archaeological value - Maori origin
(c)	archaeological value - non-Maori origin
(d)	shipwrecks & wreck sites
(e)	known national or international importance
(f)	other



3.6

AUCKLAND

3.3

HISTORIC VALUES

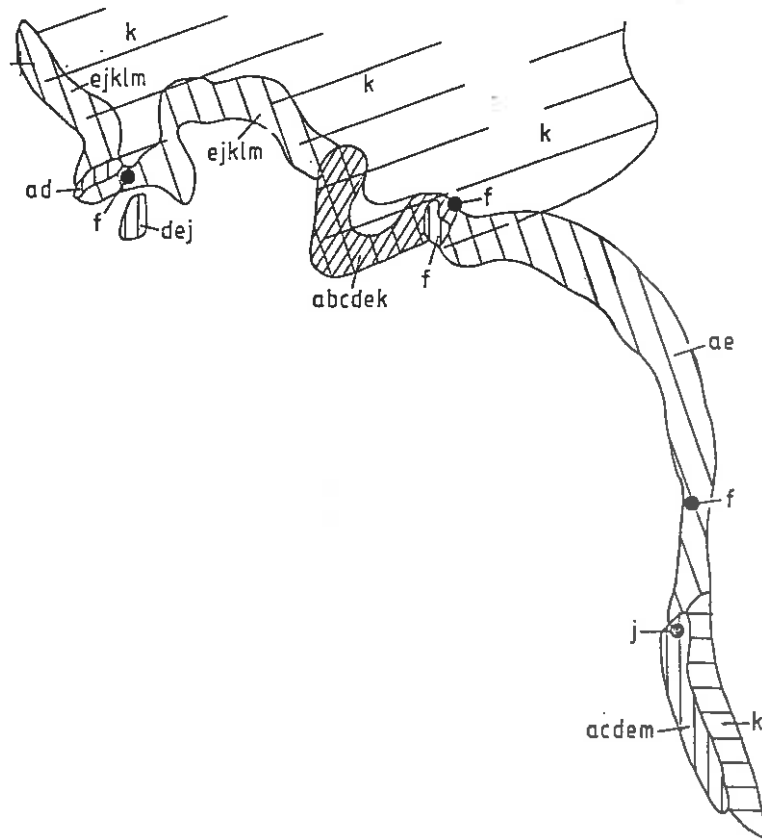
NZAA SITE RECORDS

3 HISTORIC VALUES

Features of Important Historic Value:

(a)	known historic value
(b)	archaeological value - Maori origin
(c)	archaeological value - non-Maori origin
(d)	shipwrecks & wreck sites
(e)	known national or international importance
(f)	other

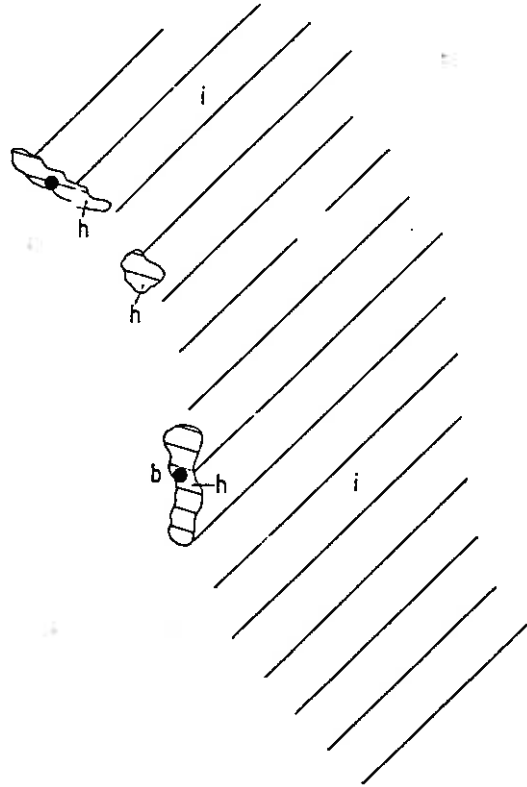
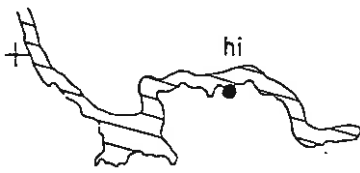
• Represents (b)



3.6
AUCKLAND
 4.0
EXISTING THREATS

4 EXISTING THREATS

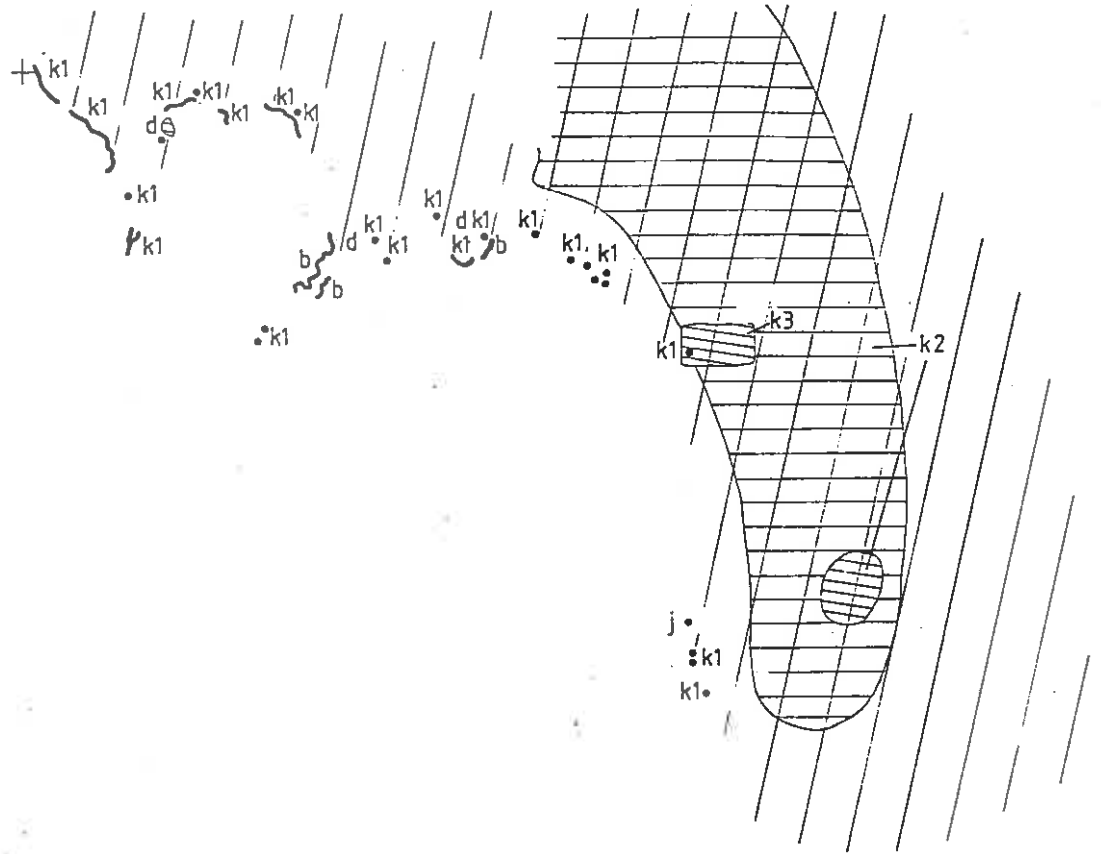
(a)	Erosion, flooding, landslip
(b)	Siltation
(c)	Noxious or invasive exotic plants
(d)	Noxious or farmed animals
(e)	Water pollution
(f)	Mining
(g)	Shore stabilisation works
(h)	Aquaculture
(i)	Fishing techniques
(j)	Spoil or refuse dumping
(k)	Recreation
(l)	Coastal sub-division
(m)	Other



3.6
AUCKLAND
 5.1/5.2
HUMAN MOD. & USE
 LAND-BASED REC.
 WATER-BASED REC.

5 HUMAN MODIFICATION AND USE

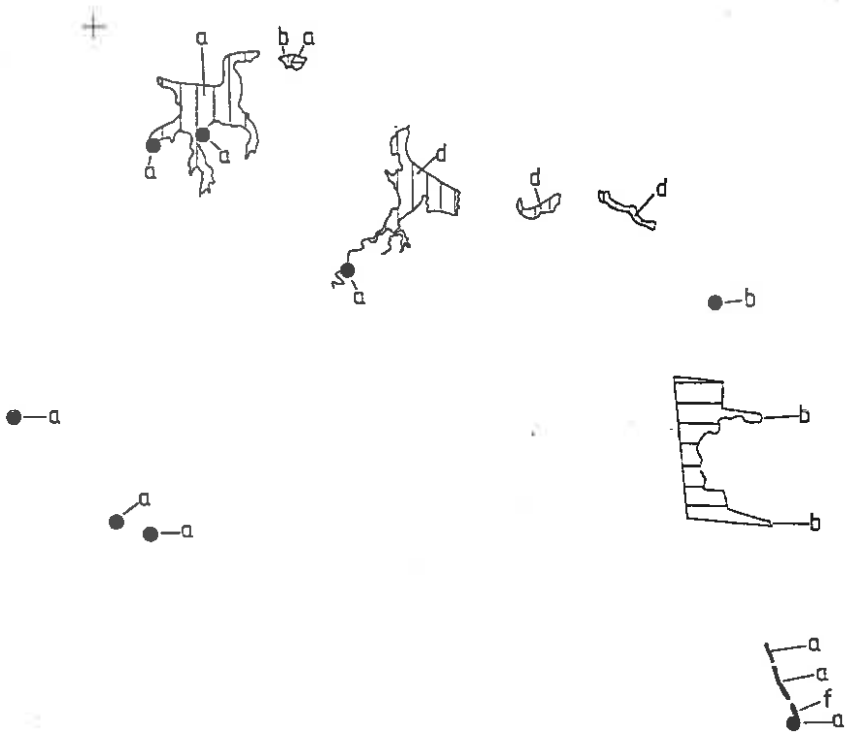
(a)	Land Development
(b)	Reclamations and causeways
(c)	Commercial port areas
(d)	Small boat harbours and moorings
(e)	Outfalls, major pipelines and cables
(f)	Artificial cays
(g)	Beach replenishment
(h)	Shoreland-based recreation
(i)	Water-based recreation
(j)	Traditional Maori use
(k)	Other



3.6
 AUCKLAND
 5.3
 HUMAN MOD. & USE
 STRUCTURES / FISHERIES

HUMAN MODIFICATION AND USE

(a)	Land Development
(b)	Reclamations and causeways
(c)	Commercial port areas
(d)	Small boat harbours and moorings
(e)	Outfalls, major pipelines and cables
(f)	Artificial cuts
(g)	Beach replenishment
(h)	Shoreland-based recreation
(i)	Water-based recreation
(j)	Traditional Maori use
(k)	Other



3.6
 AUCKLAND
 6.1
 EXISTING PROTECTION

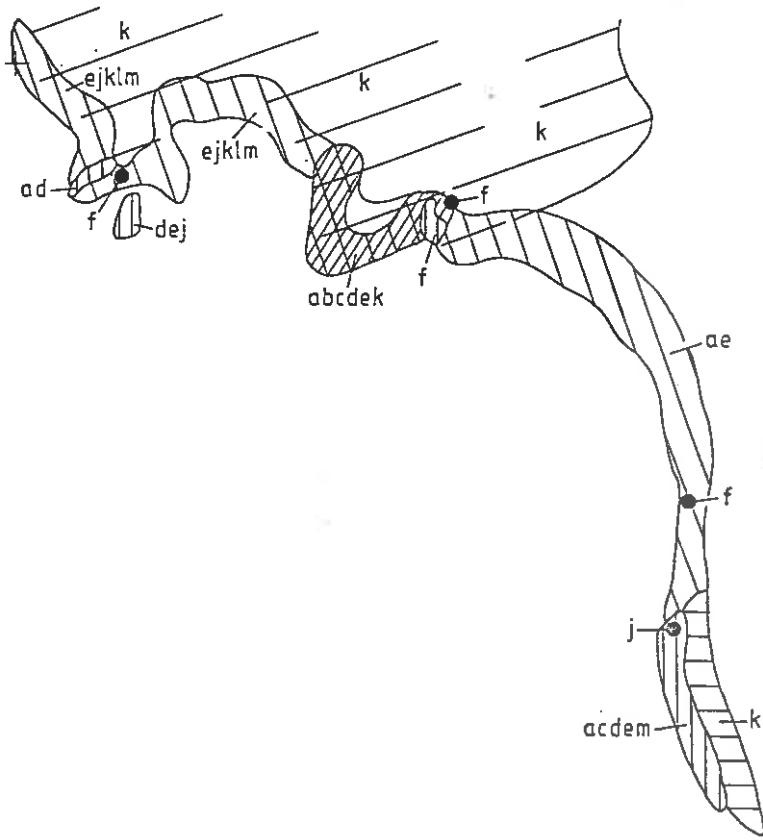
6. EXISTING PROTECTION

(a)	National protected areas
(b)	Regional protected areas
(c)	Local protected areas
(d)	Protective zoning
(e)	Marine parks
(f)	Private protected areas
(g)	Voluntary protection of areas
(h)	Rahui areas
(i)	Other



3.6
 AUCKLAND
 3.3
 HISTORIC VALUES
 NZAA SITE RECORDS

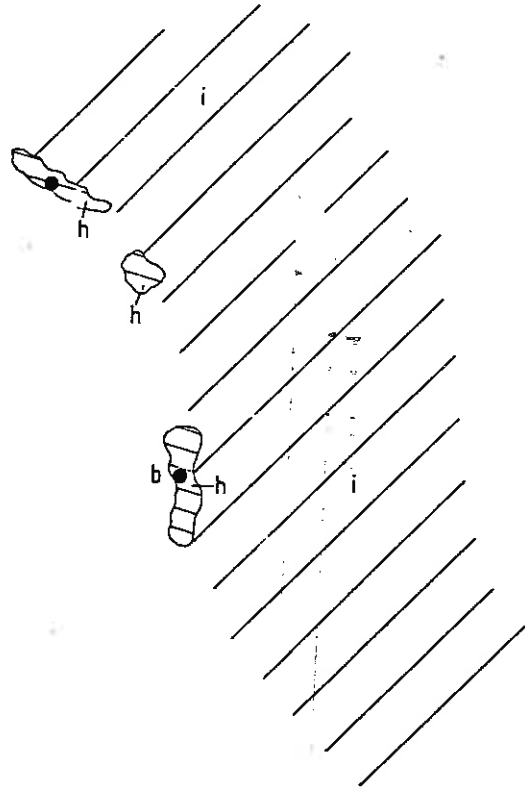
- 3 HISTORIC VALUES
- Features of Important Historic Value:
- | | |
|-----|--|
| (a) | known historic value |
| (b) | archaeological value - Maori origin |
| (c) | archaeological value - non-Maori origin |
| (d) | shipwrecks & wreck sites |
| (e) | known national or international importance |
| (f) | other |
- Represents (b)



3.6
AUCKLAND
 4.0
EXISTING THREATS

4 EXISTING THREATS

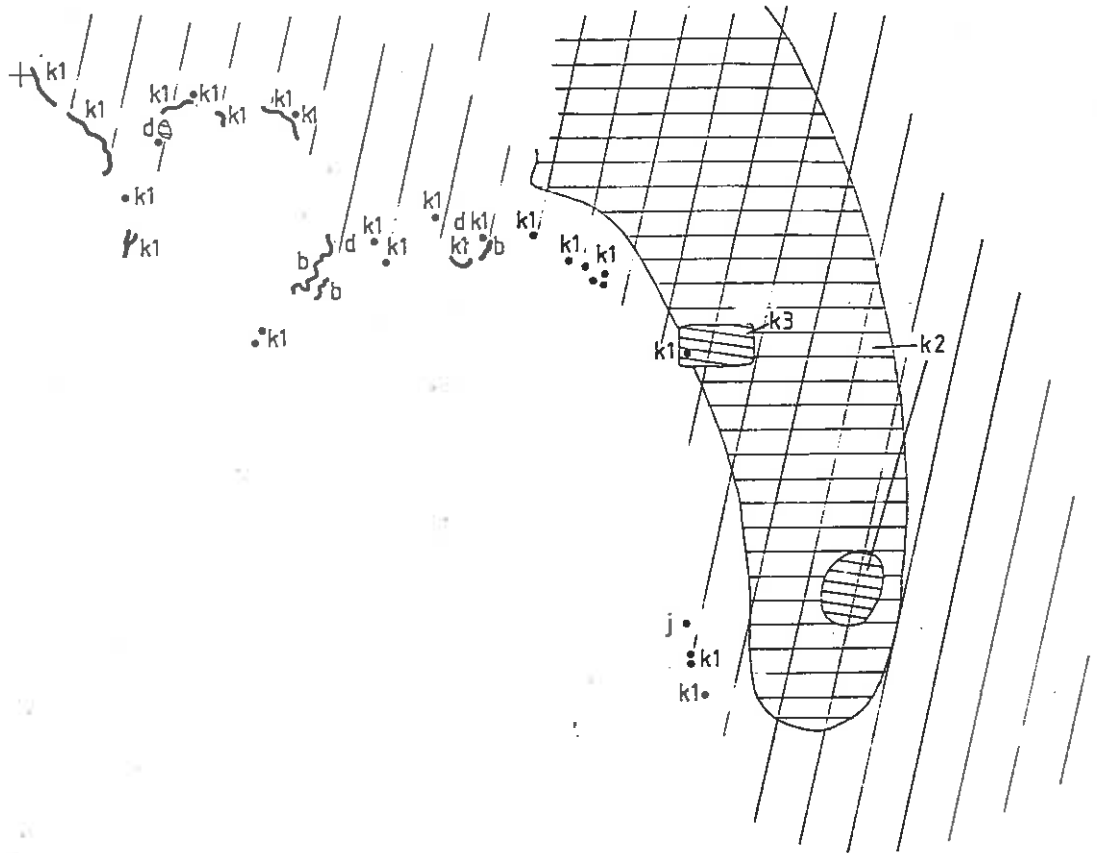
(a)	Erosion, flooding, landslip
(b)	Siltation
(c)	Noxious or invasive exotic plants
(d)	Noxious or farmed animals
(e)	Water pollution
(f)	Mining
(g)	Shore stabilisation works
(h)	Aquaculture
(i)	Fishing techniques
(j)	Spoil or refuse dumping
(k)	Recreation
(l)	Coastal sub-division
(m)	Other



3.6
AUCKLAND
 5.1/5.2
HUMAN MOD. & USE
 LAND-BASED REC.
 WATER-BASED REC.

HUMAN MODIFICATION AND USE

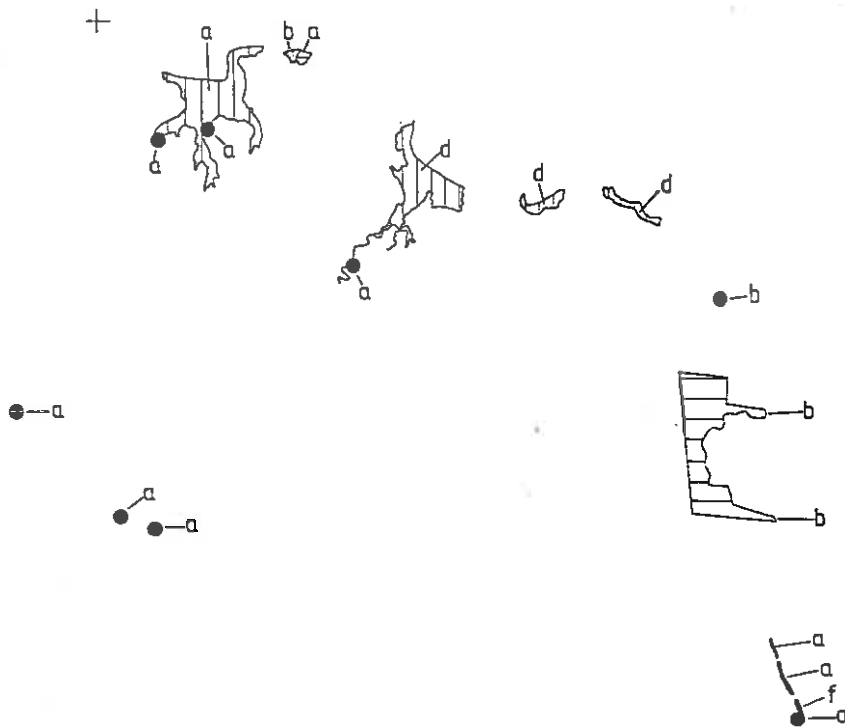
(a)	Land Development
(b)	Reclamations and causeways
(c)	Commercial port areas
(d)	Small boat harbours and moorings
(e)	Outfalls, major pipelines and cables
(f)	Artificial cuts
(g)	Beach replenishment
(h)	Shoreland-based recreation
(i)	Water-based recreation
(j)	Traditional Maori use
(k)	Other



3.6
 AUCKLAND
 5.3
 HUMAN MOD. & USE
 STRUCTURES / FISHERIES

5 HUMAN MODIFICATION AND USE

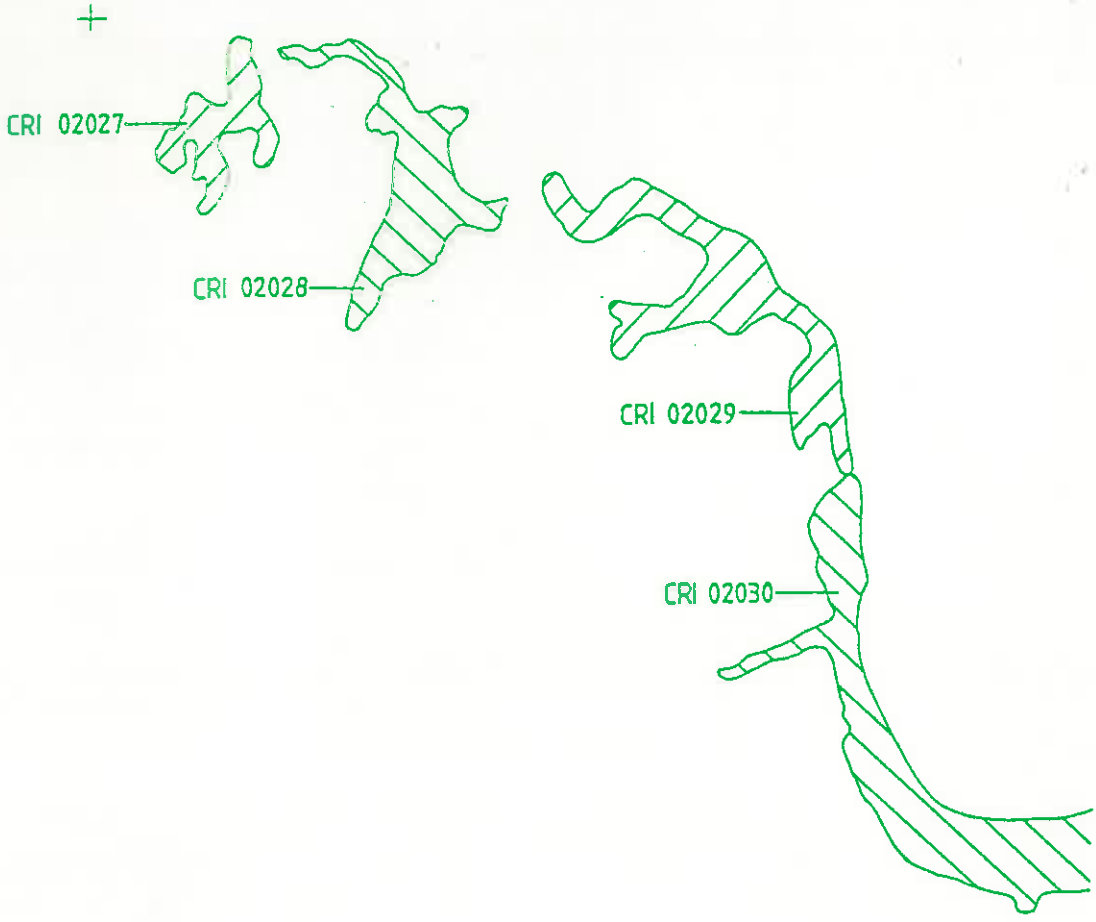
(a)	Land Development
(b)	Reclamations and causeways
(c)	Commercial port areas
(d)	Small boat harbours and moorings
(e)	Outfalls, major pipelines and cables
(f)	Artificial cuts
(g)	Beach replenishment
(h)	Shoreland-based recreation
(i)	Water-based recreation
(j)	Traditional Maori use
(k)	Other



3.6
 AUCKLAND
 6.1
 EXISTING PROTECTION




EXISTING PROTECTION

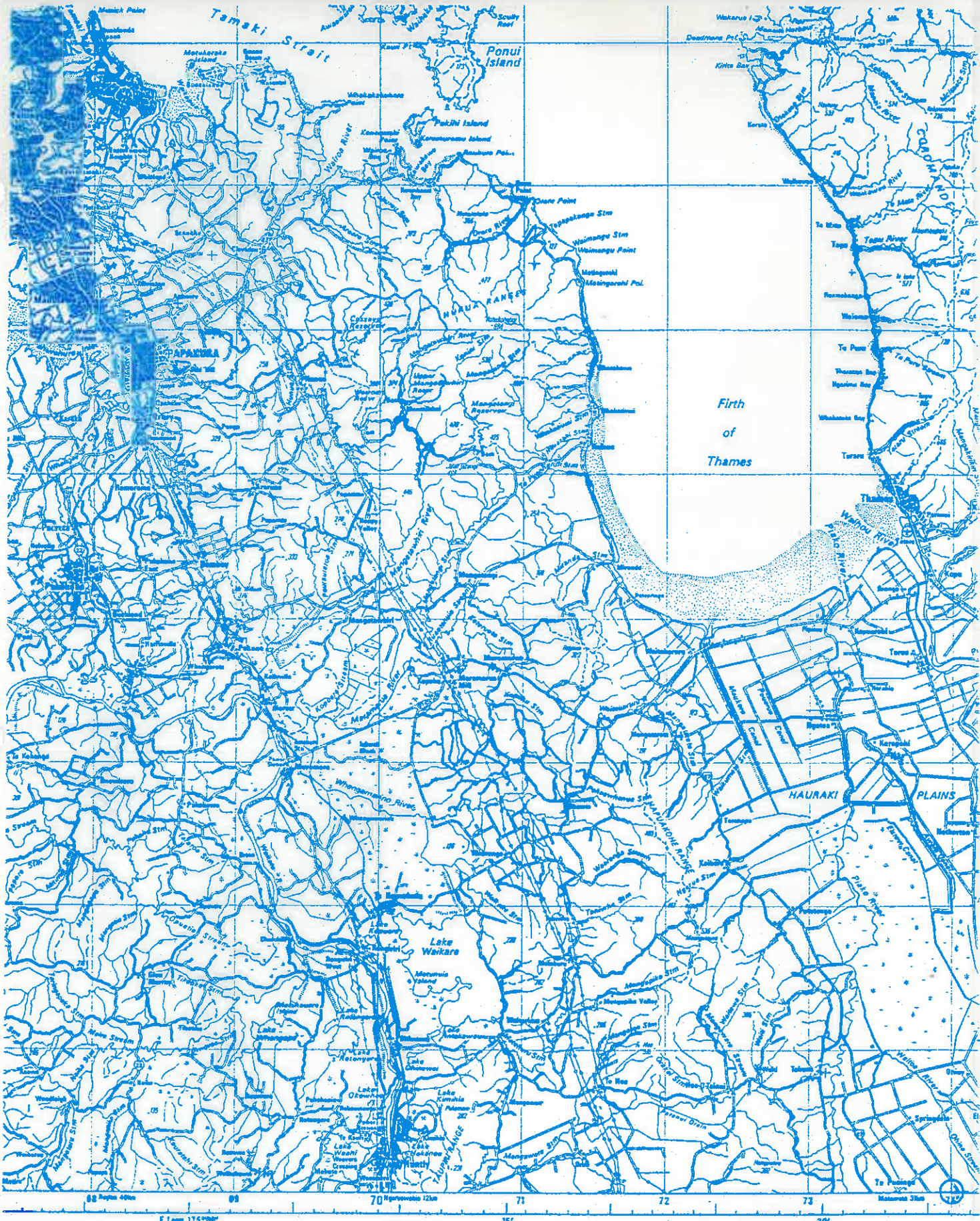
(a)	National protected areas
(b)	Regional protected areas
(c)	Local protected areas
(d)	Protective zoning
(e)	Marine parks
(f)	Private protected areas
(g)	Voluntary protection of areas
(h)	Rāhui areas
(i)	Other



3-6
 AUCKLAND
 7-0
 OVERVIEW MAP

7 CONSERVATION VALUES

-  areas of conservation value
-  areas of existing information
-  areas where information is lacking



KEY FOR SITES

- Point
- Line
- ▨ Area
- ▩ Zone
- ▨● Sites within Larger Sites



C.R.I. First Order Survey

Sheet **3.6**

Conservancy

Map No.

Category

Department of Survey and Land Information
 Licence 1990/52
 Crown Copyright Reserved

Legend

Blank legend area for site identification.

