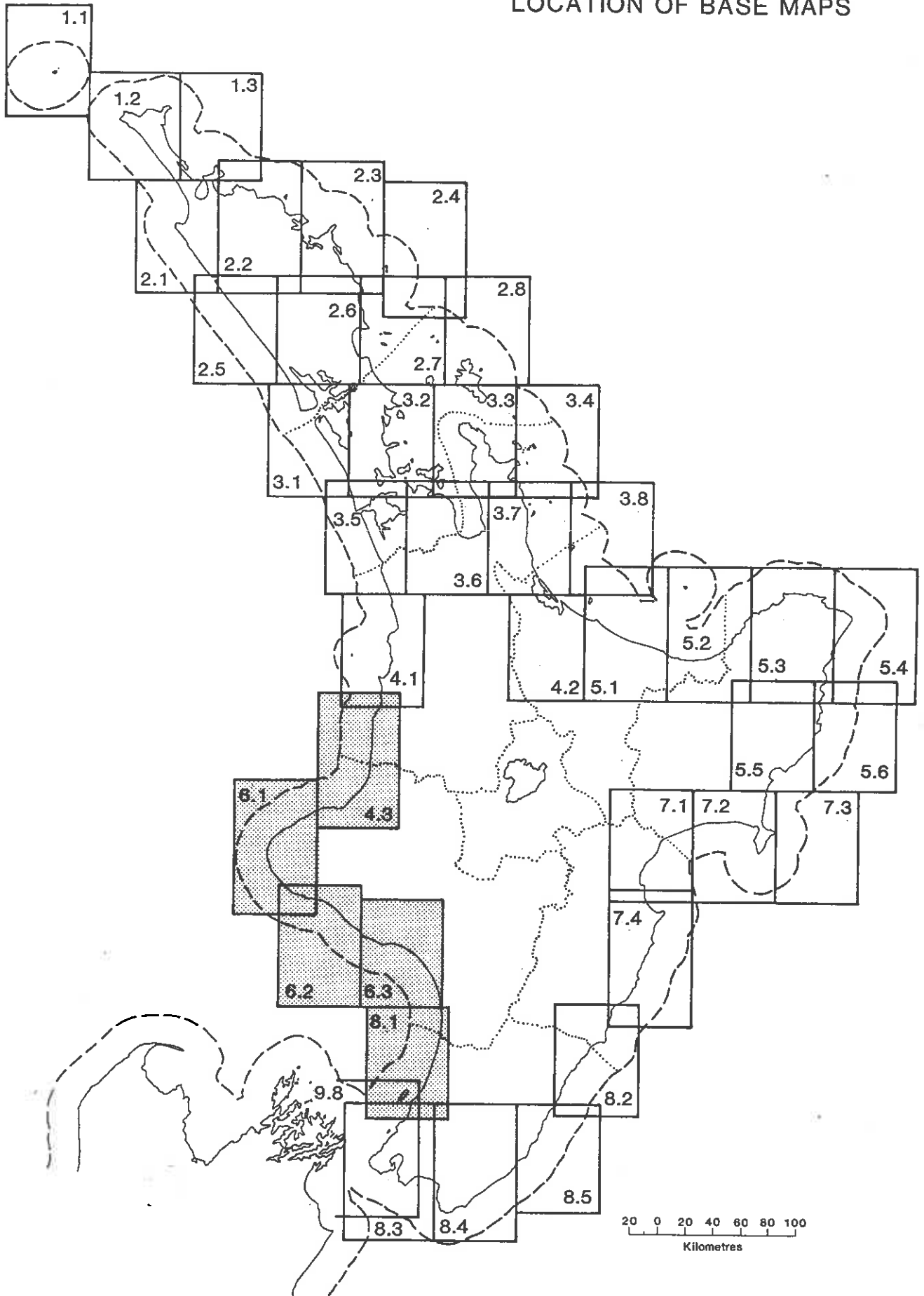
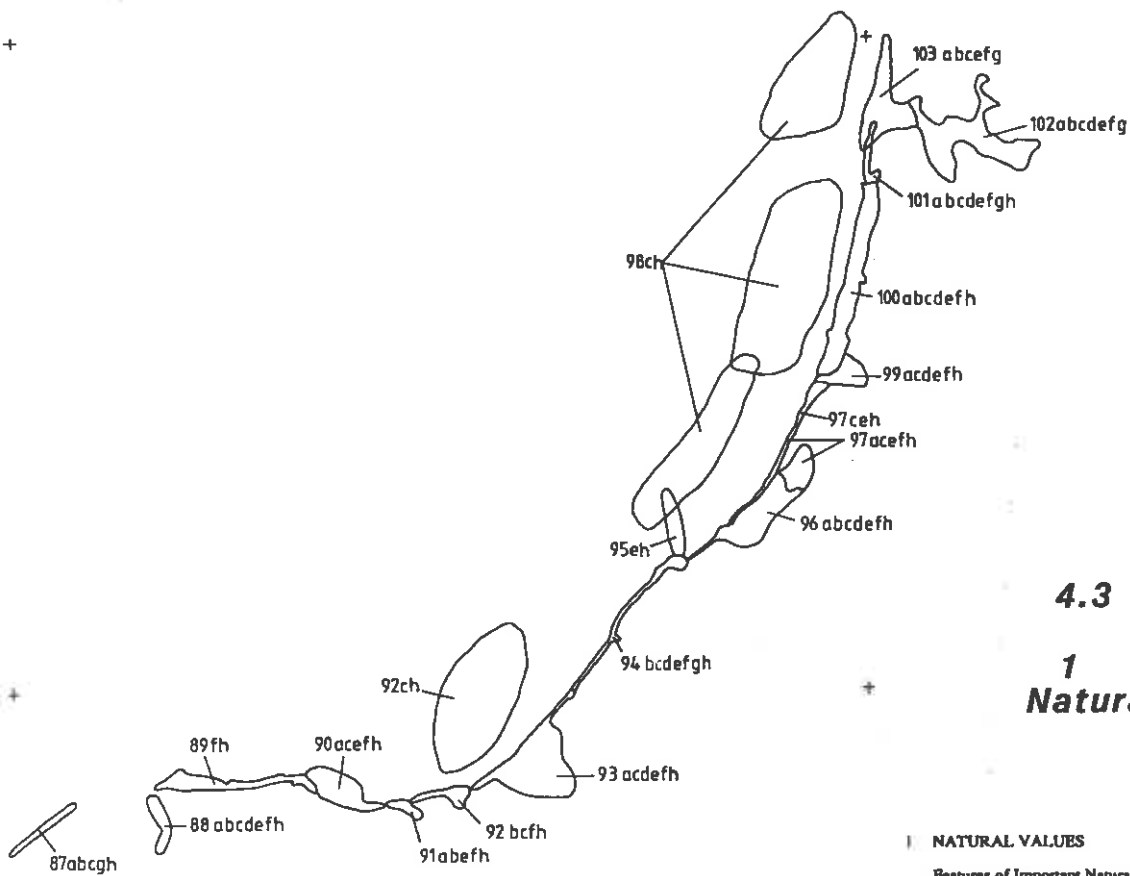


## Base Maps

# C.R.I. FIRST ORDER SURVEY LOCATION OF BASE MAPS







### 4.3

## 1 Natural Values

#### NATURAL VALUES

Features of Important Natural Value:

- (a) high degree of naturalness
- (b) rare/unique species, communities or habitats
- (c) important breeding/ feeding/ roosting/ haulout/ nursery areas
- (d) fragile/environmentally sensitive areas
- (e) unique or unusual landforms
- (f) representativeness
- (g) known scientific value
- (h) known national or international importance
- (i) other

+

+

+

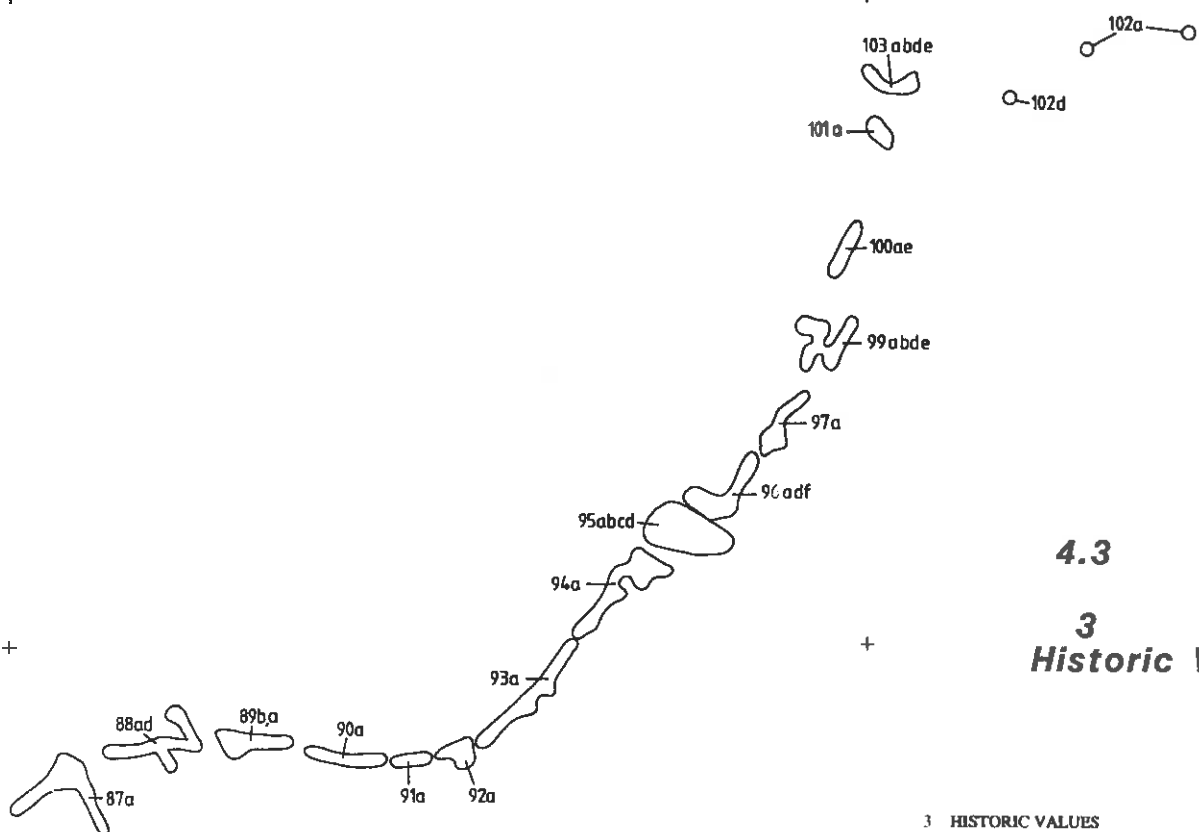
+

+

+

+

+

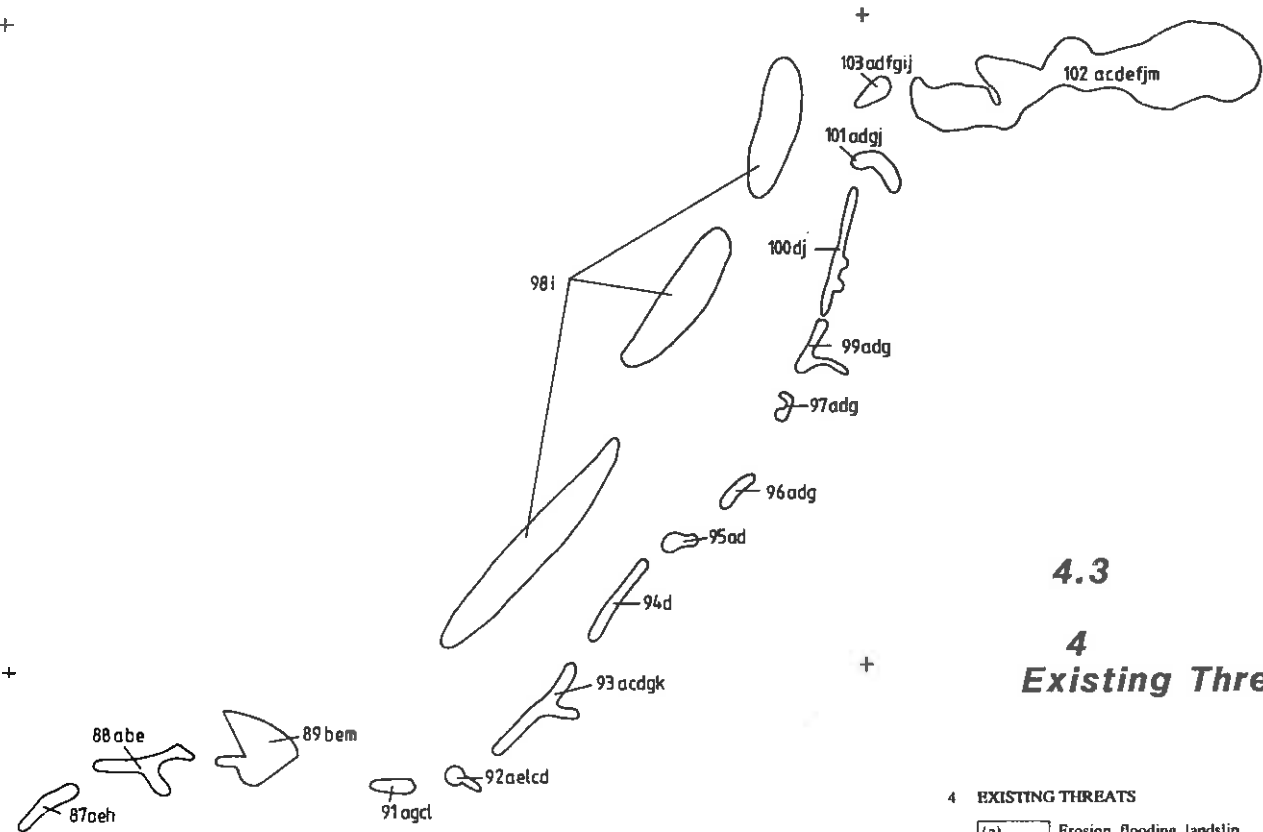


**4.3**  
**3**  
**Historic Values**

**3 HISTORIC VALUES**

Features of Important Historic Value:

- (a) known historic value
- (b) archaeological value - Maori origin
- (c) archaeological value - non-Maori origin
- (d) shipwrecks & wreck sites
- (e) known national or international importance
- (f) other



### 4.3

## 4 Existing Threats

#### 4 EXISTING THREATS

(a)	Erosion, flooding, landslip
(b)	Siltation
(c)	Noxious or invasive exotic plants
(d)	Noxious or farmed animals
(e)	Water pollution
(f)	Mining
(g)	Shore stabilisation works
(h)	Aquaculture
(i)	Fishing techniques
(j)	Spoil or refuse dumping
(k)	Recreation
(l)	Coastal sub-division
(m)	Other

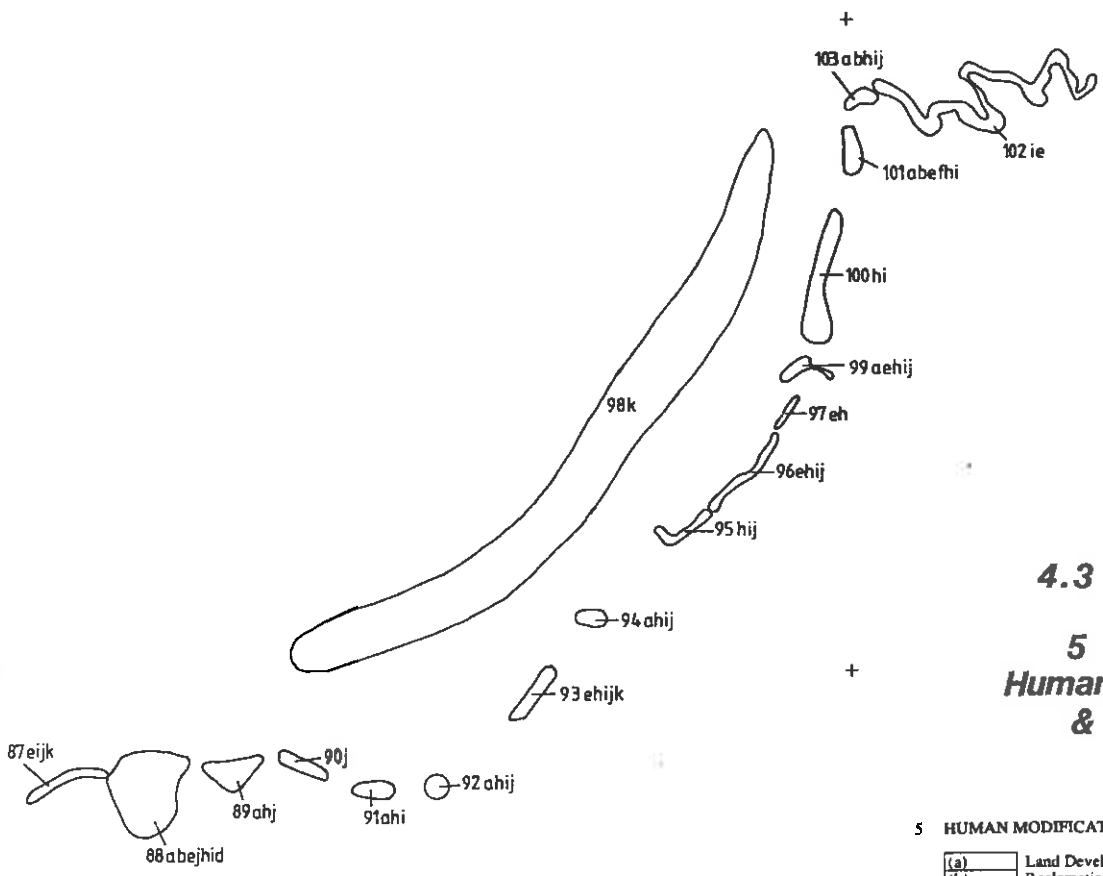
+

+

+

+

+



### 4.3

## 5 Human Modification & Use

### 5 HUMAN MODIFICATION AND USE

(a)	Land Development
(b)	Reclamations and causeways
(c)	Commercial port areas
(d)	Small boat harbours and moorings
(e)	Outfalls, major pipelines and cables
(f)	Artificial cuts
(g)	Beach replenishment
(h)	Shoreland-based recreation
(i)	Water-based recreation
(j)	Traditional Maori use
(k)	Other

+

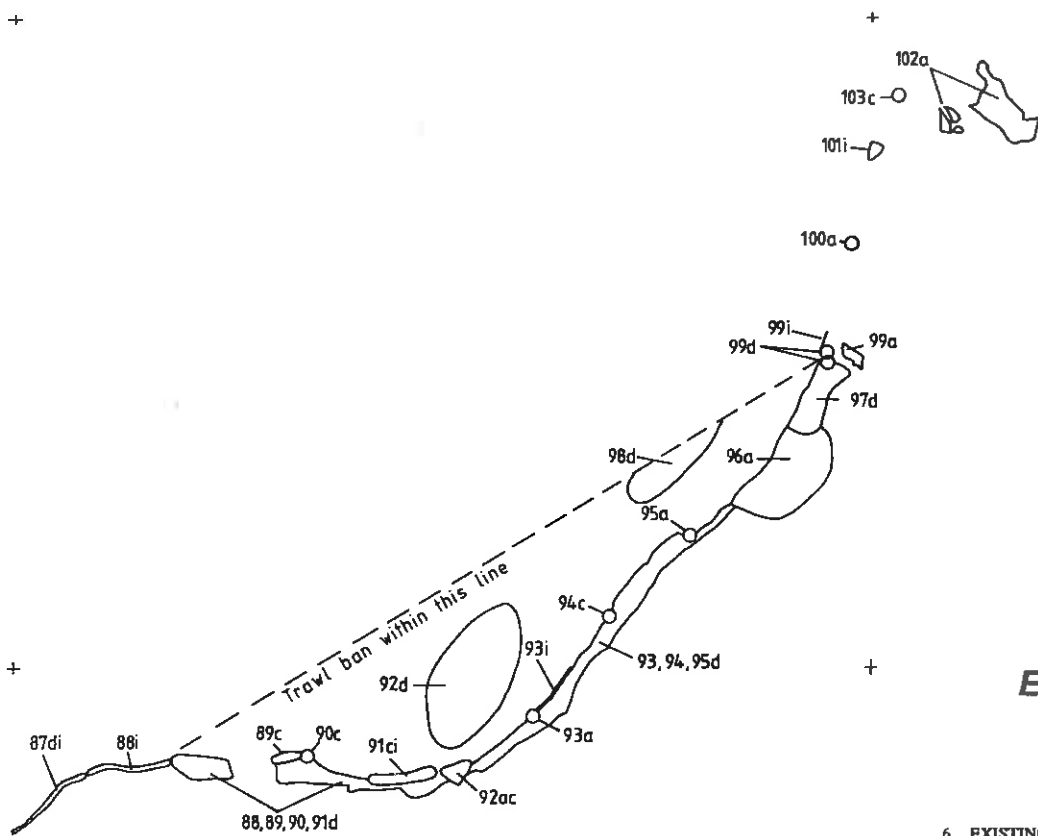
+

+

+

+

+



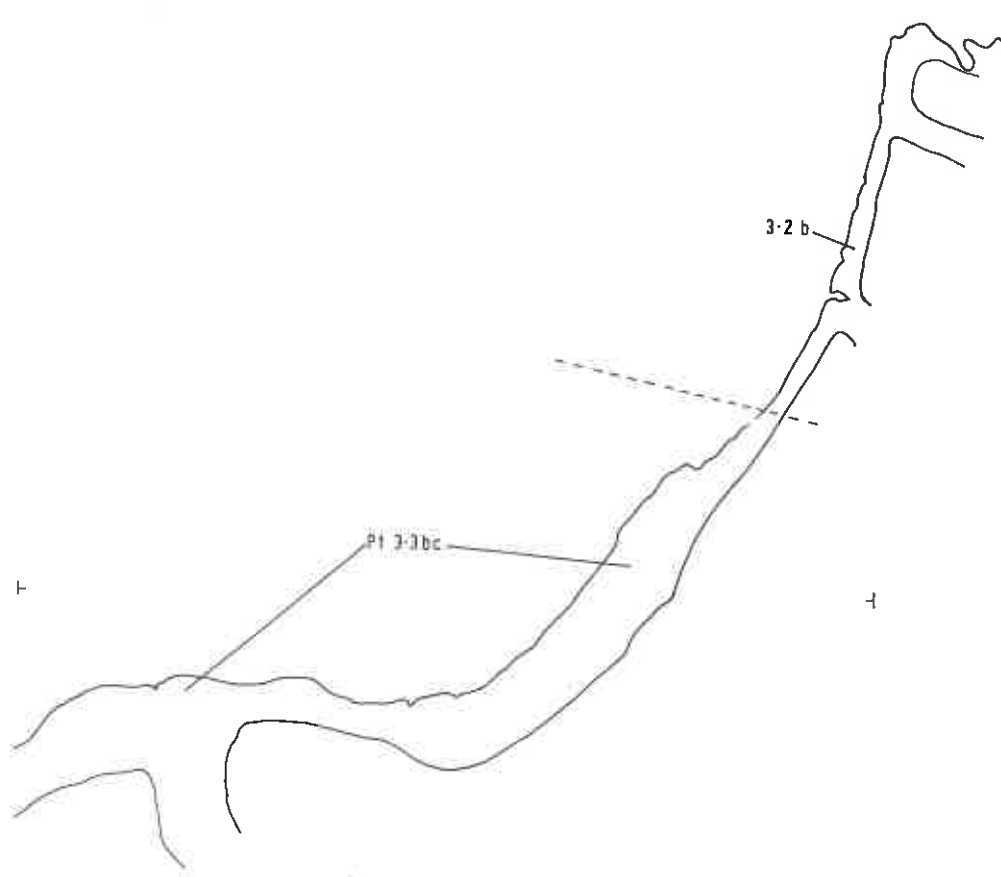
### 4.3

## 6 Existing Protection

#### 6 EXISTING PROTECTION

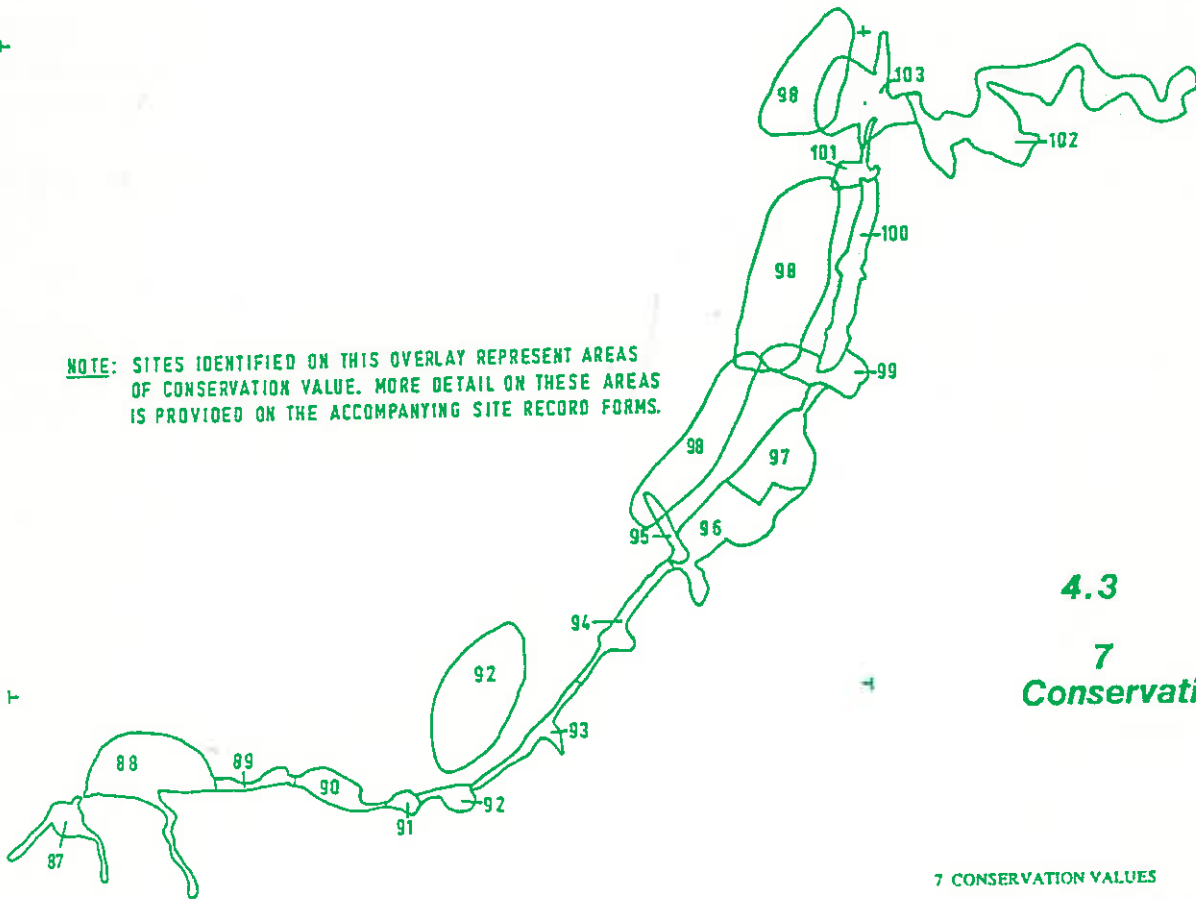
(a)	National protected areas
(b)	Regional protected areas
(c)	Local protected areas
(d)	Protective zoning
(e)	Marine parks
(f)	Private protected areas
(g)	Voluntary protection of areas
(h)	Rahui areas
(i)	Other





**4.3**  
**8**  
**Archaeological**  
**Overview**

**NOTE:** SITES IDENTIFIED ON THIS OVERLAY REPRESENT AREAS OF CONSERVATION VALUE. MORE DETAIL ON THESE AREAS IS PROVIDED ON THE ACCOMPANYING SITE RECORD FORMS.

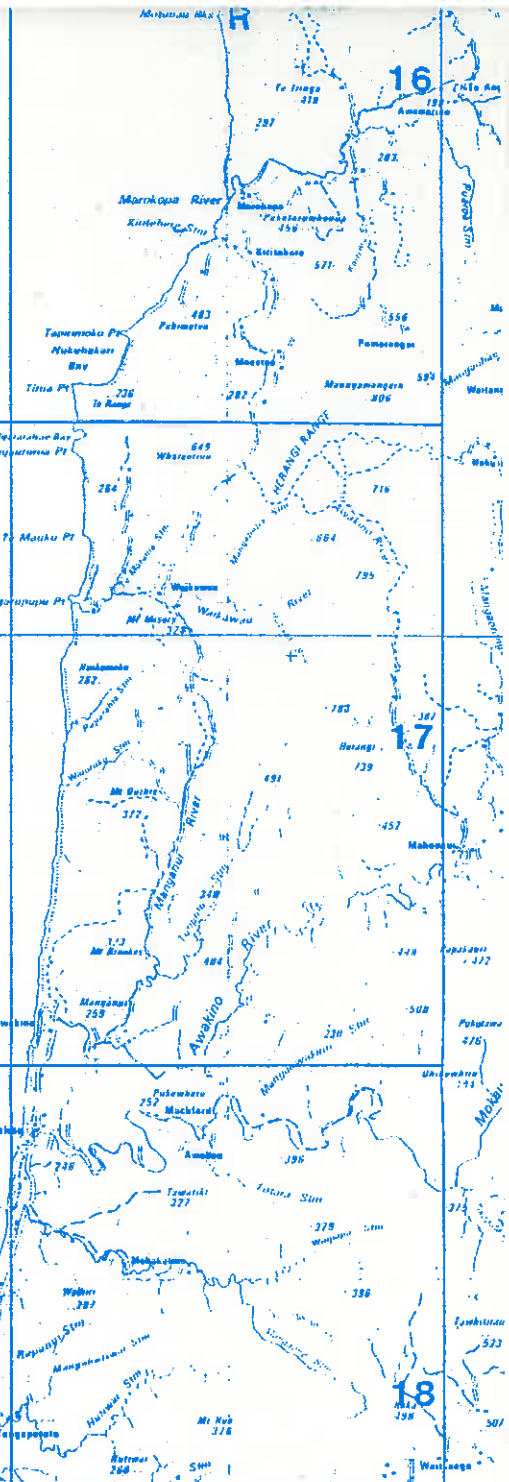
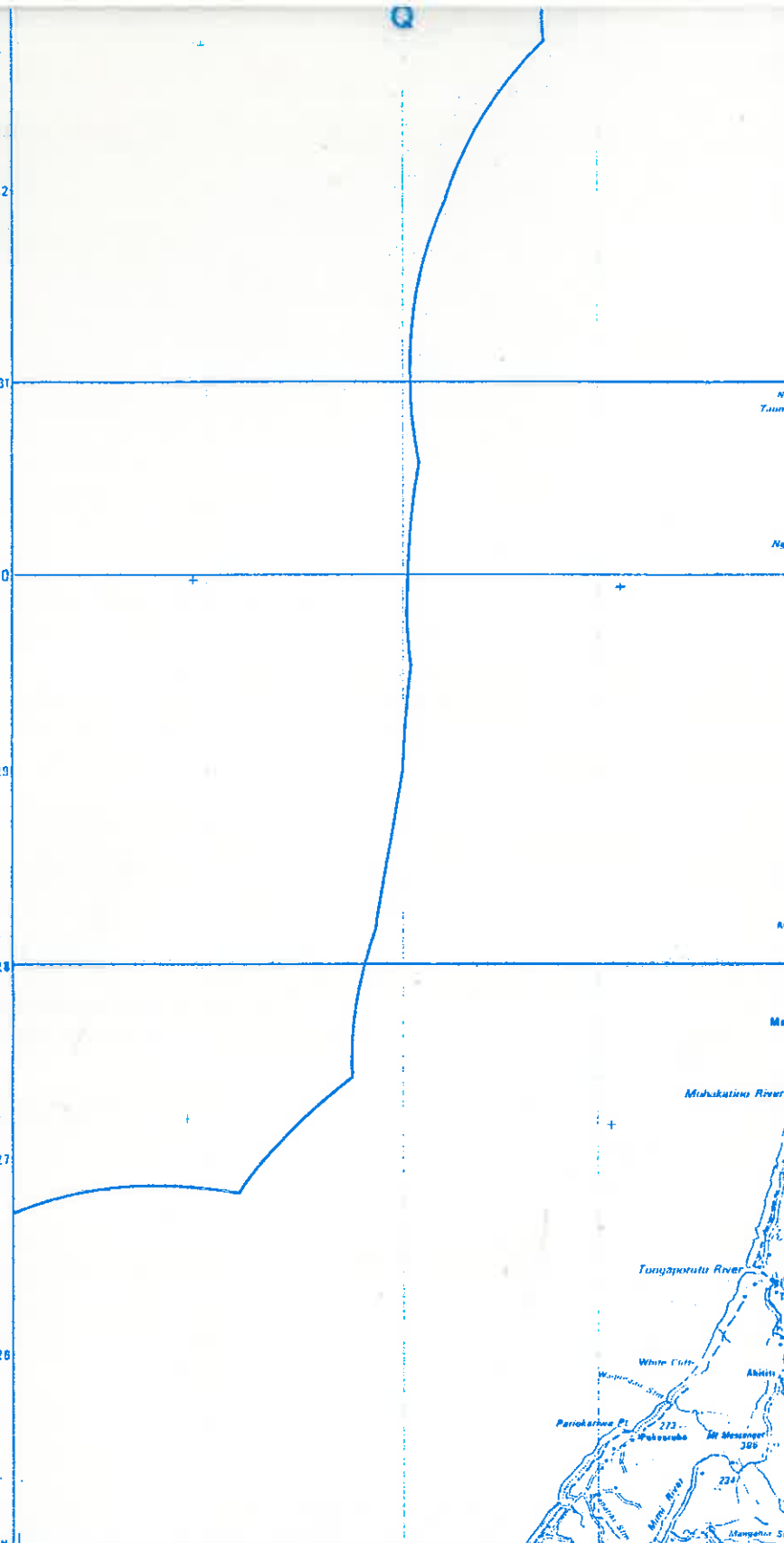


### 4.3 7 Conservation Values

#### 7 CONSERVATION VALUES

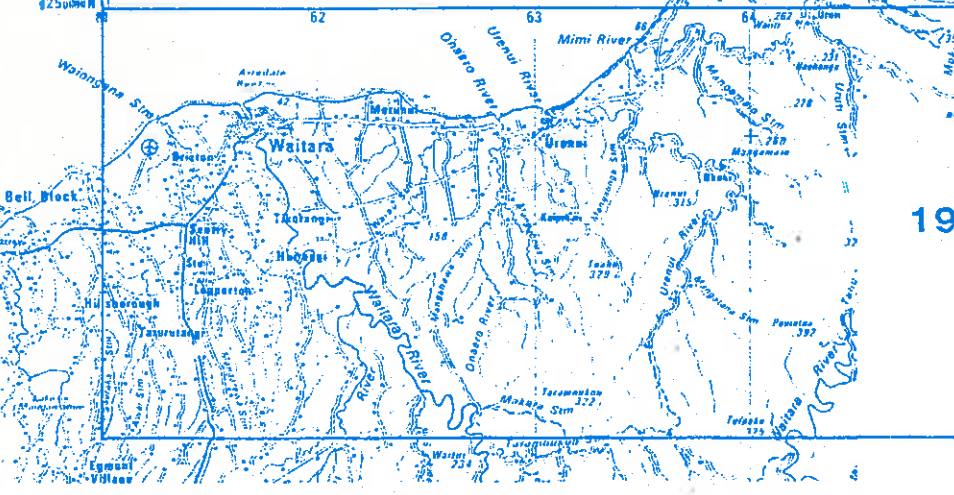
-  area of conservation value
-  area of existing information
-  area where information is lacking

35°  
32  
31  
30  
29  
28  
27  
26  
25

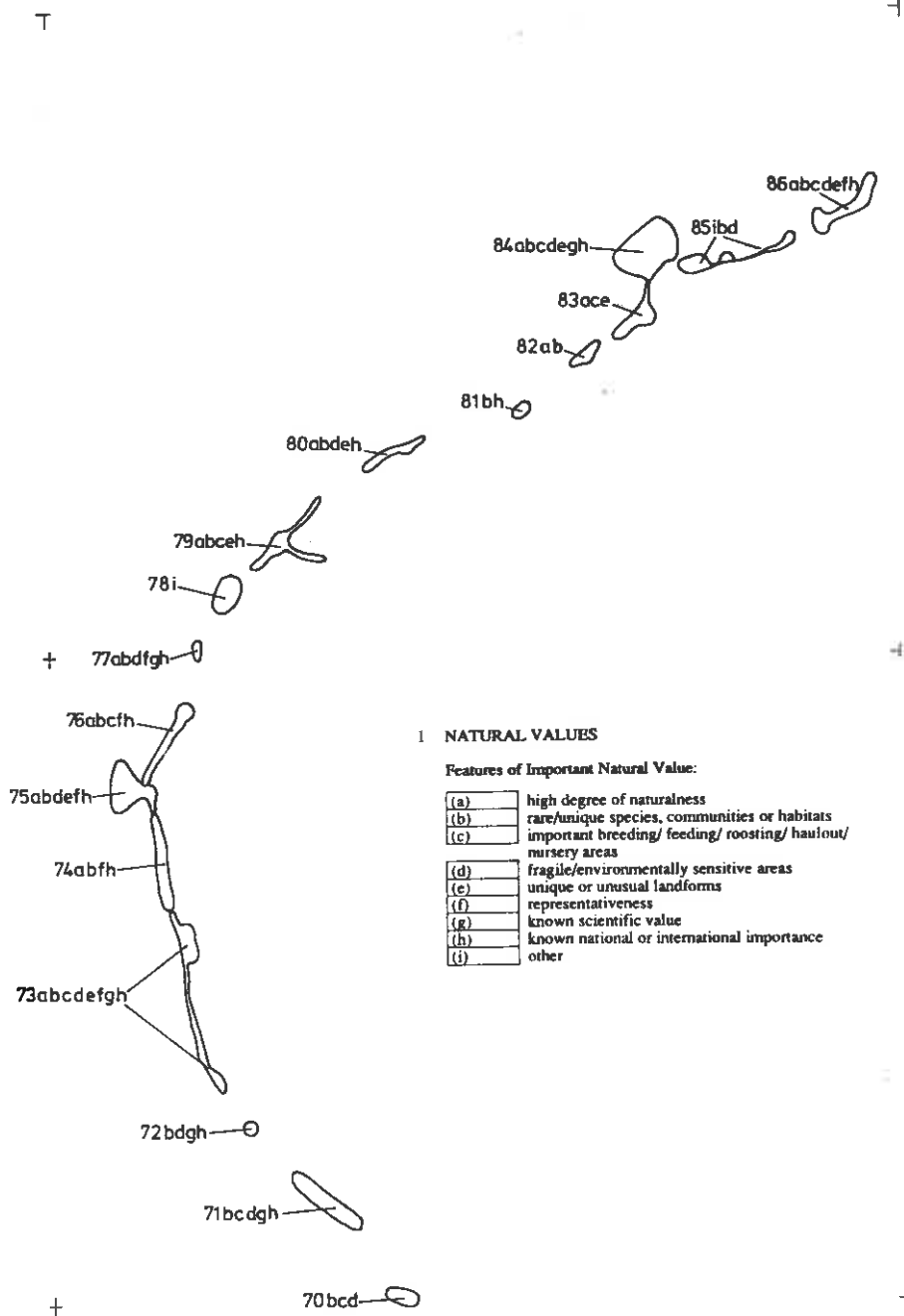


 **C.R.I. First Order Survey**  
Sheet **4.3**  
Conservancy **Wanganui**  
Map No. ....  
Category .....  
Department of Survey and Land Information  
Licence 1990/52  
Crown Copyright Reserved

Legend

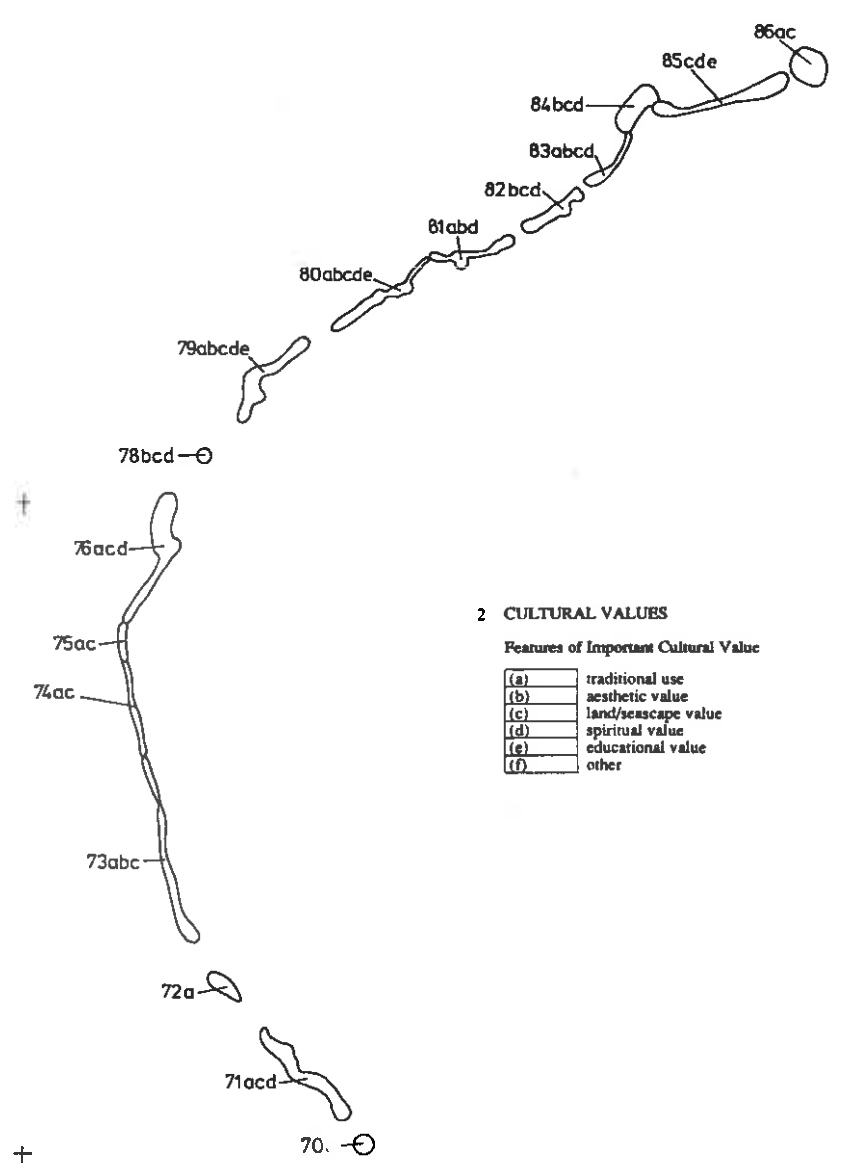






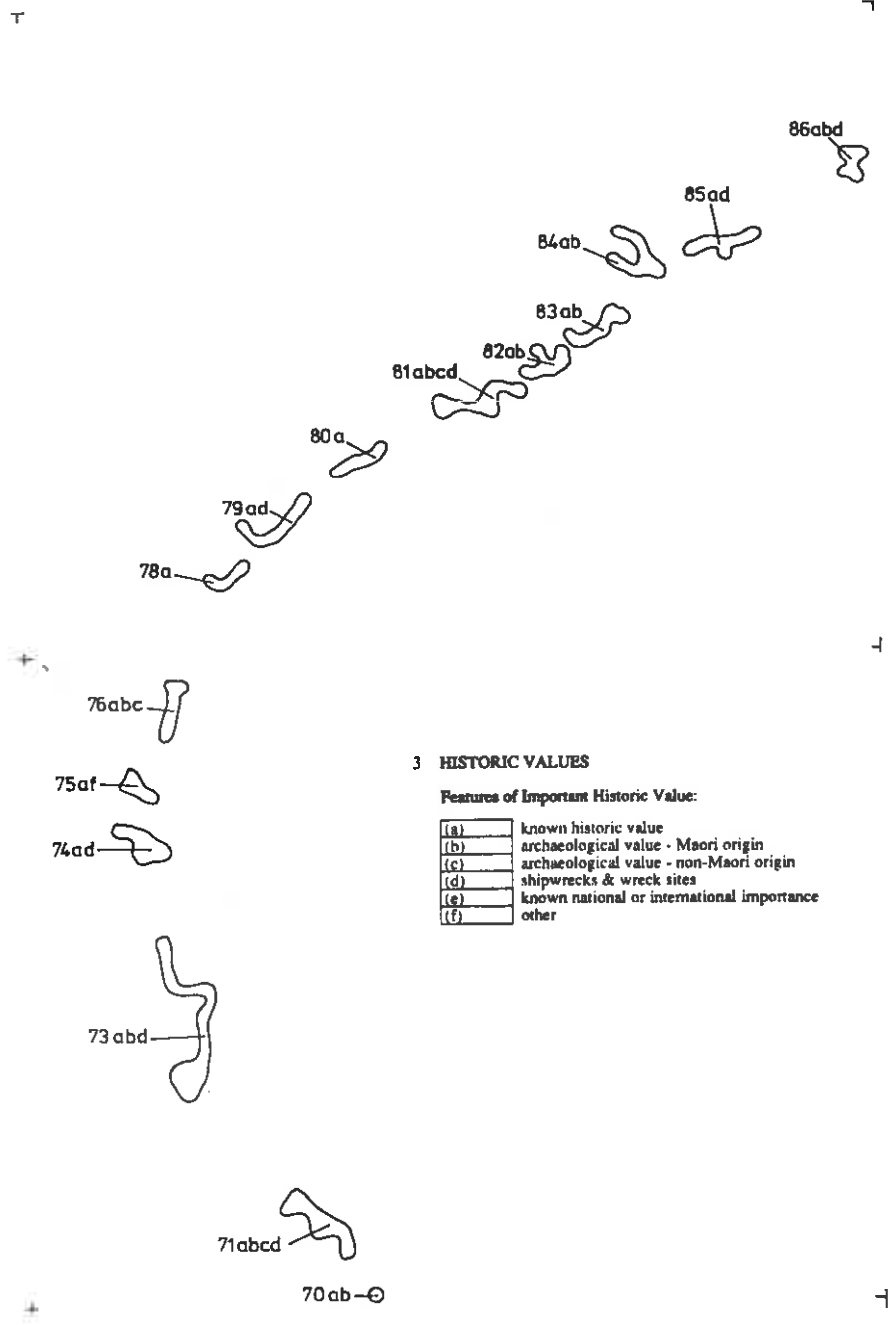
## 6.1

### 1 Natural Values



6.1

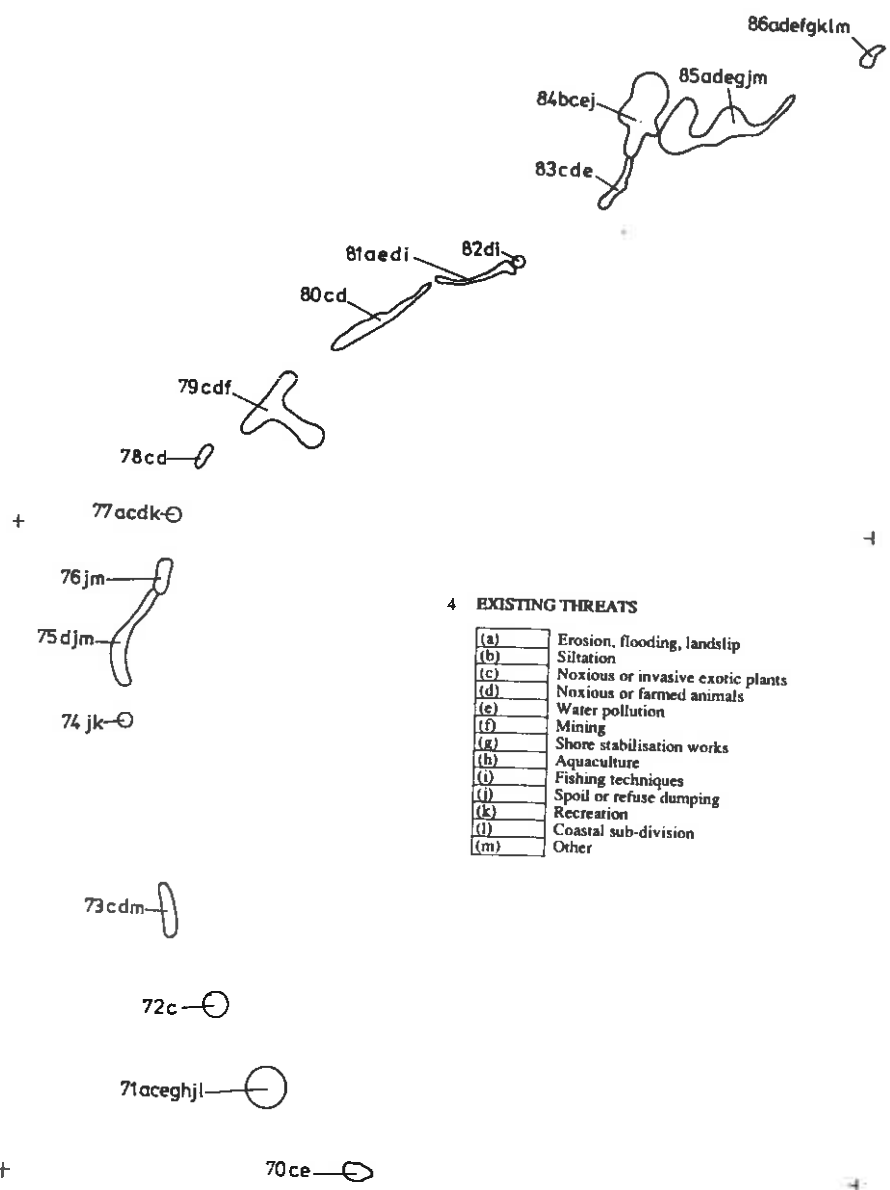
2  
**Cultural Values**



**3 HISTORIC VALUES**

Features of Important Historic Value:

- (a) known historic value
- (b) archaeological value - Maori origin
- (c) archaeological value - non-Maori origin
- (d) shipwrecks & wreck sites
- (e) known national or international importance
- (f) other



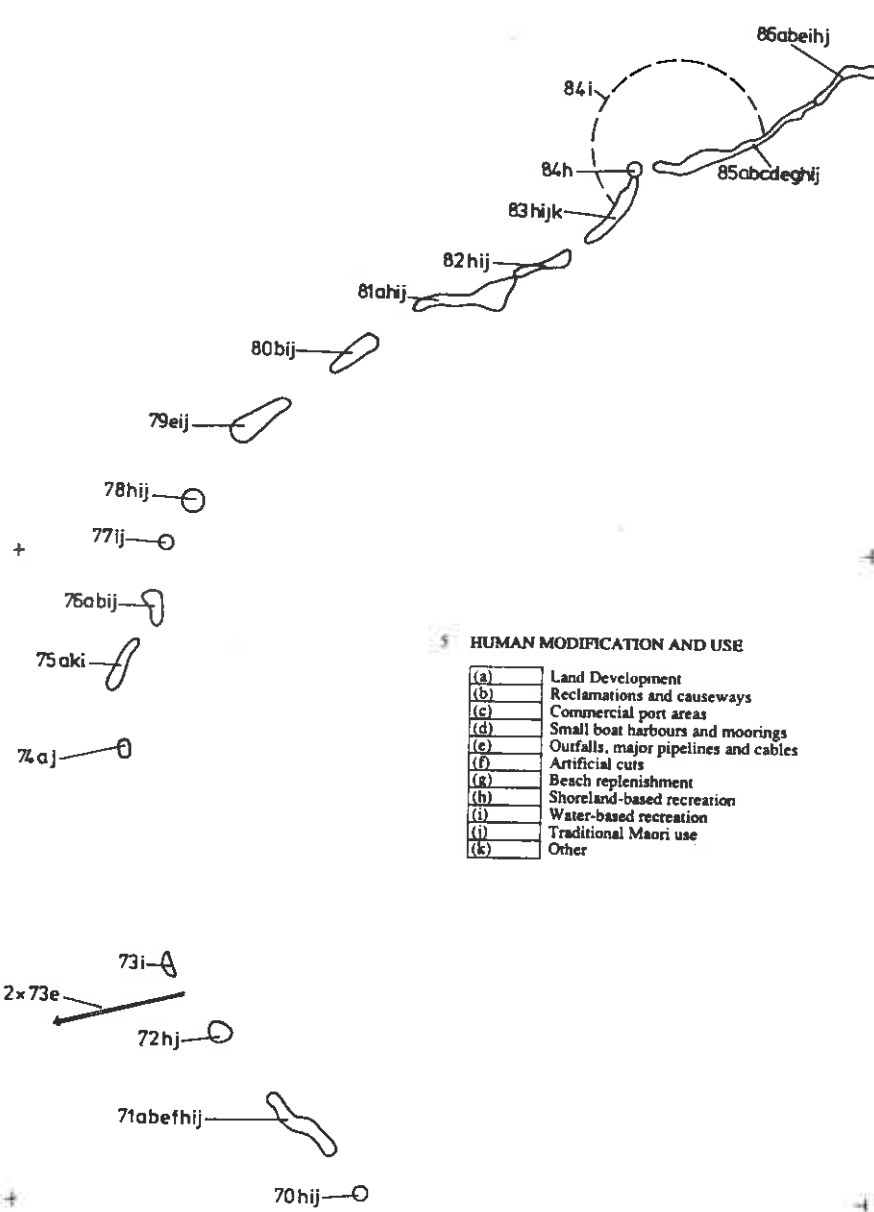
4 EXISTING THREATS

(a)	Erosion, flooding, landlip
(b)	Siltation
(c)	Noxious or invasive exotic plants
(d)	Noxious or farmed animals
(e)	Water pollution
(f)	Mining
(g)	Shore stabilisation works
(h)	Aquaculture
(i)	Fishing techniques
(j)	Spoil or refuse dumping
(k)	Recreation
(l)	Coastal sub-division
(m)	Other

6.1

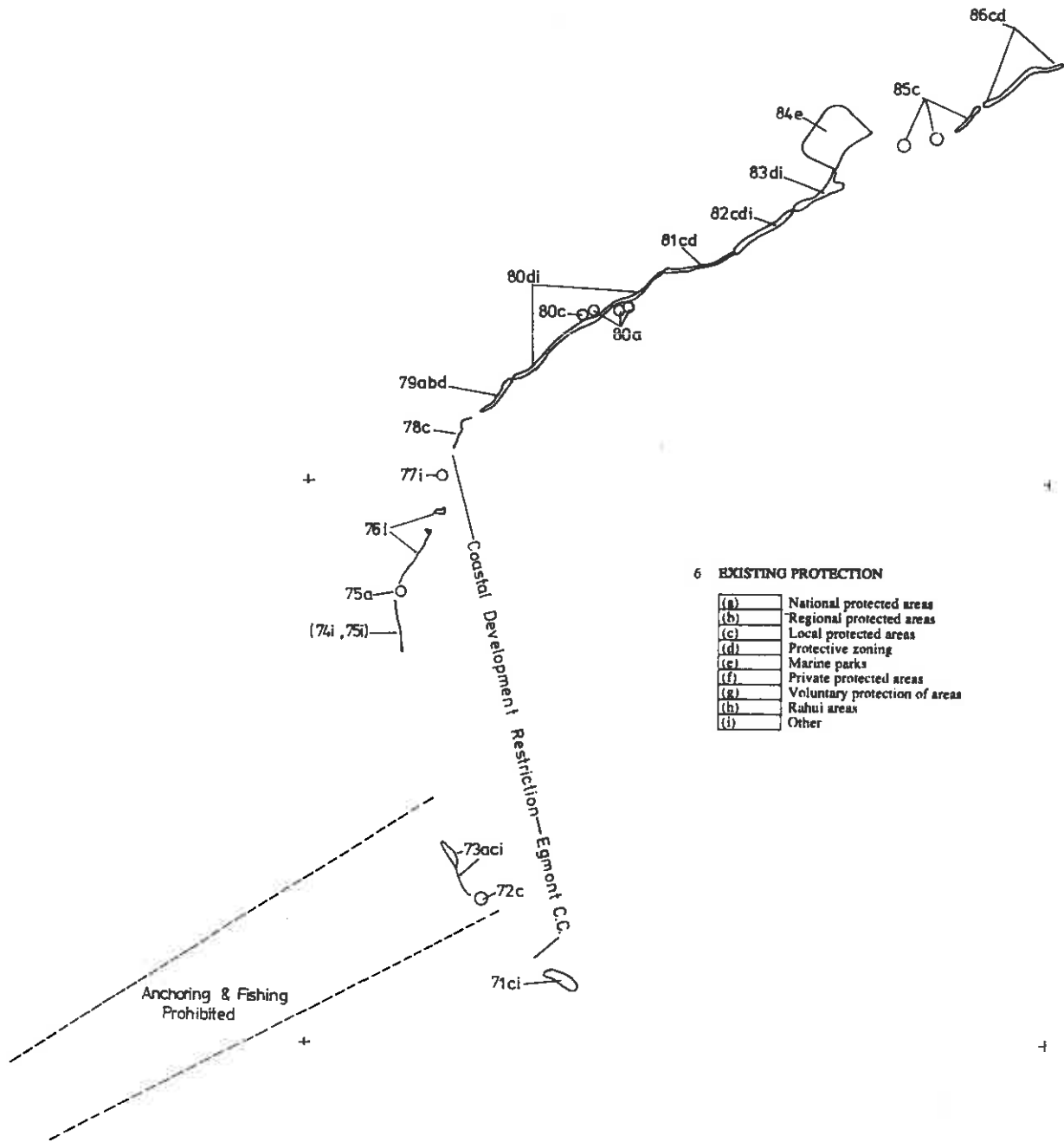
4 Existing Threats





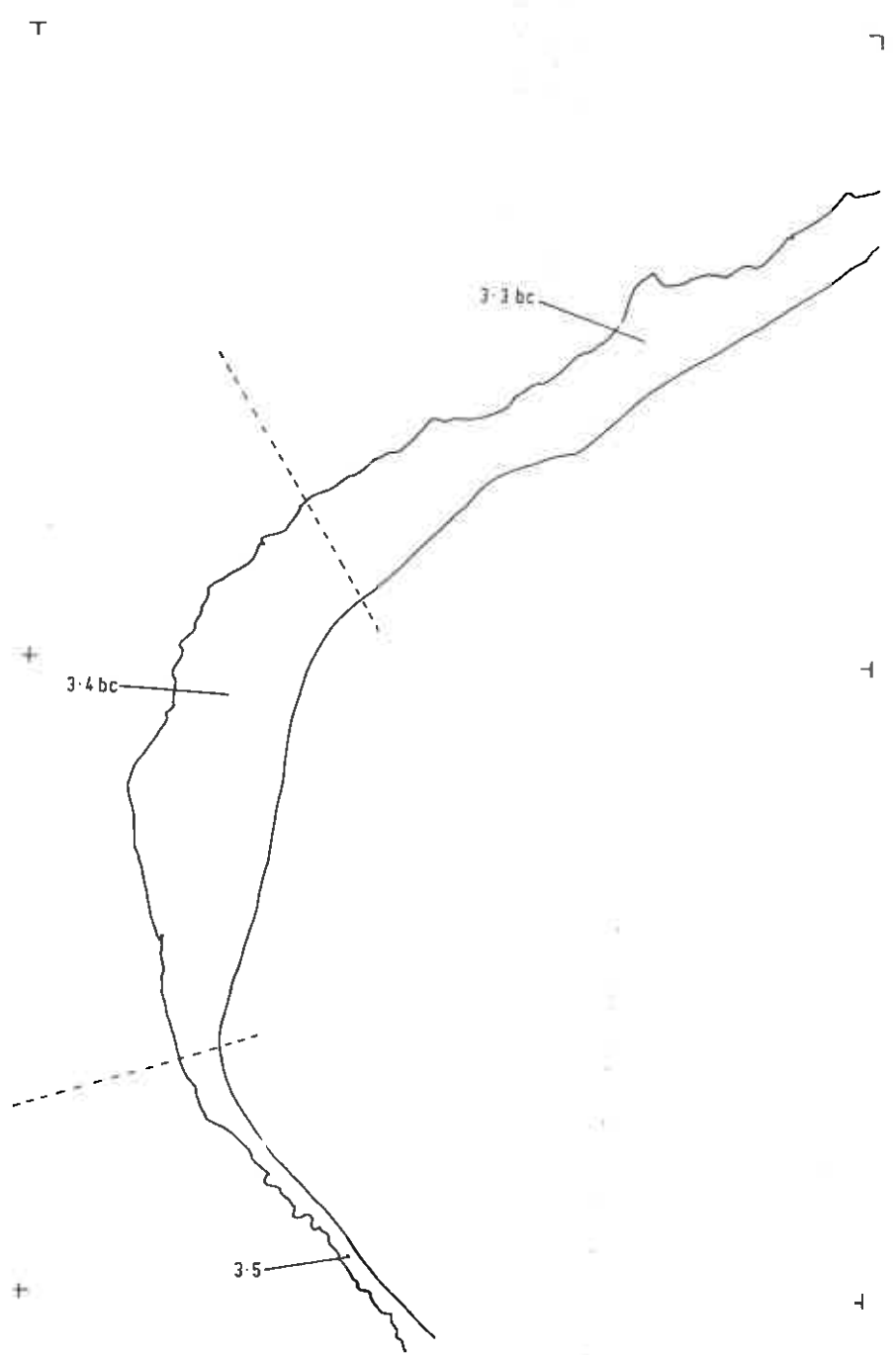
6.1

5  
Human Modification  
& Use



6.1

6  
Existing Protection



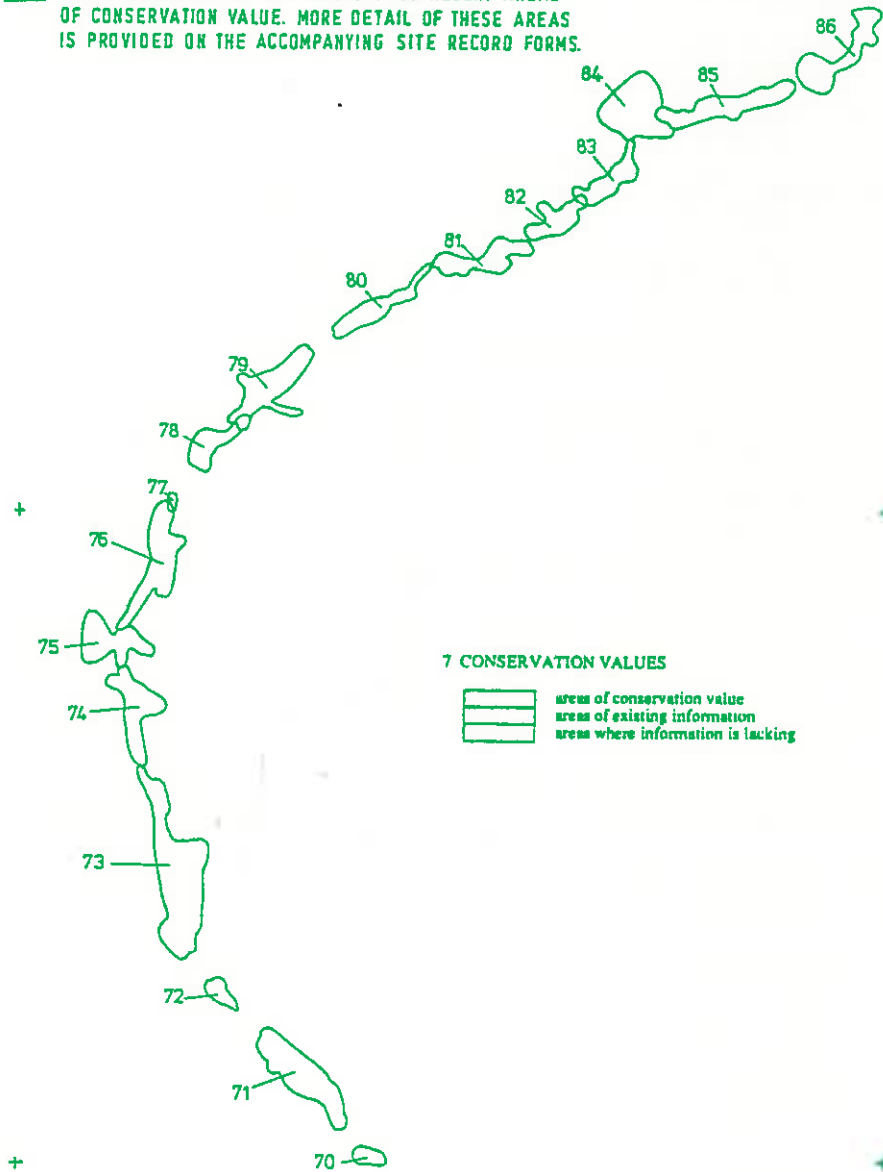
6.1

8  
Archaeological  
Overview

T

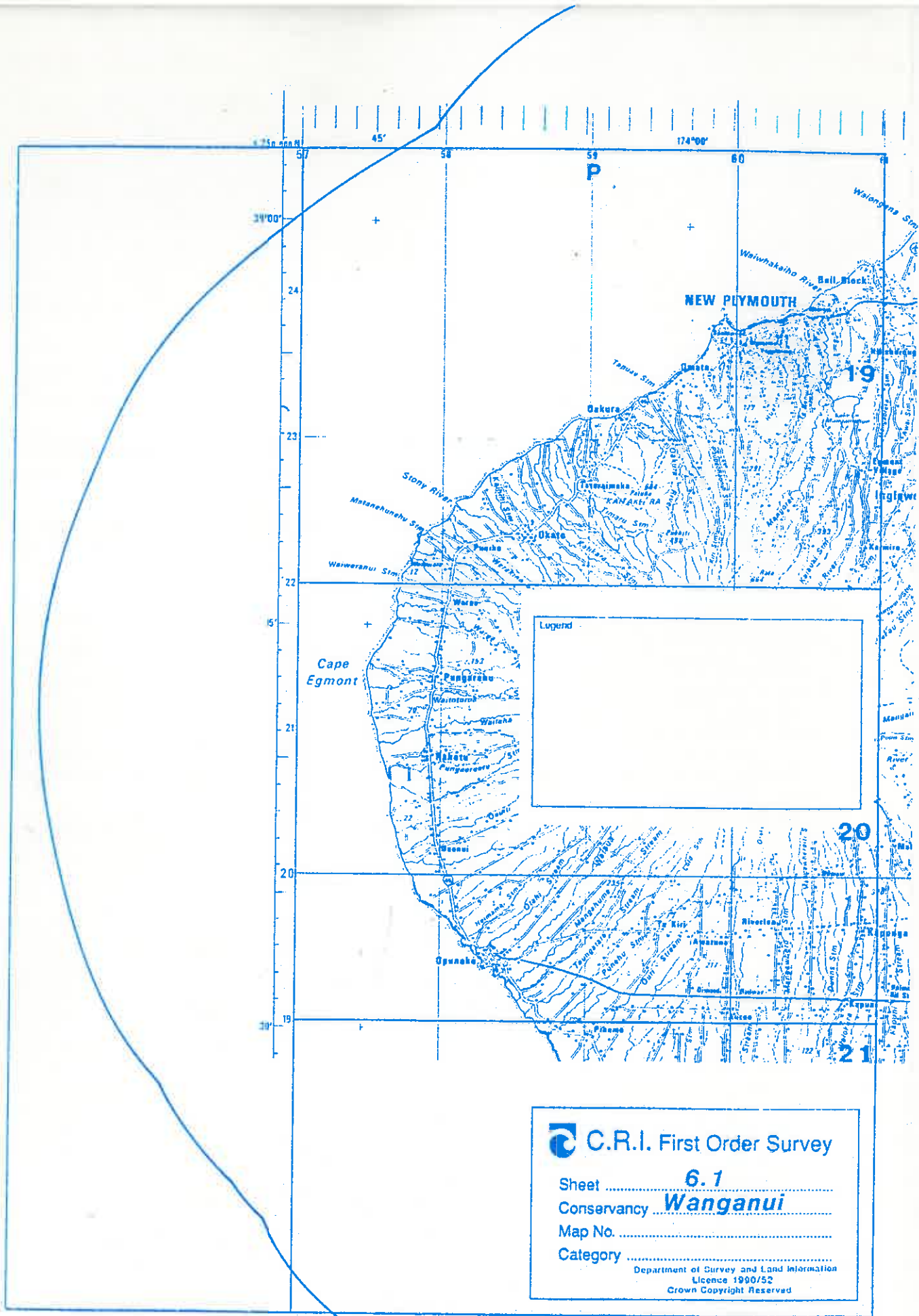
7


**NOTE: SITES IDENTIFIED ON THIS OVERLAY REPRESENT AREAS OF CONSERVATION VALUE. MORE DETAIL OF THESE AREAS IS PROVIDED ON THE ACCOMPANYING SITE RECORD FORMS.**



6.1

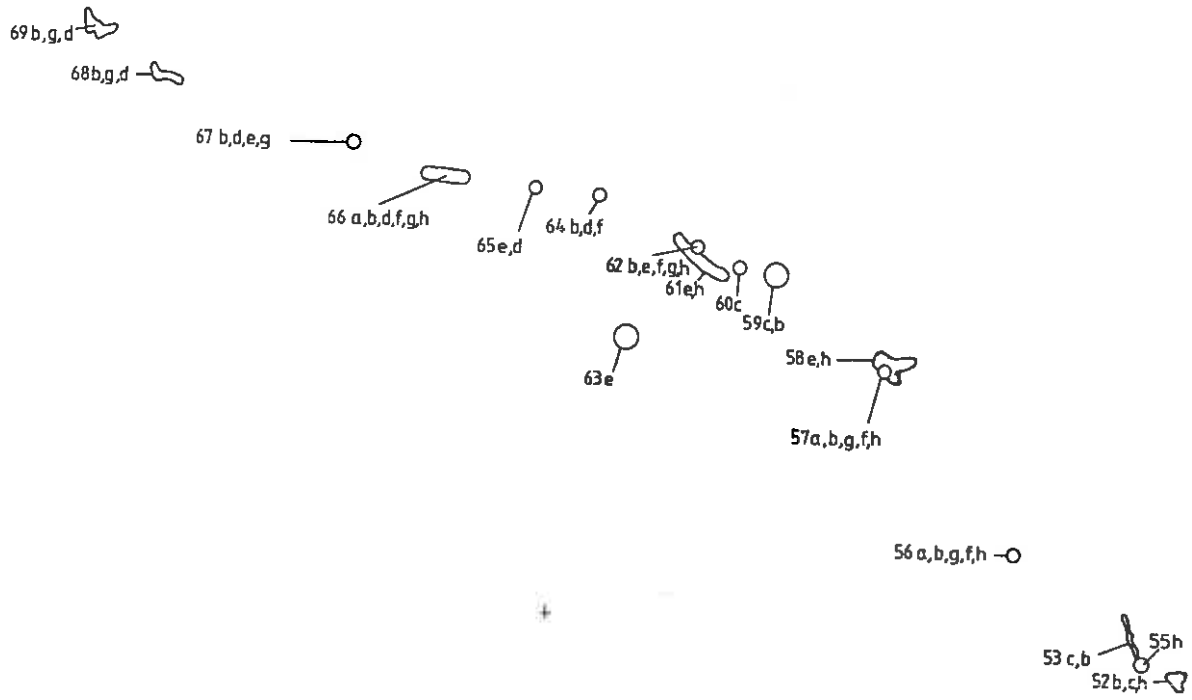
7  
**Conservation Values**



 **C.R.I. First Order Survey**  
 Sheet ..... **6.1** .....  
 Conservancy ..... **Wanganui** .....  
 Map No. ....  
 Category .....  
Department of Survey and Land Information  
 Licence 1990/52  
 Crown Copyright Reserved







## 6.2

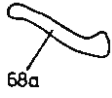
### 1 Natural Values

#### NATURAL VALUES

##### Features of Important Natural Value:

(a)	high degree of naturalness
(b)	rare/unique species, communities or habitats
(c)	important breeding/ feeding/ roosting/ haulout/ nursery areas
(d)	fragile/environmentally sensitive areas
(e)	unique or unusual landforms
(f)	representativeness
(g)	known scientific value
(h)	known national or international importance
(i)	other

69d,a



68a

65d

58bc

53ad

52 ad

## 6.2

### 2 Cultural Values

#### 2 CULTURAL VALUES

##### Features of Important Cultural Value

(a)	traditional use
(b)	aesthetic value
(c)	land/seascape value
(d)	spiritual value
(e)	educational value
(f)	other



69ab

68d

67b 66b

65b 64bf

61b 59b

58ab 57ab

56a

55c 54be 52b

## 6.2

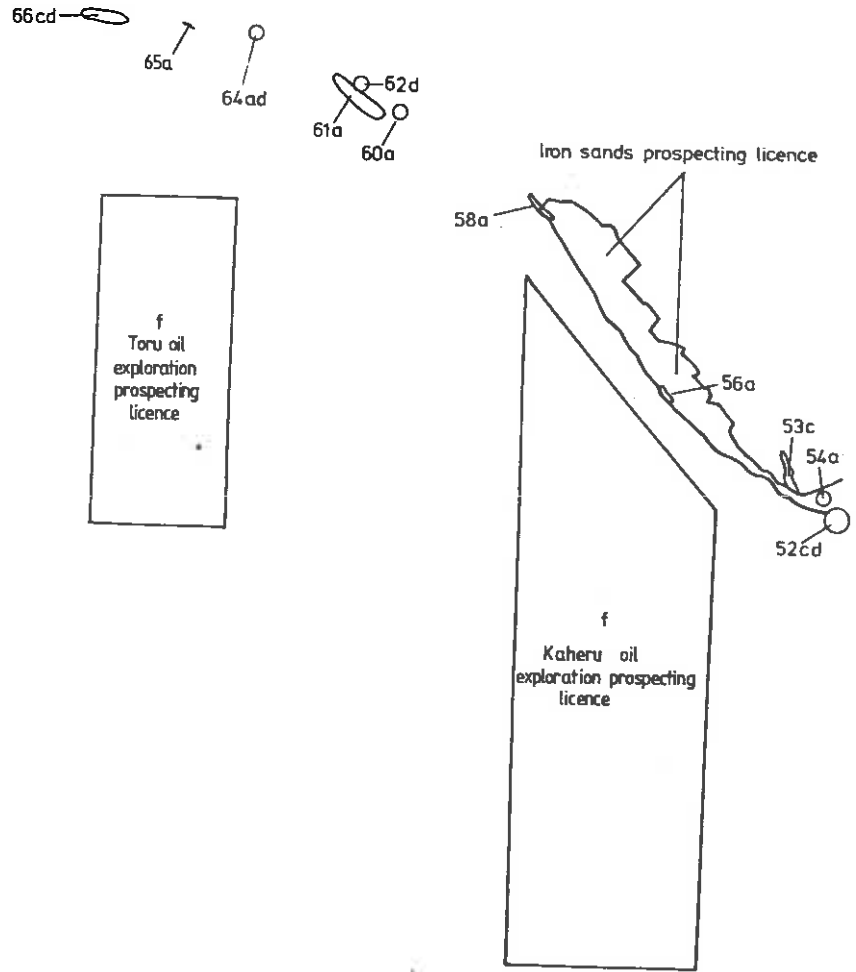
### 3 Historic Values

#### 3 HISTORIC VALUES

Features of Important Historic Value:

(a)	known historic value
(b)	archaeological value - Maori origin
(c)	archaeological value - non-Maori origin
(d)	shipwrecks & wreck sites
(e)	known national or international importance
(f)	other

69cf →

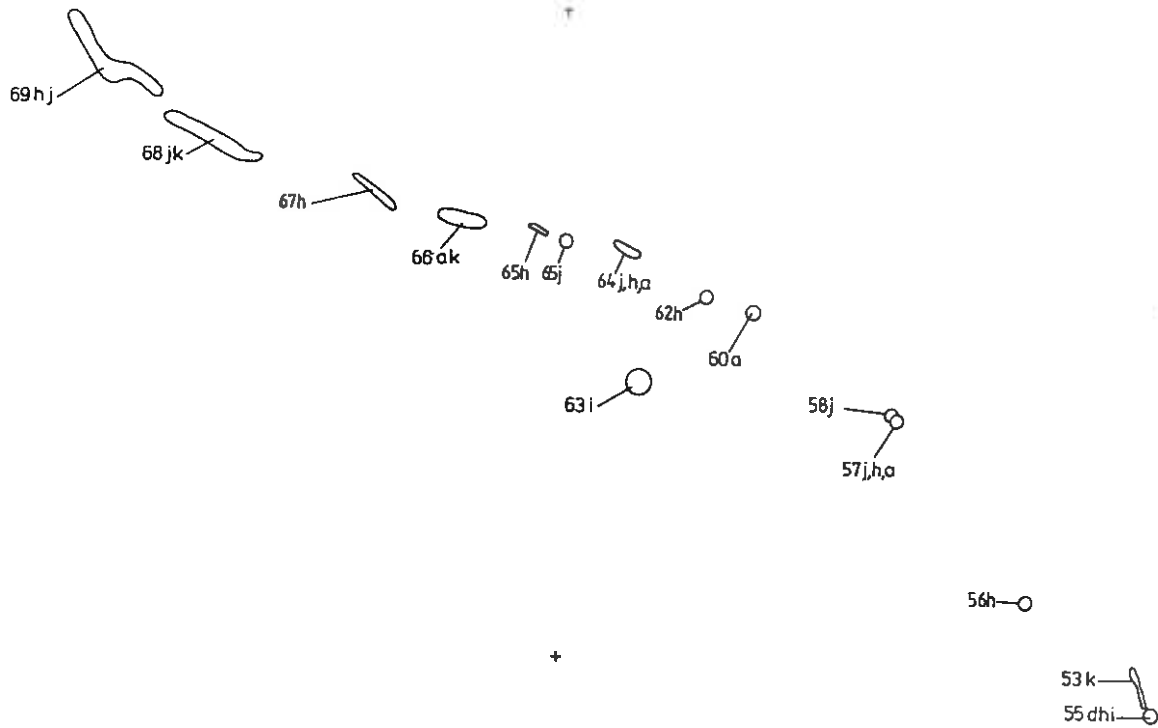


6.2

4 Existing Threats

4 EXISTING THREATS

(a)	Erosion, flooding, landslip
(b)	Siltation
(c)	Noxious or invasive exotic plants
(d)	Noxious or farmed animals
(e)	Water pollution
(f)	Mining
(g)	Shore stabilisation works
(h)	Aquaculture
(i)	Fishing techniques
(j)	Spoil or refuse dumping
(k)	Recreation
(l)	Coastal sub-division
(m)	Other



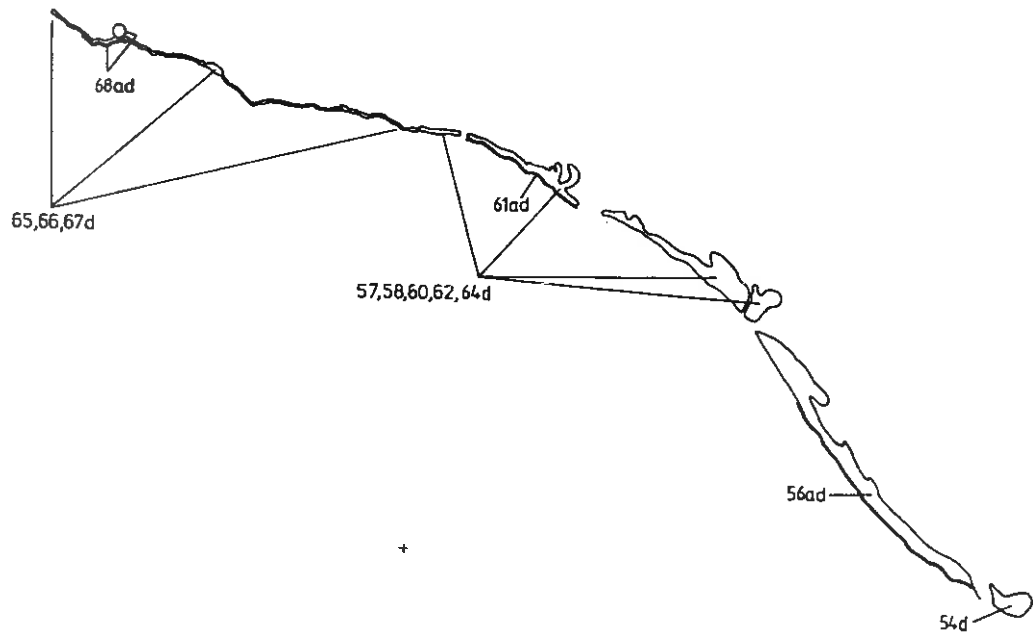
6.2

**5  
Human Modification  
And Use**

5 HUMAN MODIFICATION AND USE

- (c) Land Development
- (b) Reclamations and causeways
- (c) Commercial port areas
- (d) Small boat harbours and moorings
- (e) Outfalls, major pipelines and cables
- (f) Artificial cuts
- (g) Beach replenishment
- (h) Shoreland-based recreation
- (i) Water-based recreation
- (i) Traditional Maori use
- (k) Other

69a →

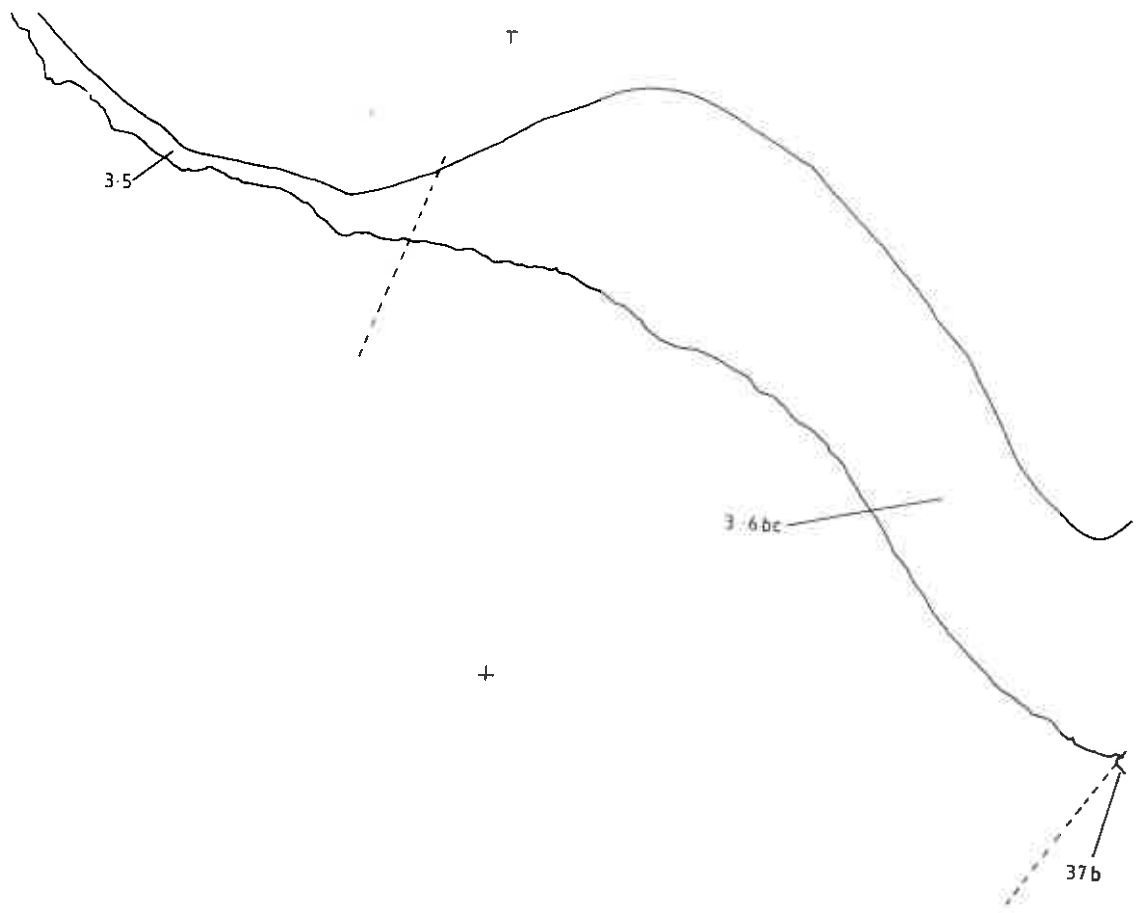


## 6.2

### 6 Existing Protection

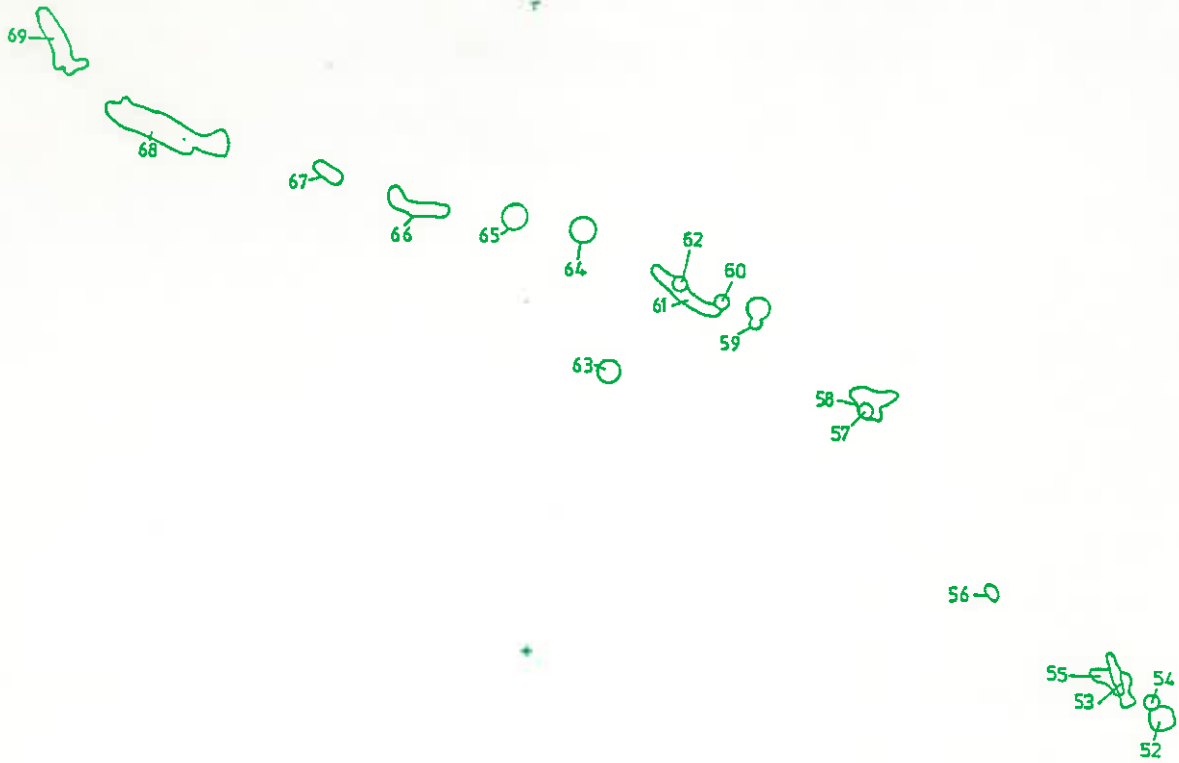
#### 6 EXISTING PROTECTION

(a)	National protected areas
(b)	Regional protected areas
(c)	Local protected areas
(d)	Protective zoning
(e)	Marine parks
(f)	Private protected areas
(g)	Voluntary protection of areas
(h)	Rahui areas
(i)	Other



6.2

**8**  
**Archaeological**  
**Overview**



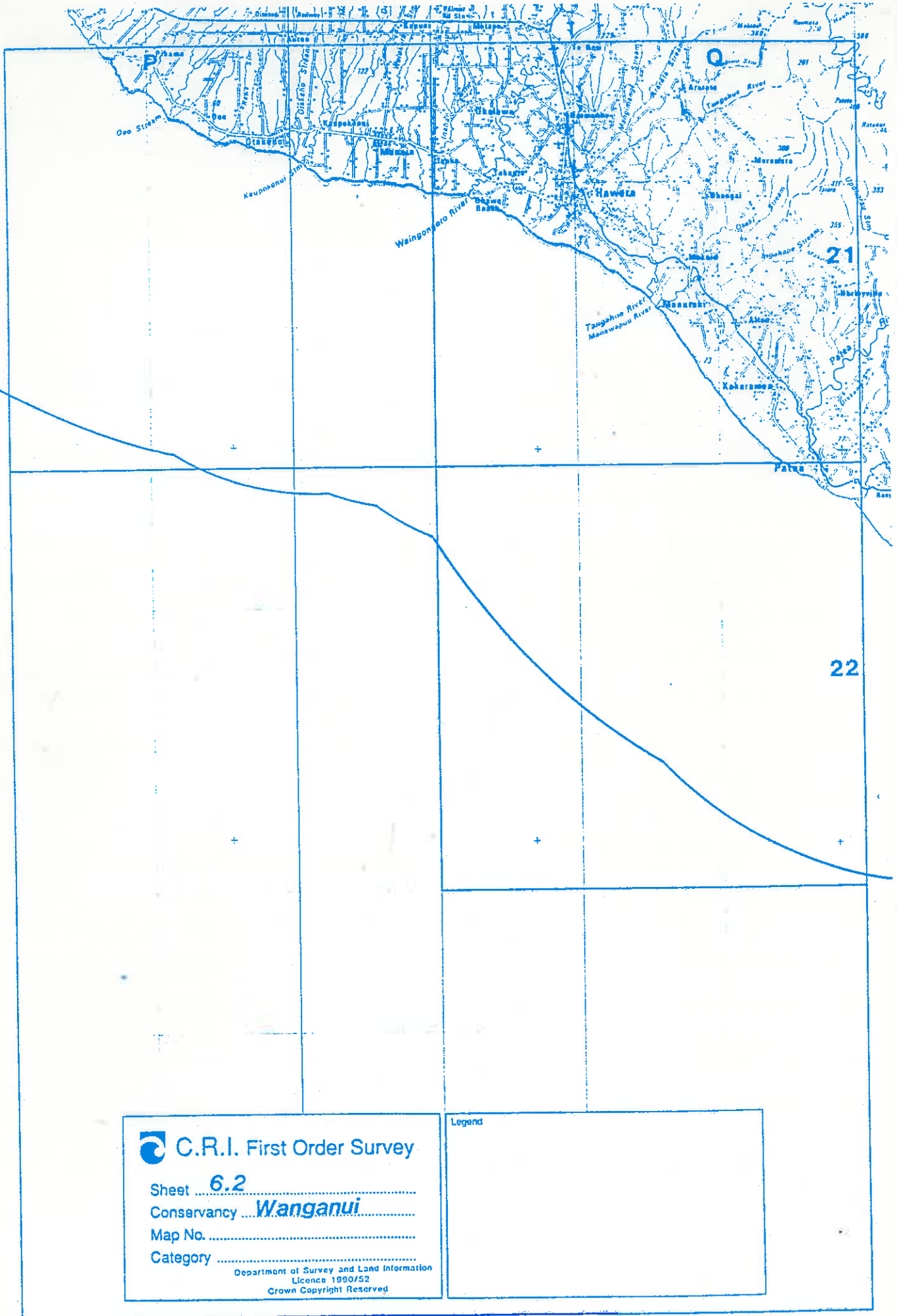
NOTE: SITES IDENTIFIED ON THIS OVERLAY REPRESENT AREAS OF CONSERVATION VALUE. MORE DETAIL ON THESE AREAS IS PROVIDED ON THE ACCOMPANYING SITE RECORD FORMS.

## 6.2

### 7 Conservation Values

#### 7 CONSERVATION VALUES

✓	areas of conservation value
✓	areas of existing information
	areas where information is lacking



C.R.I. First Order Survey

Sheet 6.2


Conservancy Wanganui

Map No. ....

Category .....

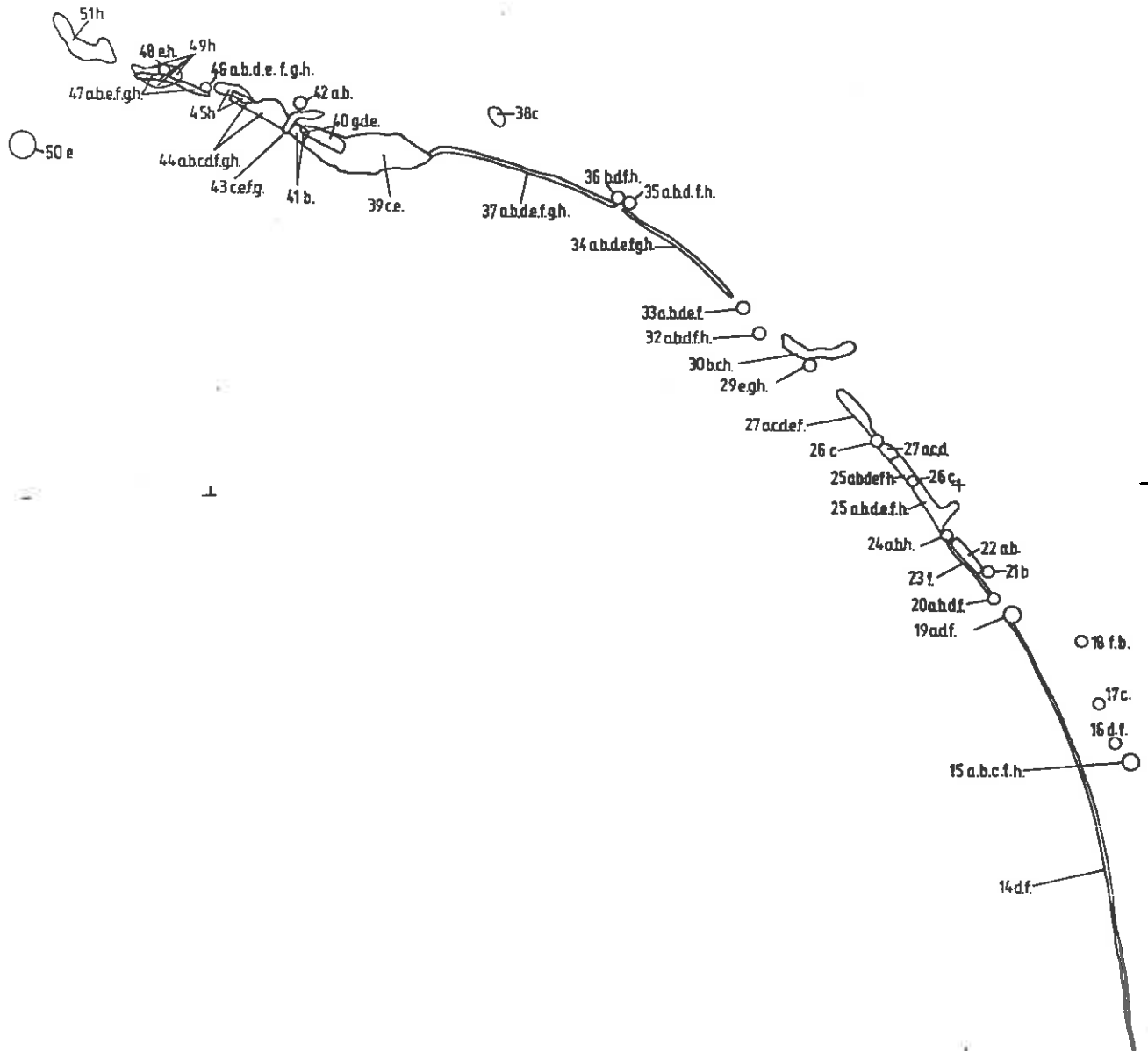
Department of Survey and Land Information  
Licence 1990/52  
Crown Copyright Reserved

Legend









### 6.3

## 1 Natural Values

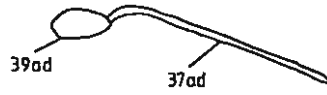
#### 1 NATURAL VALUES

Features of Important Natural Value:

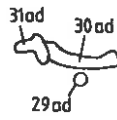
- (a) high degree of naturalness
- (b) rare/unique species, communities or habitats
- (c) important breeding/feeding/roosting/haulout/nursery areas
- (d) fragile/environmentally sensitive areas
- (e) unique or unusual landforms
- (f) representativeness
- (g) known scientific value
- (h) known national or international importance
- (i) other

49a

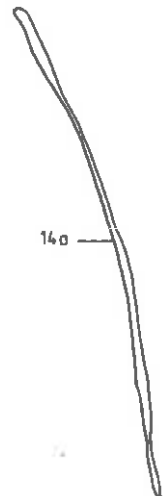
43a  
41a



31ad  
30ad  
29ad



14a



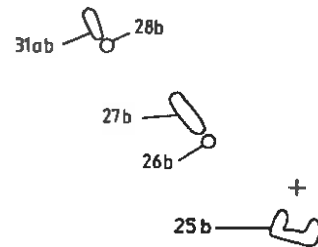
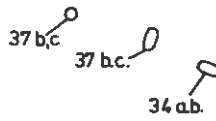
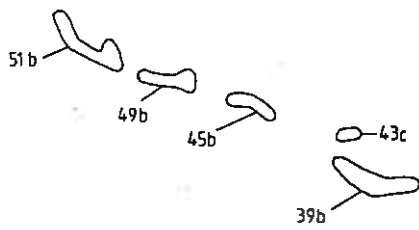
## 6.3

### 2 Cultural Values

#### 2 CULTURAL VALUES

Features of Important Cultural Value

(a)	traditional use
(b)	aesthetic value
(c)	land/seascape value
(d)	spiritual value
(e)	educational value
(f)	other



14 d—O

13b—O

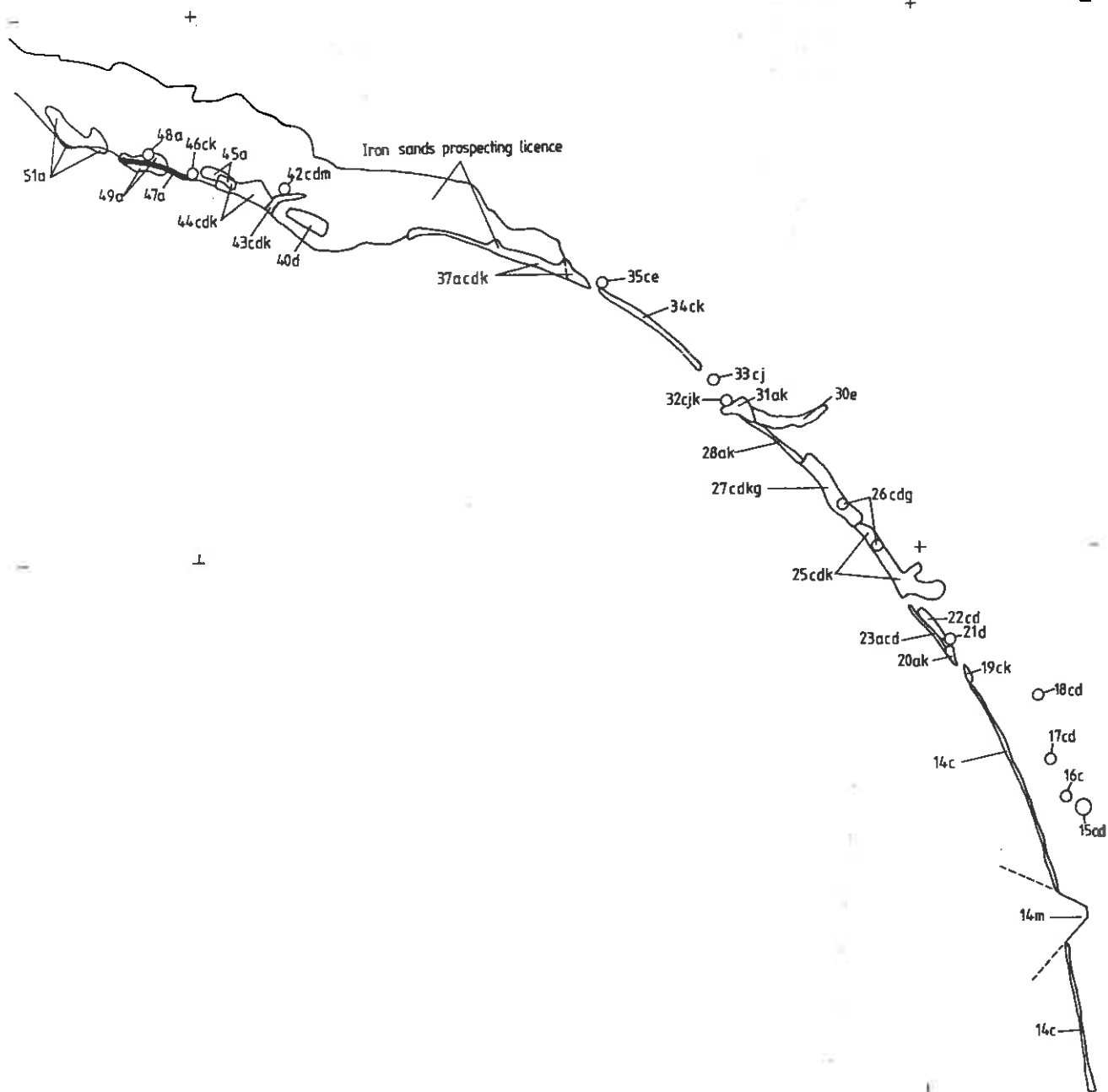
### 6.3

## 3 Historic Values

### 3 HISTORIC VALUES

Features of Important Historic Value:

(a)	known historic value
(b)	archaeological value - Maori origin
(c)	archaeological value - non-Maori origin
(d)	shipwrecks & wreck sites
(e)	known national or international importance
(f)	other

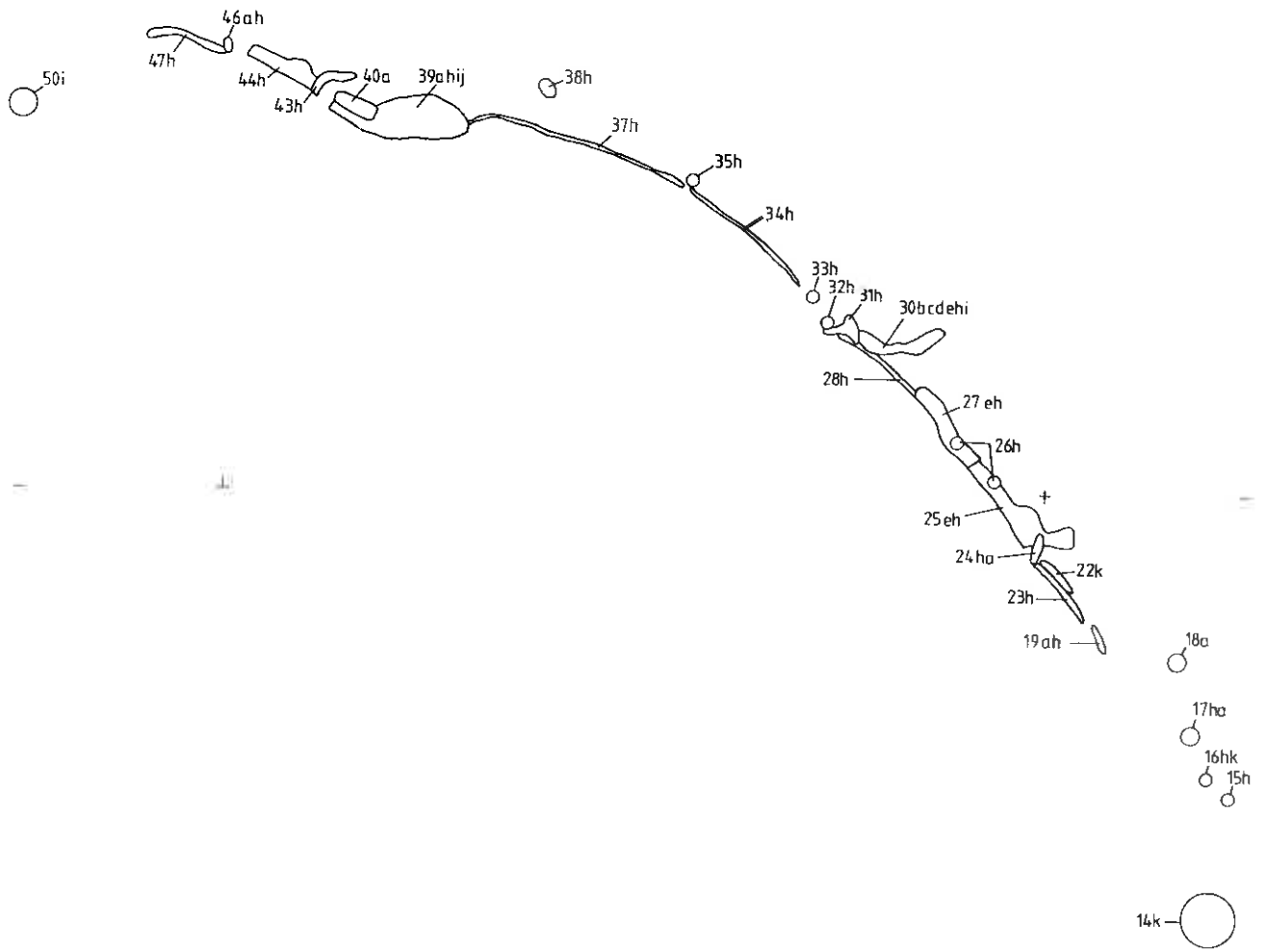


### 6.3

## 4 Existing Threats

#### EXISTING THREATS

(a)	Erosion, flooding, landslip
(b)	Siltation
(c)	Noxious or invasive exotic plants
(d)	Noxious or farmed animals
(e)	Water pollution
(f)	Mining
(g)	Shore stabilisation works
(h)	Aquaculture
(i)	Fishing techniques
(j)	Spoil or refuse dumping
(k)	Recreation
(l)	Coastal sub-division
(m)	Other

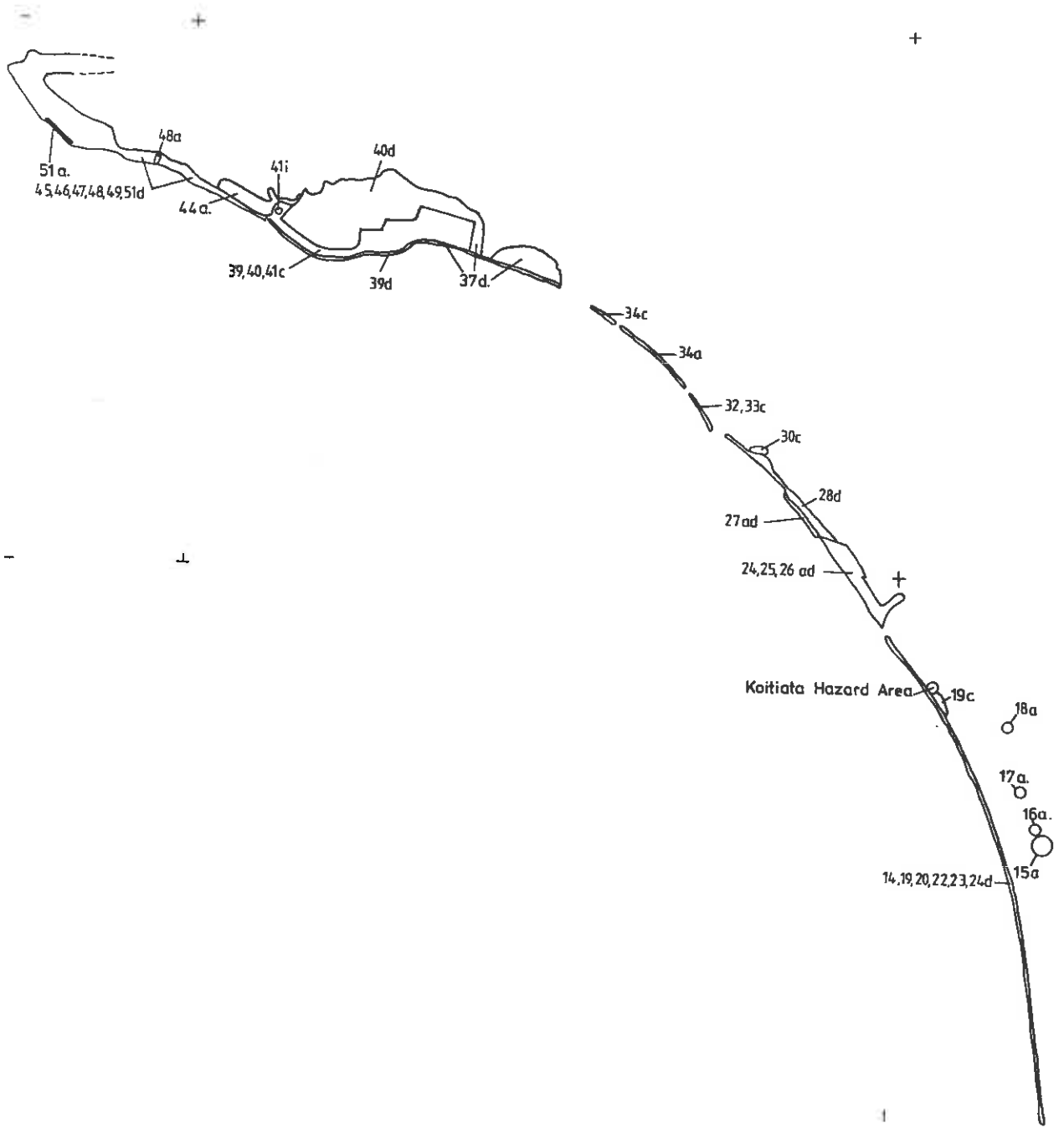


### 6.3

## 5 Human Modification and Use

### 5 HUMAN MODIFICATION AND USE

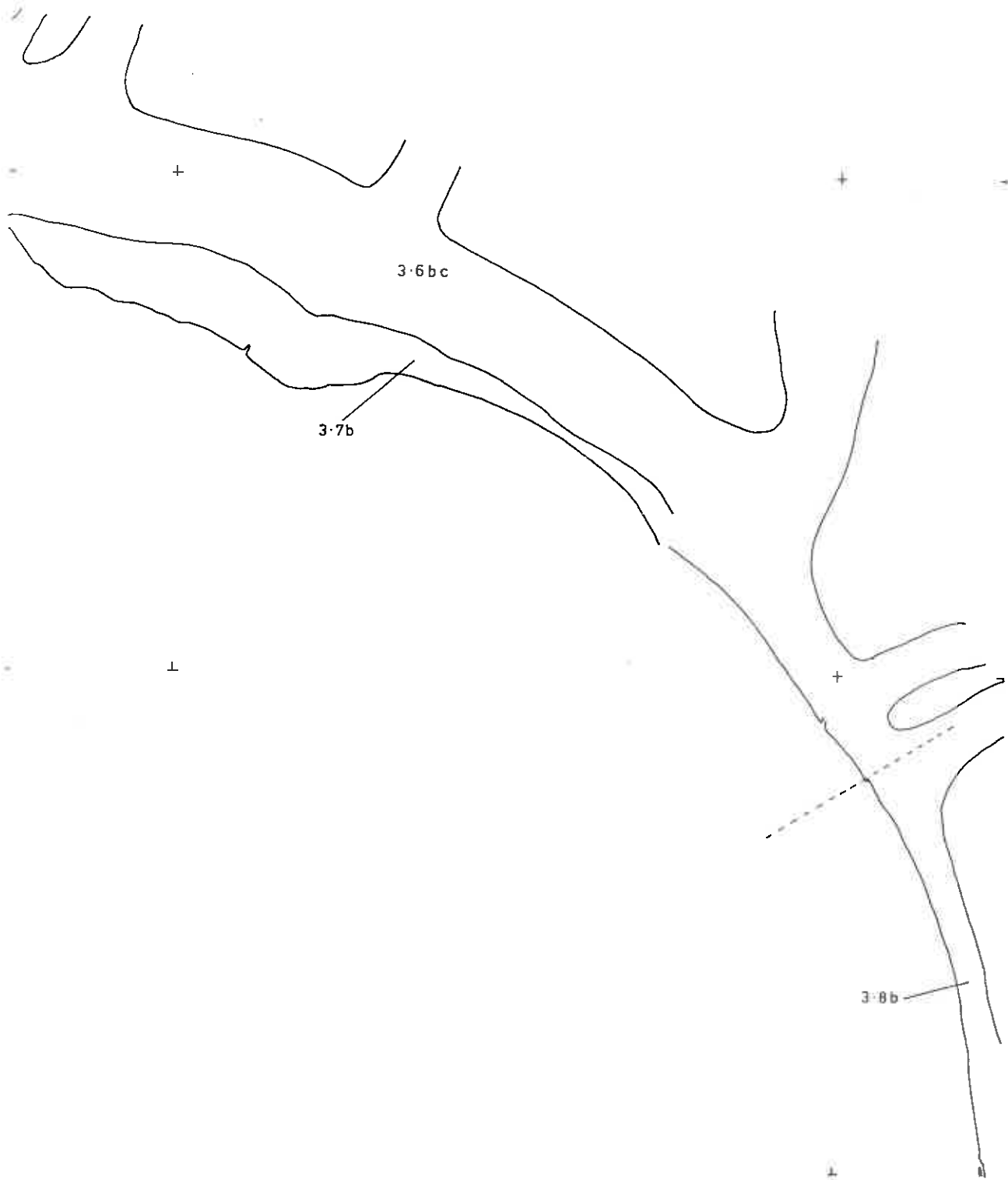
(a)	Land Development
(b)	Reclamations and causeways
(c)	Commercial port areas
(d)	Small boat harbours and moorings
(e)	Outfalls, major pipelines and cables
(f)	Artificial cuts
(g)	Beach replenishment
(h)	Shoreland-based recreation
(i)	Water-based recreation
(j)	Traditional Maori use
(k)	Other



**6.3**  
**6**  
**Existing Protection**


**6 EXISTING PROTECTION**

(a)	National protected areas
(b)	Regional protected areas
(c)	Local protected areas
(d)	Protective zoning
(e)	Marine parks
(f)	Private protected areas
(g)	Voluntary protection of areas
(h)	Ruhui areas
(i)	Other



6.3

8  
**Archaeological  
Overview**



6.3

7

**Conservation Values**

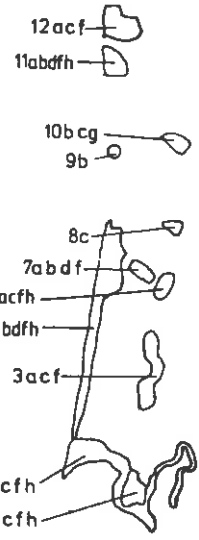
**CONSERVATION VALUES**

- areas of conservation value
- areas of existing information
- areas where information is lacking









T

+

T

+

**8.1**  
**1**  
**Natural Values**

**NATURAL VALUES**

Features of Important Natural Value:

- (a)  high degree of naturalness
- (b)  rare/unique species, communities or habitats
- (c)  important breeding/ feeding/ roosting/ haulout/ nursery areas
- (d)  fragile/environmentally sensitive areas
- (e)  unique or unusual landforms
- (f)  representativeness
- (g)  known scientific value
- (h)  known national or international importance
- (i)  other

10ae — ○

8b — ○

2e — 

+

+

+

+

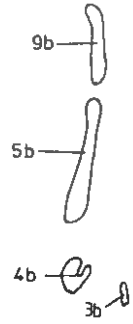
## 2 CULTURAL VALUES

### Features of Important Cultural Value

(a)	traditional use
(b)	aesthetic value
(c)	land/seascape value
(d)	spiritual value
(e)	educational value
(f)	other

8.1

2  
*Cultural Values*












**8.1**  
**3**  
**Historic Values**

**3. HISTORIC VALUES**

Features of Important Historic Value:

(a)	known historic value
(b)	archaeological value - Maori origin
(c)	archaeological value - non-Maori origin
(d)	shipwrecks & wreck sites
(e)	known national or international importance
(f)	other

12ck   
 11cjk   
 10e 

7cd   
 6acd   
 5cdk   
 3cdm   
 2acdjk   
 1abcd 

T

+

T

+

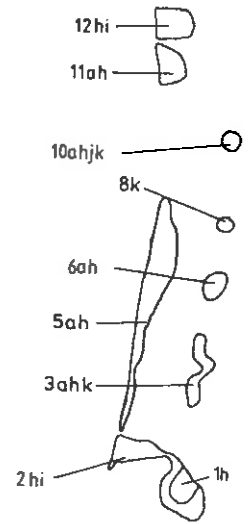
## 8.1

### 4

# Existing Threats

#### 4 EXISTING THREATS

(a)	Erosion, flooding, landslip
(b)	Siltation
(c)	Noxious or invasive exotic plants
(d)	Noxious or farmed animals
(e)	Water pollution
(f)	Mining
(g)	Shore stabilisation works
(h)	Aquaculture
(i)	Fishing techniques
(j)	Spoil or refuse dumping
(k)	Recreation
(l)	Coastal sub-division
(m)	Other



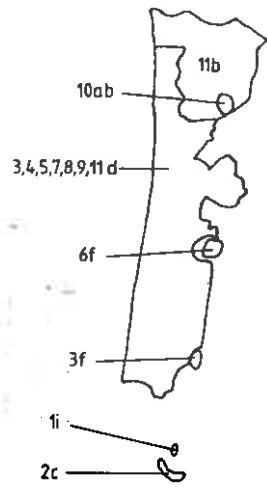
+

+

**8.1**  
**5**  
**Human Modification**  
**and Use**

**5 HUMAN MODIFICATION AND USE**

- (a) Land Development
- (b) Reclamations and causeways
- (c) Commercial port areas
- (d) Small boat harbours and moorings
- (e) Outfalls, major pipelines and cables
- (f) Artificial cuts
- (g) Beach replenishment
- (h) Shoreland-based recreation
- (i) Water-based recreation
- (j) Traditional Maori use
- (k) Other



**8.1**  
**6**  
**Existing**  
**Protection**

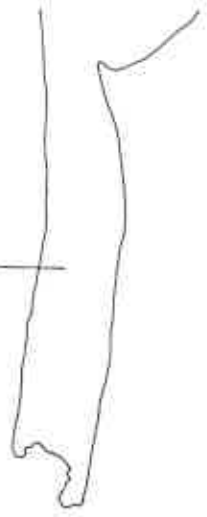
**6 EXISTING PROTECTION**

(a)	National protected areas
(b)	Regional protected areas
(c)	Local protected areas
(d)	Protective zoning
(e)	Marine parks
(f)	Private protected areas
(g)	Voluntary protection of areas
(h)	Rahui areas
(i)	Other



T

3-8b



+

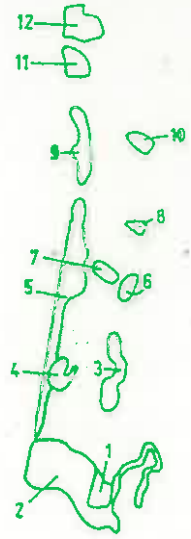
+

+

+

8.1

8  
**Archaeological  
Overview**



+

+

+

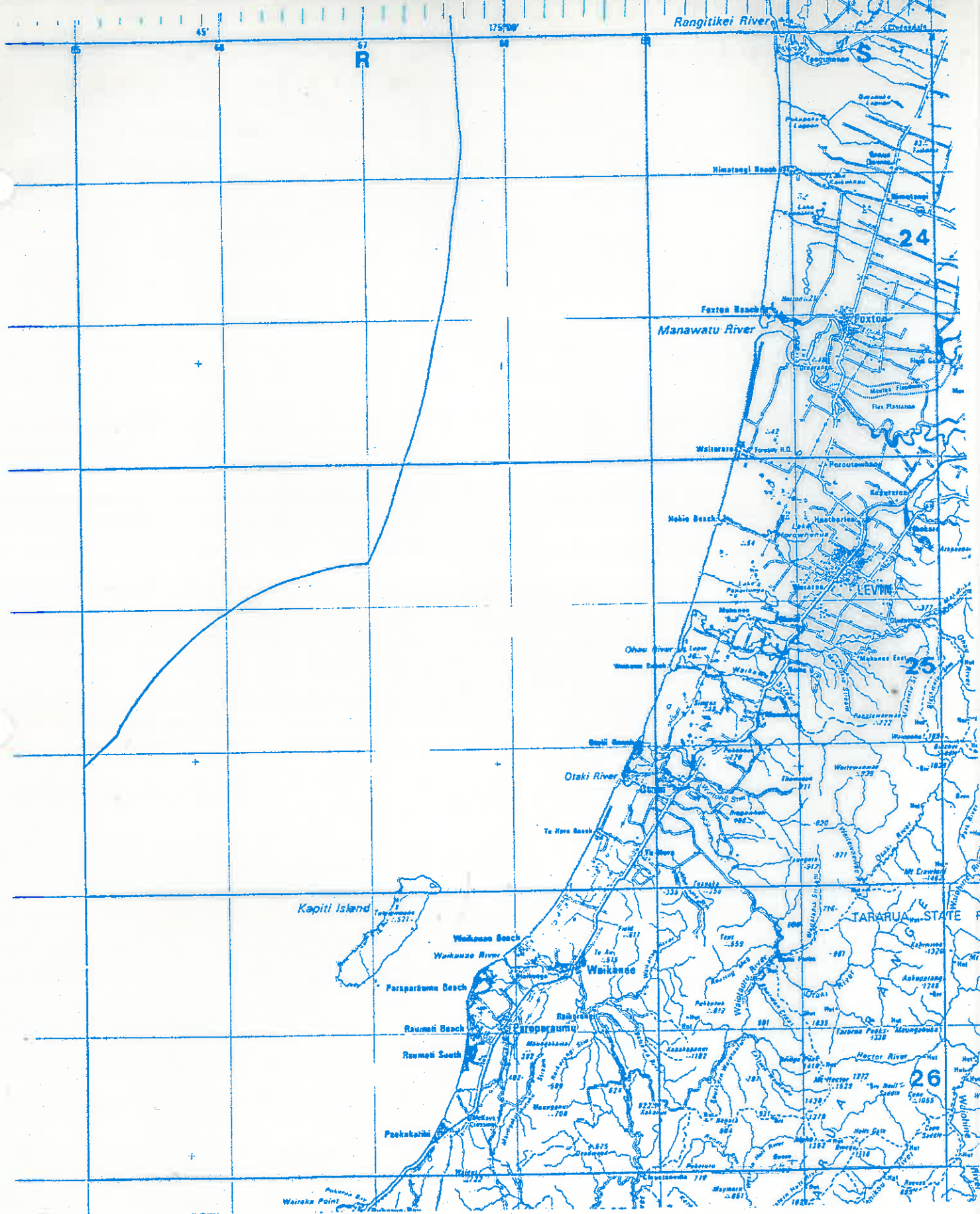
+


**NOTE:** SITES IDENTIFIED ON THIS OVERLAY REPRESENT AREAS OF CONSERVATION VALUE. MORE DETAIL ON THESE AREAS IS PROVIDED ON THE ACCOMPANYING SITE RECORD FORMS.

**8.1**  
**7**  
**Conservation Values**

**7 CONSERVATION VALUES**

- areas of conservation value
- areas of existing information
- areas where information is lacking



 <b>C.R.I. First Order Survey</b>	
Sheet	<u>8.1</u>
Conservancy	<u>Wanganui</u>
Map No.	.....
Category	.....
Department of Survey and Land Information Licence 1990/62 Crown Copyright Reserved	

Legend