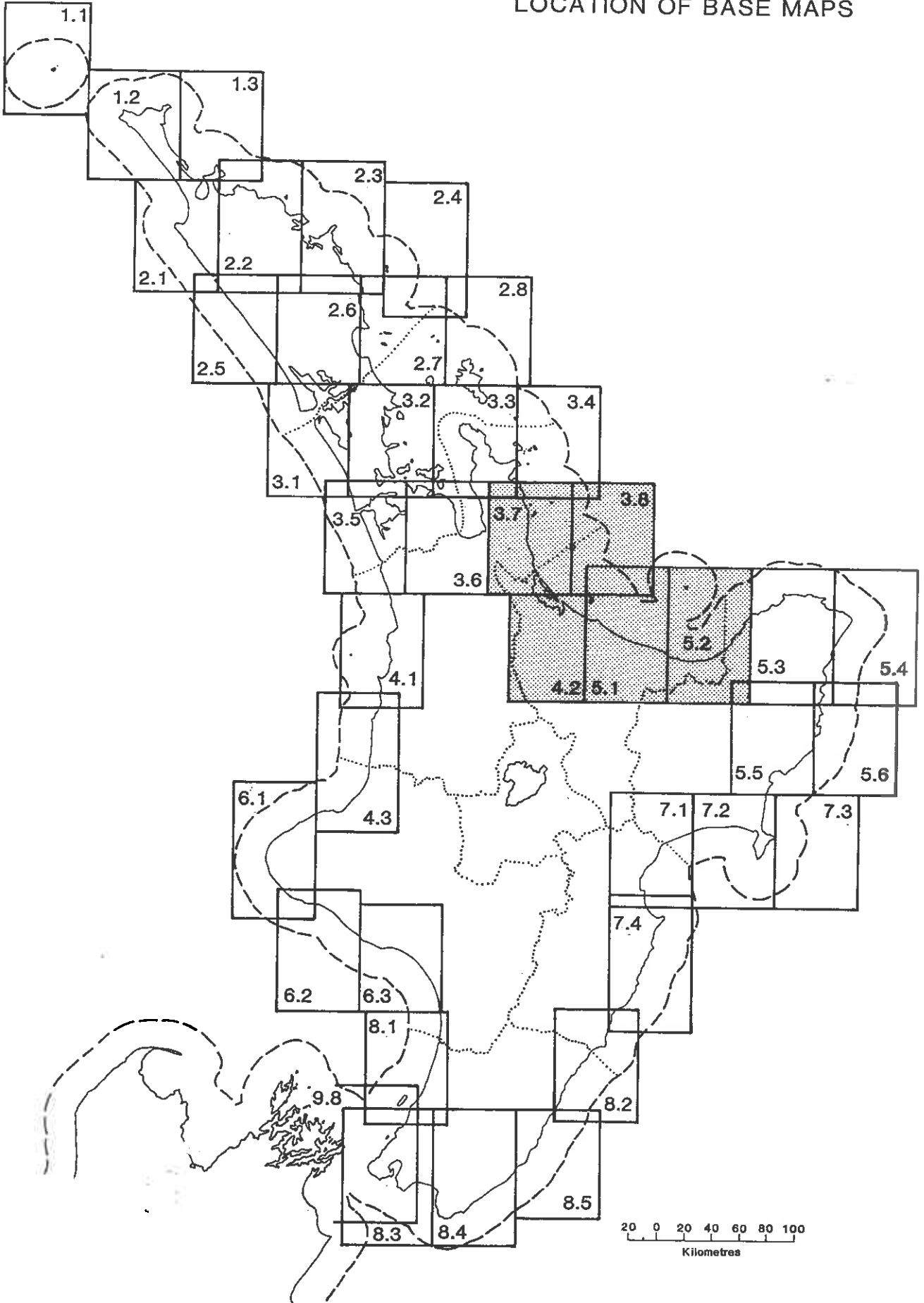
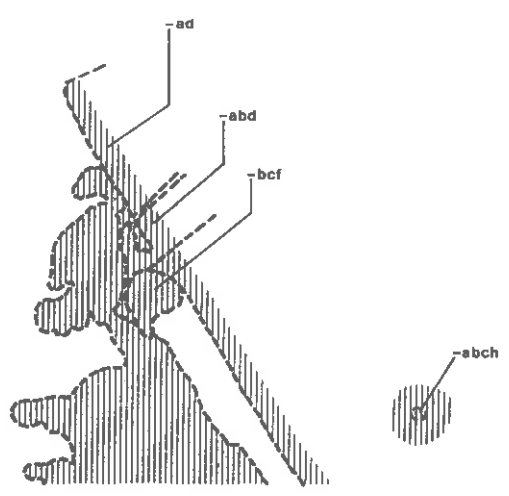


# Base Maps

C.R.I. FIRST ORDER SURVEY  
LOCATION OF BASE MAPS





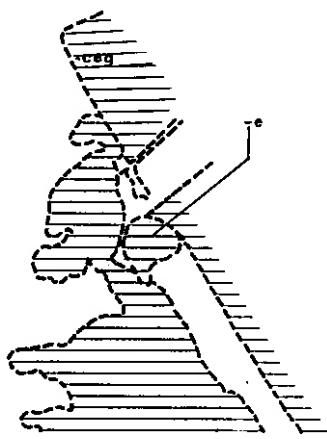


**3.7**  
**BAY OF PLENTY 1**  
 UI3

**1 NATURAL VALUES**

Features of Important Natural Value:

- (a) high degree of naturalness
- (b) rare/unique species, communities or habitats
- (c) important breeding/feeding/roosting/haulout/nursery areas
- (d) fragile/environmentally sensitive areas
- (e) unique or unusual landforms
- (f) representativeness
- (g) known scientific value
- (h) known national or international importance
- (i) other




2 CULTURAL VALUES

Features of Important Cultural Value

(a)	traditional use
(b)	aesthetic value
(c)	land/seascape value
(d)	spiritual value
(e)	educational value
(f)	other

3.7  
BAY OF PLENTY 2  
UI3

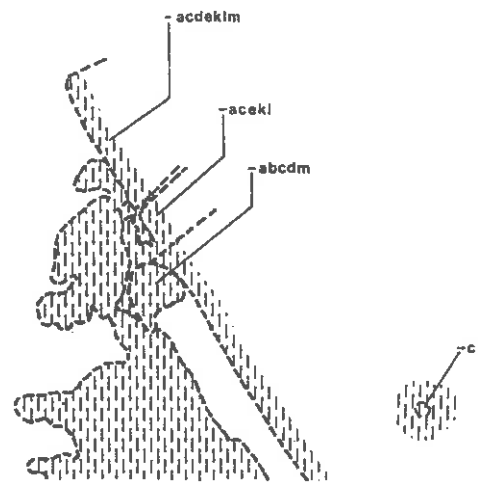


**3.7**  
**BAY OF PLENTY 3**  
 UI3

**3 HISTORIC VALUES**

Features of Important Historic Value:

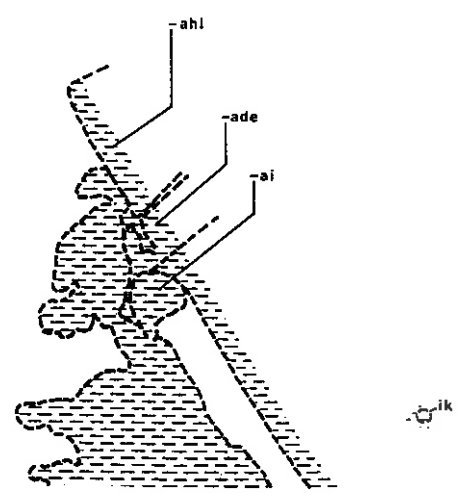
(a)	known historic value
(b)	archaeological value - Maori origin
(c)	archaeological value - non-Maori origin
(d)	shipwrecks & wreck sites
(e)	known national or international importance
(f)	other



**3.7**  
**BAY OF PLENTY 4**  
 U13

**4 EXISTING THREATS**

(a)	Erosion, flooding, landslip
(b)	Siltation
(c)	Noxious or invasive exotic plants
(d)	Noxious or farmed animals
(e)	Water pollution
(f)	Mining
(g)	Shore stabilisation works
(h)	Aquaculture
(i)	Fishing techniques
(j)	Spoil or refuse dumping
(k)	Recreation
(l)	Coastal sub-division
(m)	Other

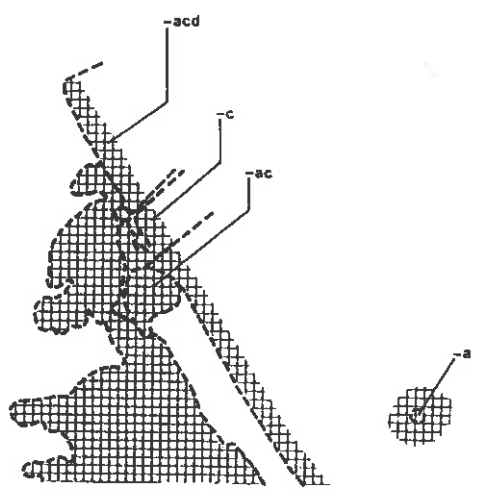


**3.7**  
**BAY OF PLENTY 5**  
 U13

**5 HUMAN MODIFICATION AND USE**

- (a) Land Development
- (b) Reclamations and causeways
- (c) Commercial port areas
- (d) Small boat harbours and moorings
- (e) Outfalls, major pipelines and cables
- (f) Artificial cuts
- (g) Beach replenishment
- (h) Shoreland-based recreation
- (i) Water-based recreation
- (j) Traditional Maori use
- (k) Other

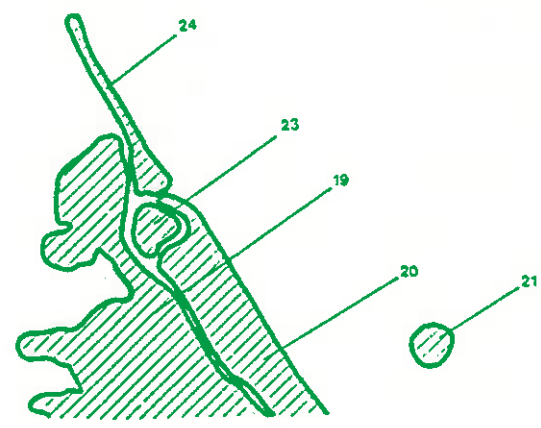







**3.7**  
**BAY OF PLENTY 6**  
 UI3

**6 EXISTING PROTECTION**

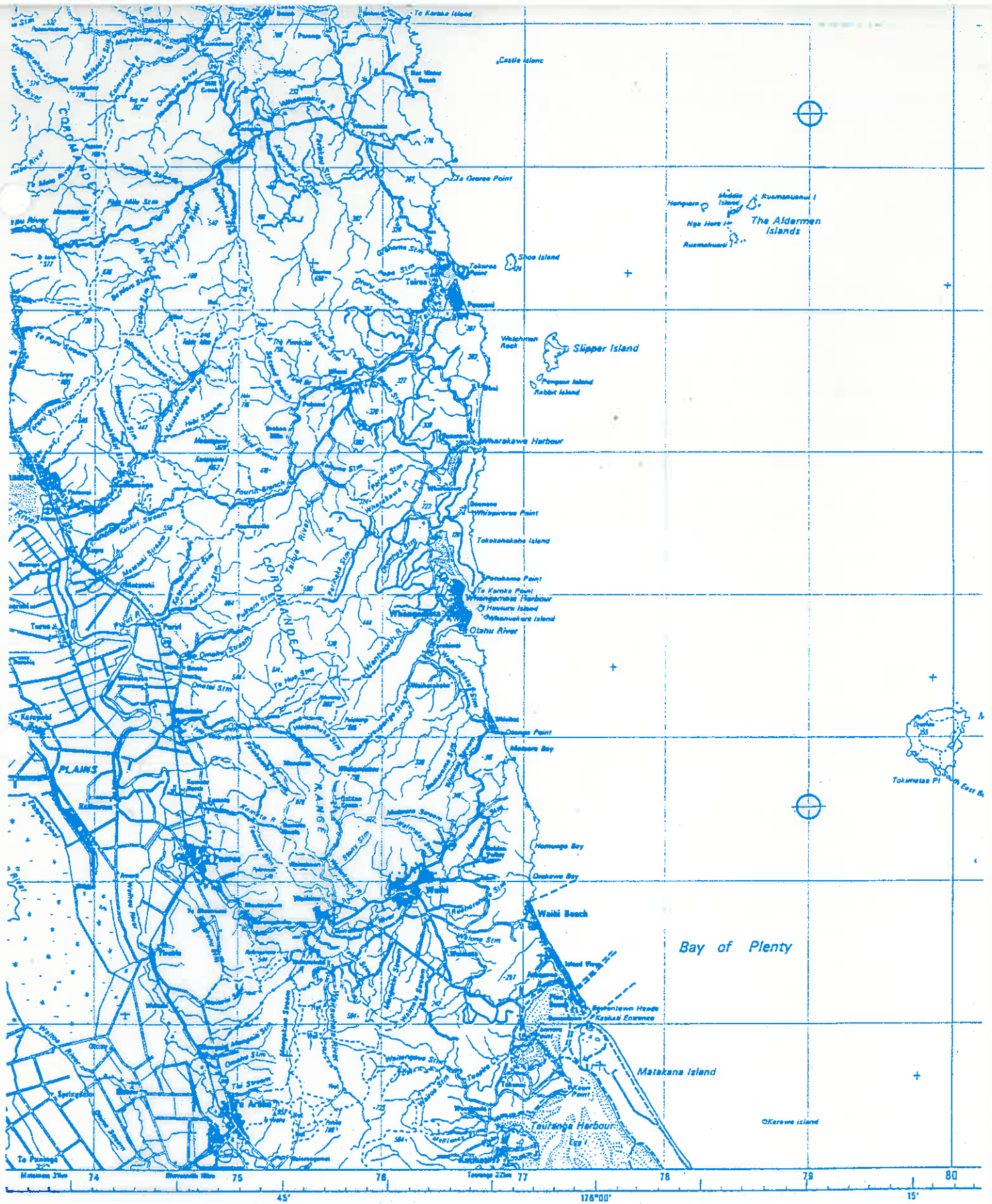
(a)	National protected areas
(b)	Regional protected areas
(c)	Local protected areas
(d)	Protective zoning
(e)	Marine parks
(f)	Private protected areas
(g)	Voluntary protection of areas
(h)	Rahui areas
(i)	Other




7 CONSERVATION VALUES

-  areas of conservation value
-  areas of existing information
-  areas where information is lacking

**3.7**  
**BAY OF PLENTY 7**  
**UI3**

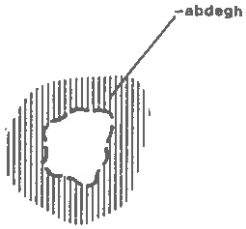



**C.R.I. First Order Survey**  
 Sheet **3.7**  
 Conservancy **BAY OF PLENTY**  
 Map No. **U13**  
 Category .....  
 Department of Survey and Land Information  
 Licence 1990/52  
 Crown Copyright Reserved

Legend







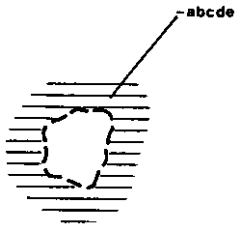
### 3.8

## BAY OF PLENTY I U12 U13

#### 1 NATURAL VALUES

##### Features of Important Natural Value:

- |     |   |
|-----|---|
| (a) | high degree of naturalness                                    |
| (b) | rare/unique species, communities or habitats                  |
| (c) | important breeding/ feeding/ roosting/ haulout/ nursery areas |
| (d) | fragile/environmentally sensitive areas                       |
| (e) | unique or unusual landforms                                   |
| (f) | representativeness  |
| (g) | known scientific value  |
| (h) | known national or international importance                    |
| (i) | other   |

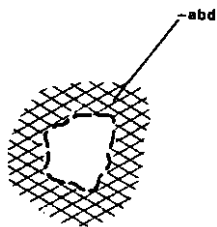


**3.8**  
**BAY OF PLENTY 2**  
U12 U13

**2 CULTURAL VALUES**

**Features of Important Cultural Value**

(a)	traditional use
(b)	aesthetic value
(c)	land/seascape value
(d)	spiritual value
(e)	educational value
(f)	other

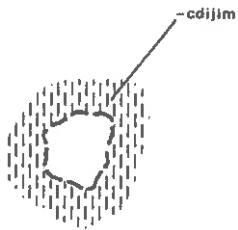


**3.8**  
**BAY OF PLENTY 3**  
U12 U13

**3 HISTORIC VALUES**

**Features of Important Historic Value:**

(a)	known historic value
(b)	archaeological value - Maori origin
(c)	archaeological value - non-Maori origin
(d)	shipwrecks & wreck sites
(e)	known national or international importance
(f)	other

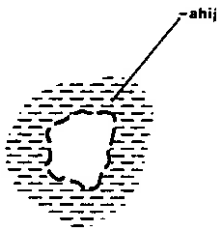


### 3.8 BAY OF PLENTY 4 U12 U13

#### 4 EXISTING THREATS

(a)	Erosion, flooding, landslip
(b)	Siltation
(c)	Noxious or invasive exotic plants
(d)	Noxious or farmed animals
(e)	Water pollution
(f)	Mining
(g)	Shore stabilisation works
(h)	Aquaculture
(i)	Fishing techniques
(j)	Spoil or refuse dumping
(k)	Recreation
(l)	Coastal sub-division
(m)	Other

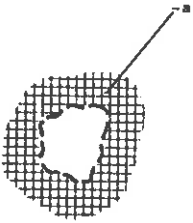




**3.8**  
**BAY OF PLENTY 5**  
 U12 U13

**5 HUMAN MODIFICATION AND USE**

(a)	Land Development
(b)	Reclamations and causeways
(c)	Commercial port areas
(d)	Small boat harbours and moorings
(e)	Outfalls, major pipelines and cables
(f)	Artificial cuts
(g)	Beach replenishment
(h)	Shoreland-based recreation
(i)	Water-based recreation
(j)	Traditional Maori use
(k)	Other



**3.8**  
**BAY OF PLENTY 6**  
U12 U13

**6 EXISTING PROTECTION**




(a)	National protected areas
(b)	Regional protected areas
(c)	Local protected areas
(d)	Protective zoning
(e)	Marine parks
(f)	Private protected areas
(g)	Voluntary protection of areas
(h)	Rahui areas
(i)	Other




22




7 CONSERVATION VALUES

-  areas of conservation value
-  areas of existing information
-  areas where information is lacking

3.8  
BAY OF PLENTY 7  
U12 U13

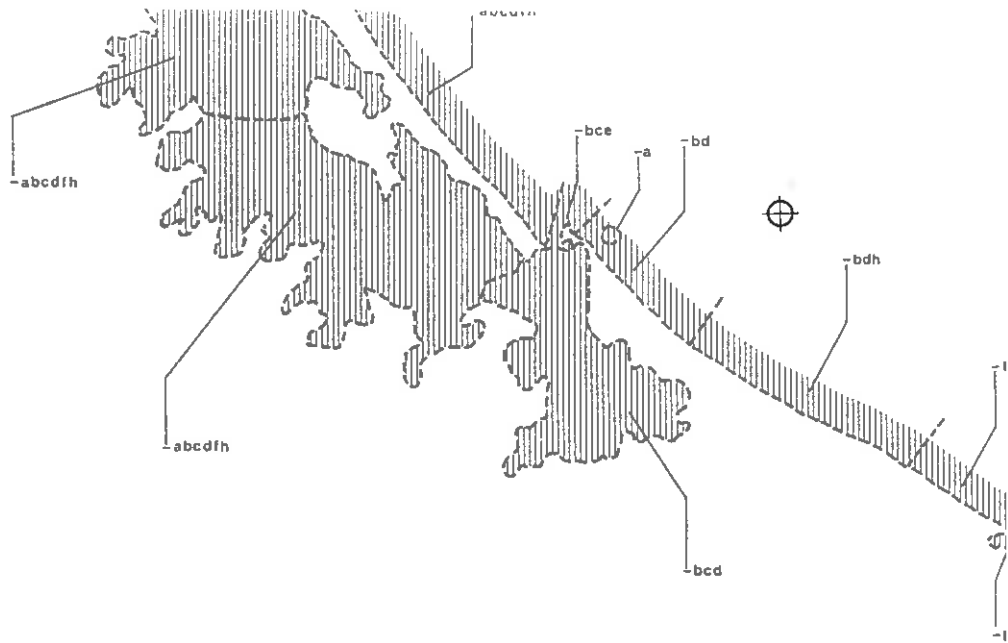



**C.R.I. First Order Survey**  
 Sheet **3.8**  
 Conservancy **BAY OF PLENTY**  
 Map No. **U12 U13**  
 Category .....  
Department of Survey and Land Information  
 Licence 1990/52  
 Crown Copyright Reserved

Legend





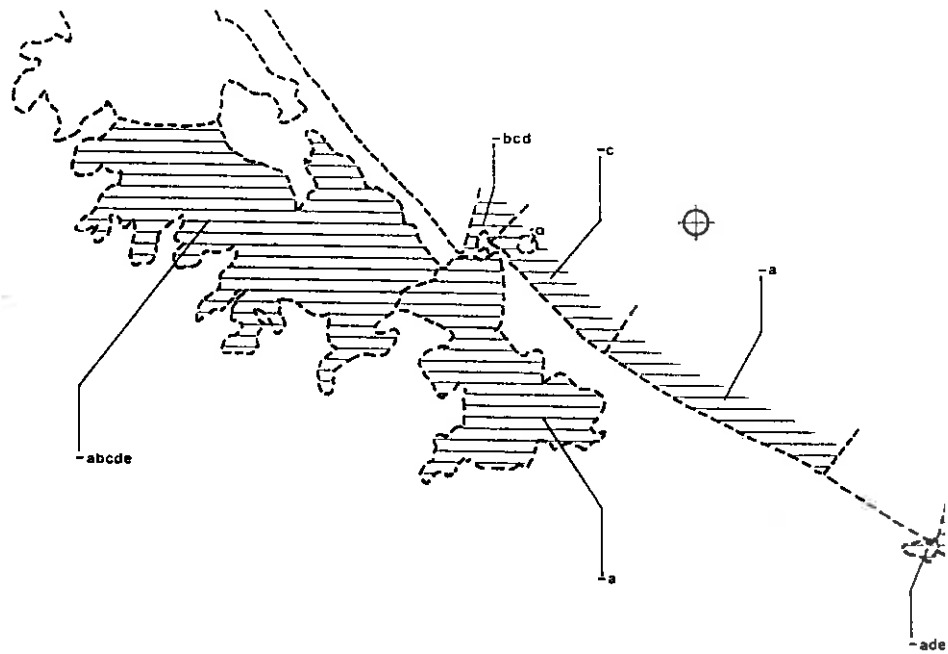


**4.2**  
**BAY OF PLENTY 1**  
 U14

**NATURAL VALUES**

**Features of Important Natural Value:**

(a)	high degree of naturalness
(b)	rare/unique species, communities or habitats
(c)	important breeding/feeding/roosting/haulout/nursery areas
(d)	fragile/environmentally sensitive areas
(e)	unique or unusual landforms
(f)	representativeness
(g)	known scientific value
(h)	known national or international importance
(i)	other

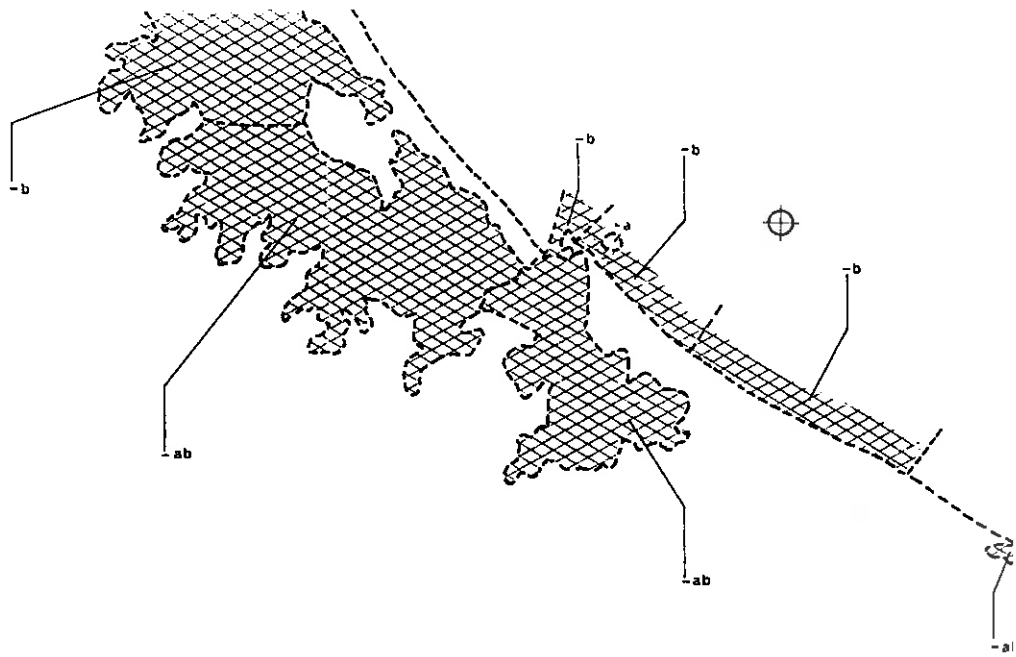


**4.2**  
**BAY OF PLENTY 2**  
 UI4

**2 CULTURAL VALUES**

**Features of Important Cultural Value**

(a)	traditional use
(b)	aesthetic value
(c)	land/seascape value
(d)	spiritual value
(e)	educational value
(f)	other



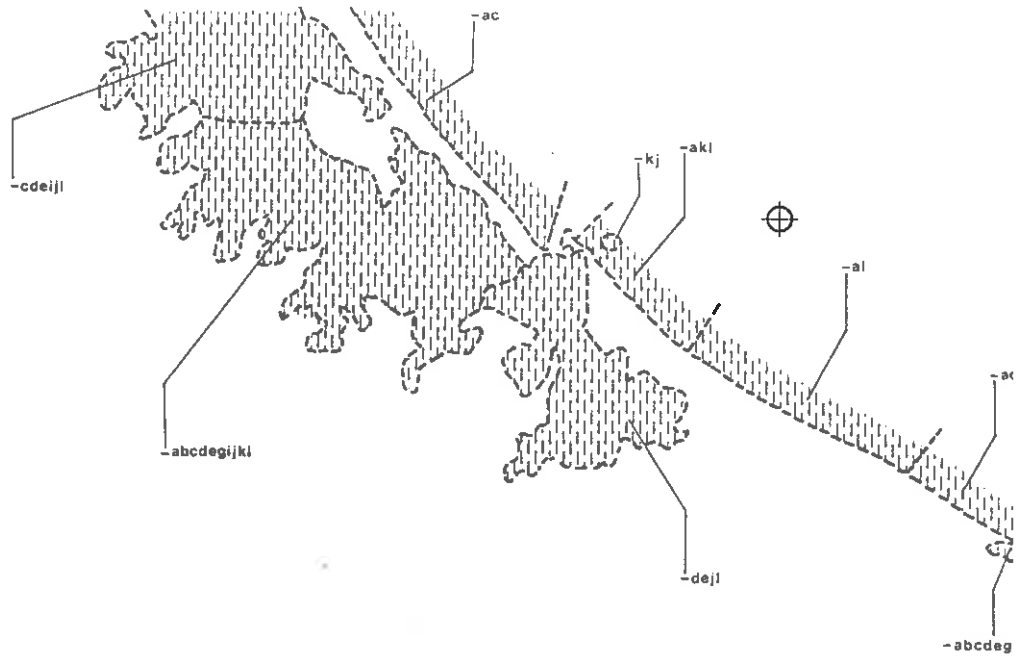
**4.2**  
**BAY OF PLENTY 3**  
 UI4

**3 HISTORIC VALUES**

Features of Important Historic Value:

- (a) known historic value
- (b) archaeological value - Maori origin
- (c) archaeological value - non-Maori origin
- (d) shipwrecks & wreck sites
- (e) known national or international importance
- (f) other

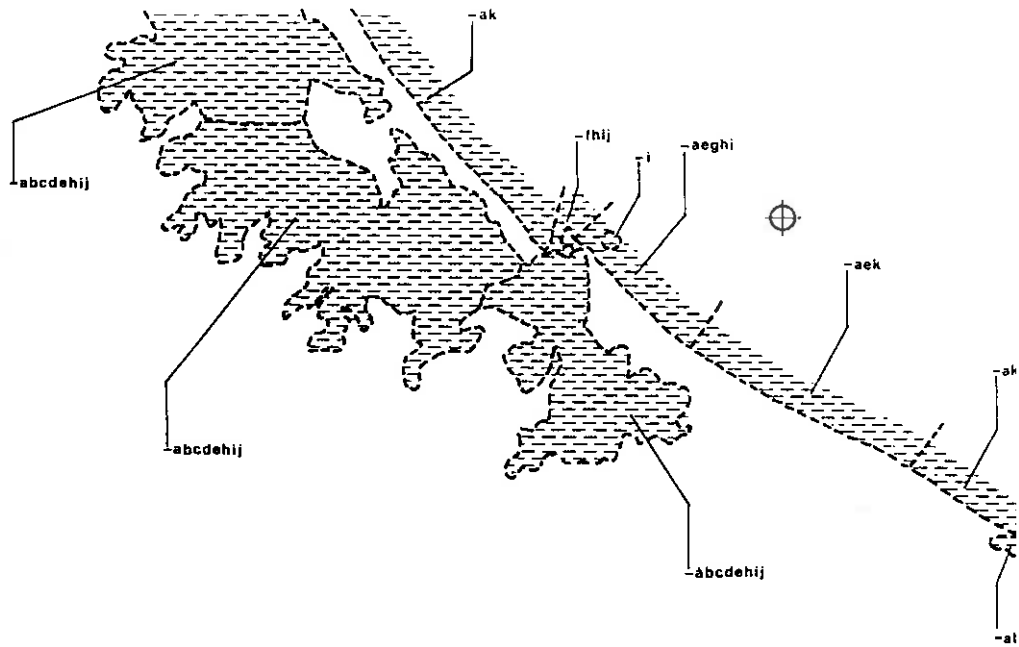




**4.2**  
**BAY OF PLENTY 4**  
**UI4**

**4 EXISTING THREATS**

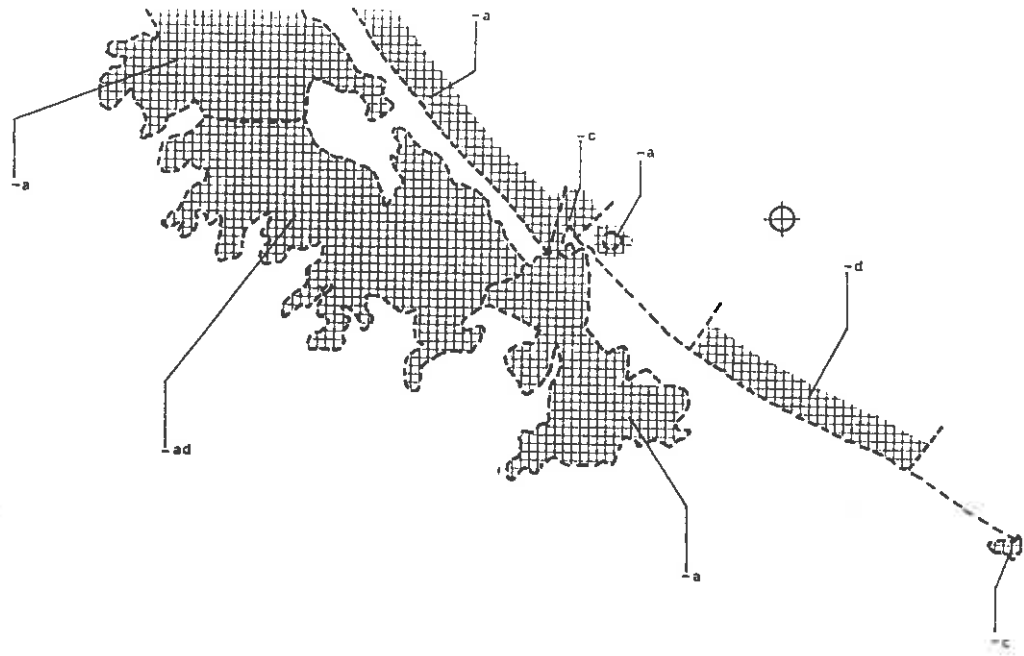
(a)	Erosion, flooding, landslip
(b)	Siltation
(c)	Noxious or invasive exotic plants
(d)	Noxious or farmed animals
(e)	Water pollution
(f)	Mining
(g)	Shore stabilisation works
(h)	Aquaculture
(i)	Fishing techniques
(j)	Spoil or refuse dumping
(k)	Recreation
(l)	Coastal sub-division
(m)	Other



4.2  
 BAY OF PLENTY 5  
 UI4

5 HUMAN MODIFICATION AND USE

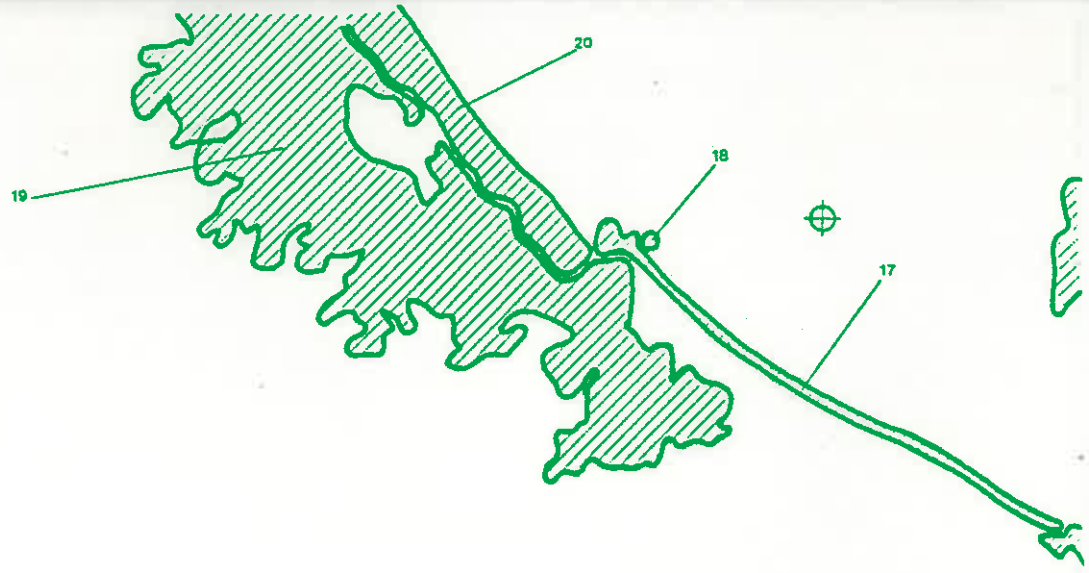
(a)	Land Development
(b)	Reclamations and causeways
(c)	Commercial port areas
(d)	Small boat harbours and moorings
(e)	Outfalls, major pipelines and cables
(f)	Artificial cuts
(g)	Beach replenishment
(h)	Shoreland-based recreation
(i)	Water-based recreation
(j)	Traditional Maori use
(k)	Other



**4.2**  
**BAY OF PLENTY 6**  
 UI4

**6 EXISTING PROTECTION**

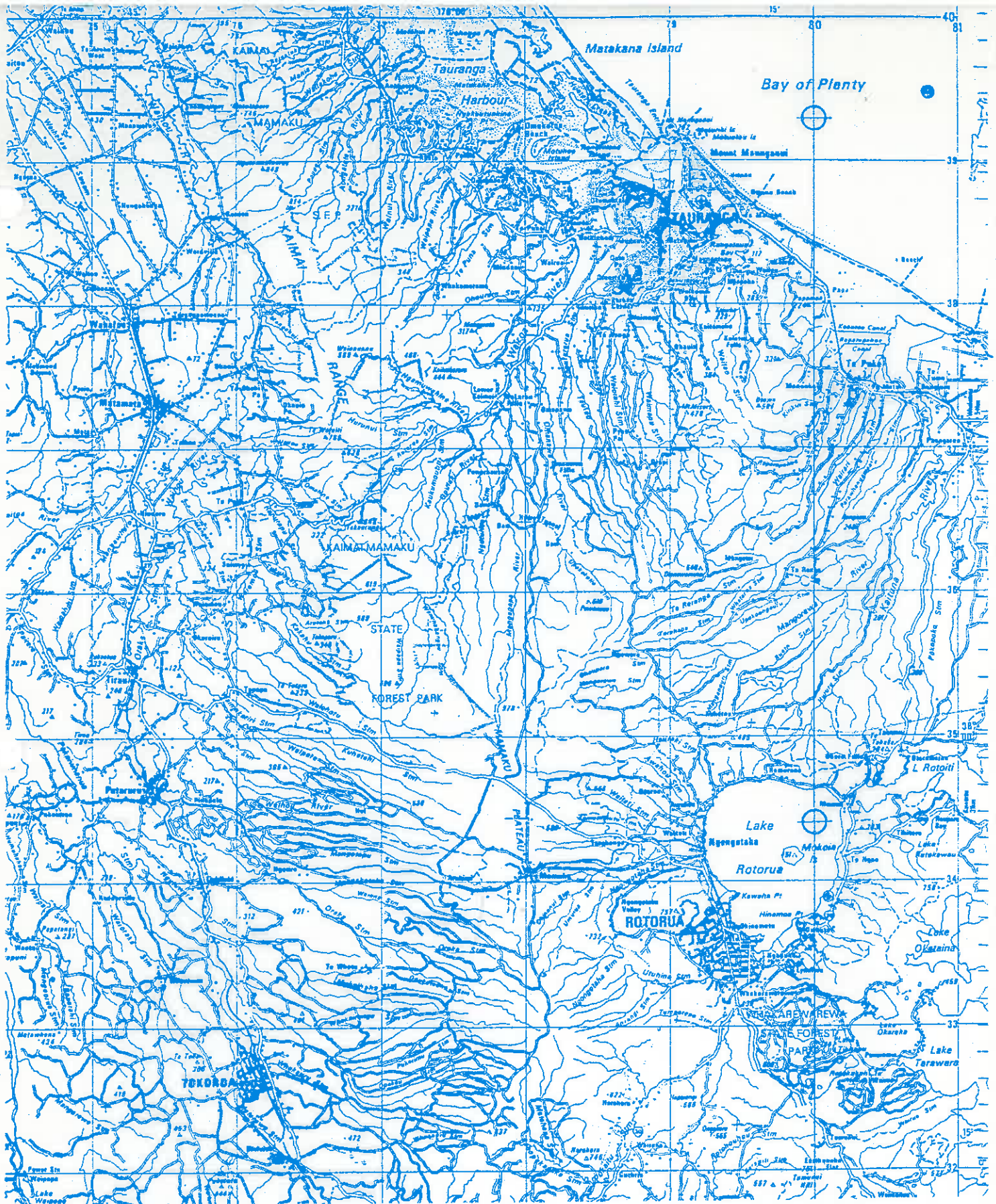
(a)	National protected areas
(b)	Regional protected areas
(c)	Local protected areas
(d)	Protective zoning
(e)	Marine parks
(f)	Private protected areas
(g)	Voluntary protection of areas
(h)	Rahui areas
(i)	Other




4.2  
 BAY OF PLENTY 7  
 U14

7 CONSERVATION VALUES

-  areas of conservation value
-  areas of existing information
-  areas where information is lacking

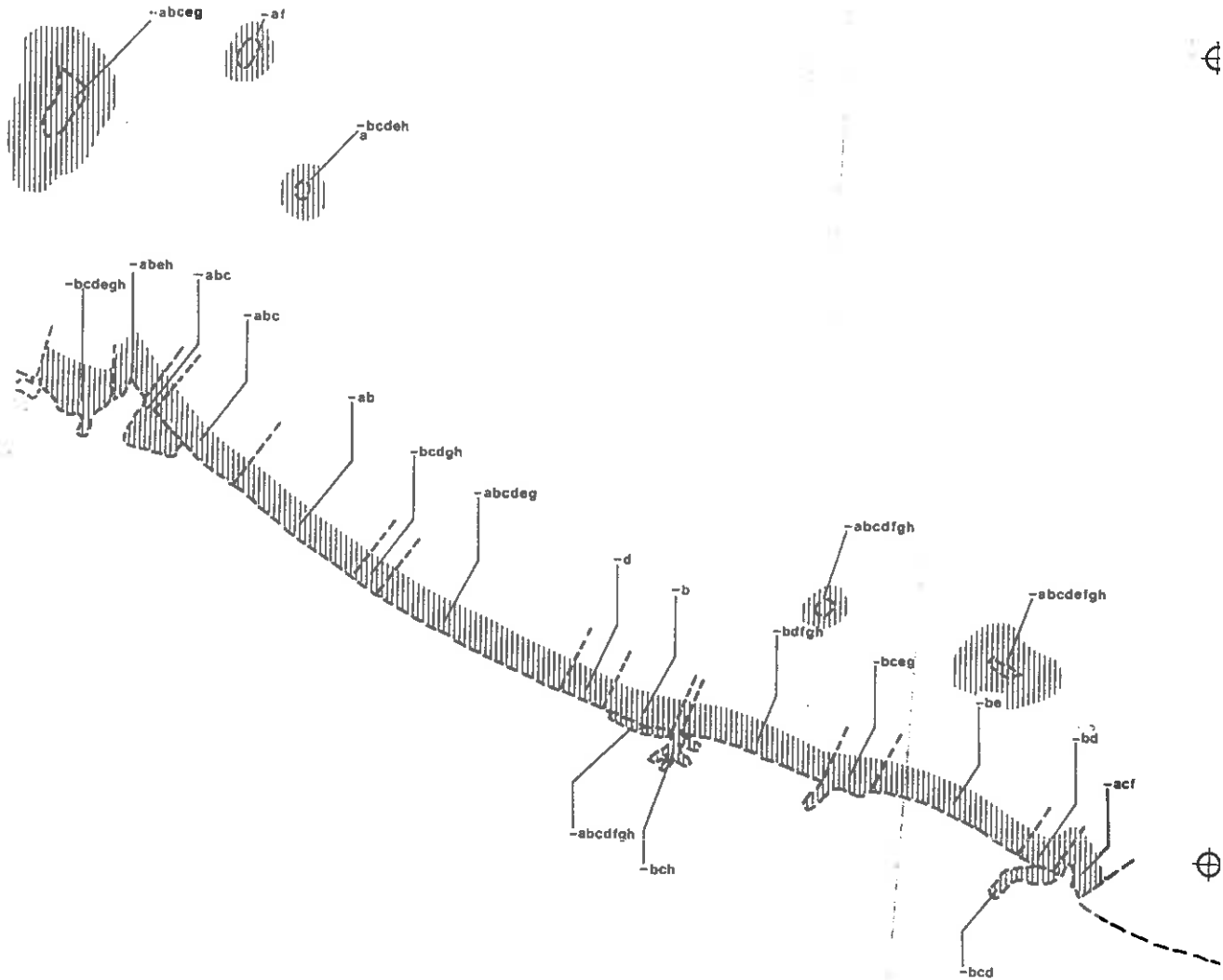



**C.R.I. First Order Survey**  
 Sheet **4.2**  
 Conservancy **BAY OF PLENTY**  
 Map No. **U14**  
 Category .....  
 Department of Survey and Land Information  
 Licence 1990/52  
 Crown Copyright Reserved

Legend





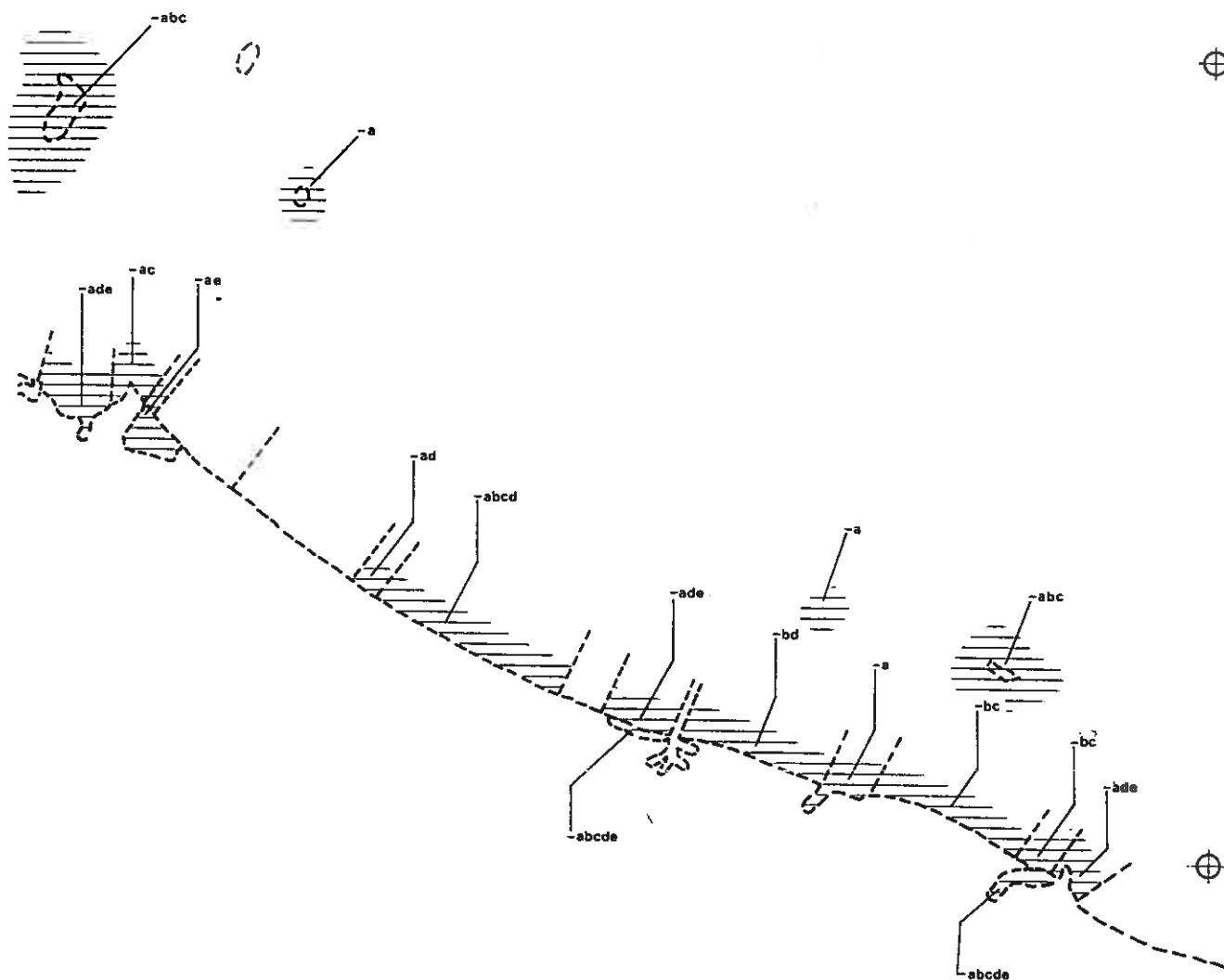


**5.1**  
**BAY OF PLENTY 1**  
 VI4 VI5 WI5

**NATURAL VALUES**

Features of Important Natural Value:

- (a) high degree of naturalness
- (b) rare/unique species, communities or habitats
- (c) important breeding/feeding/roosting/haulout/nursery areas
- (d) fragile/environmentally sensitive areas
- (e) unique or unusual landforms
- (f) representativeness
- (g) known scientific value
- (h) known national or international importance
- (i) other



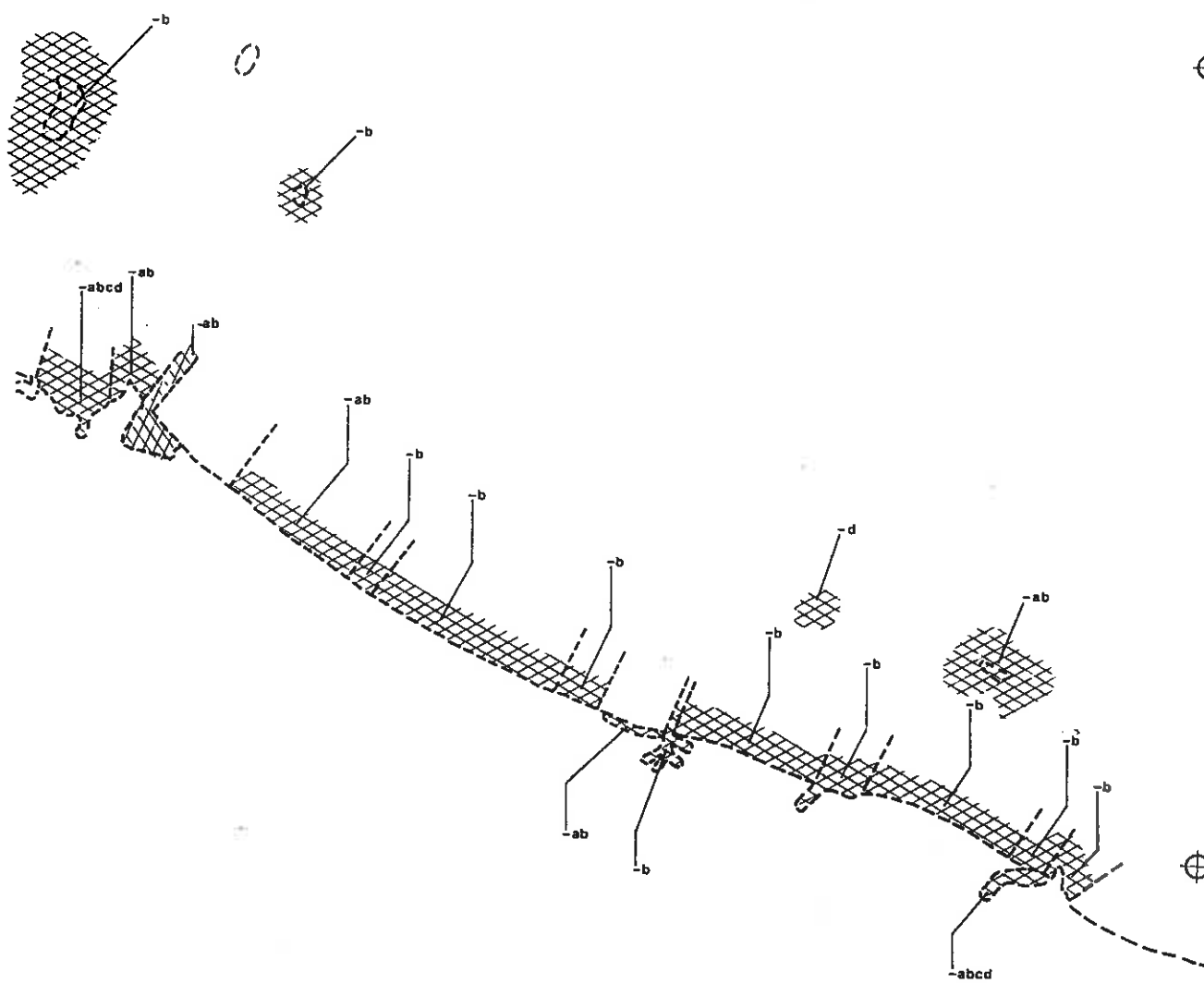
5.1  
 BAY OF PLENTY 2  
 VI4 VI5 WI5

2 CULTURAL VALUES

Features of Important Cultural Value

- (a) traditional use
- (b) aesthetic value
- (c) land/seascape value
- (d) spiritual value
- (e) educational value
- (f) other



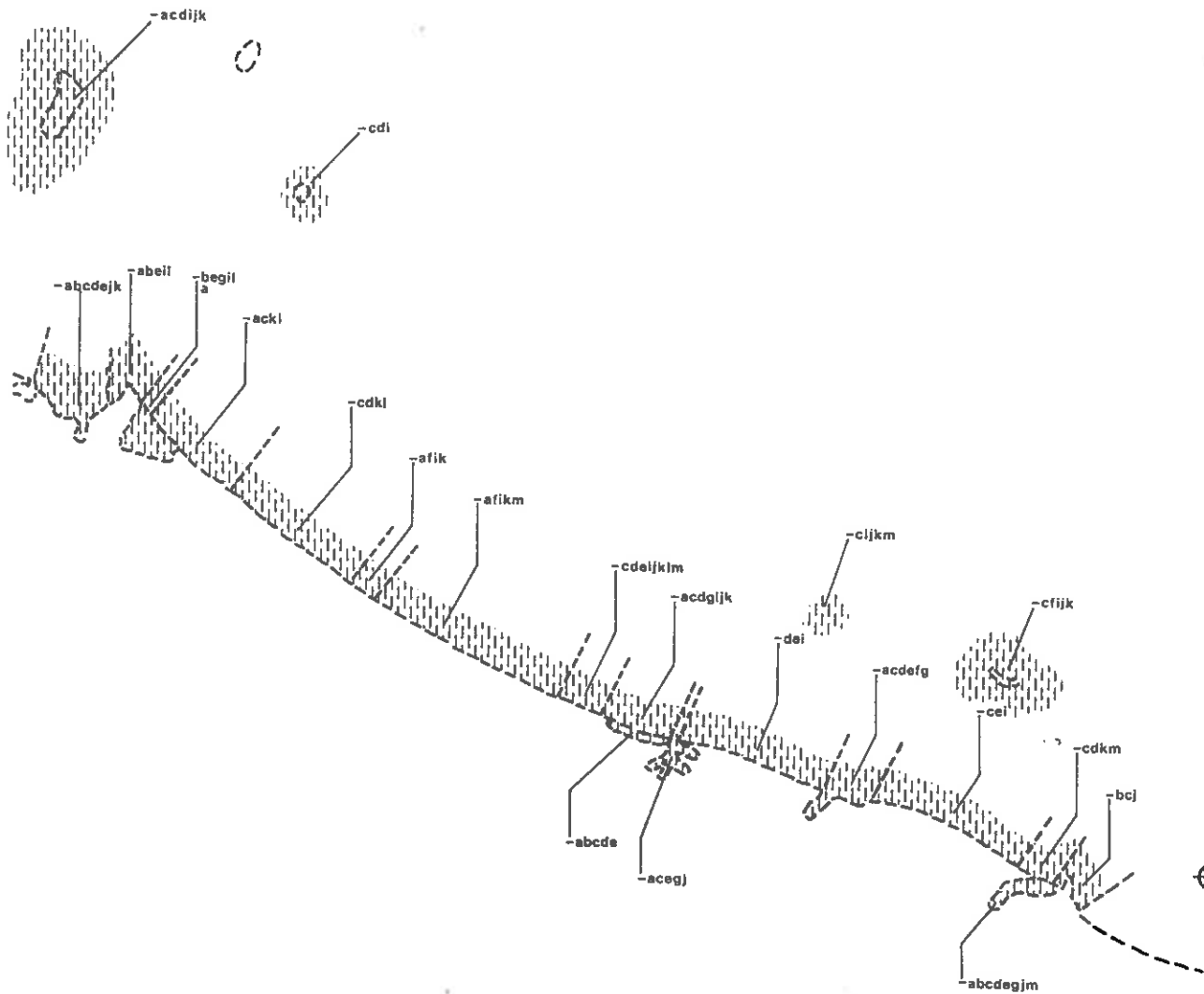


**5.1**  
**BAY OF PLENTY 3**  
 V14 V15 W15

**3 HISTORIC VALUES**

Features of Important Historic Value:

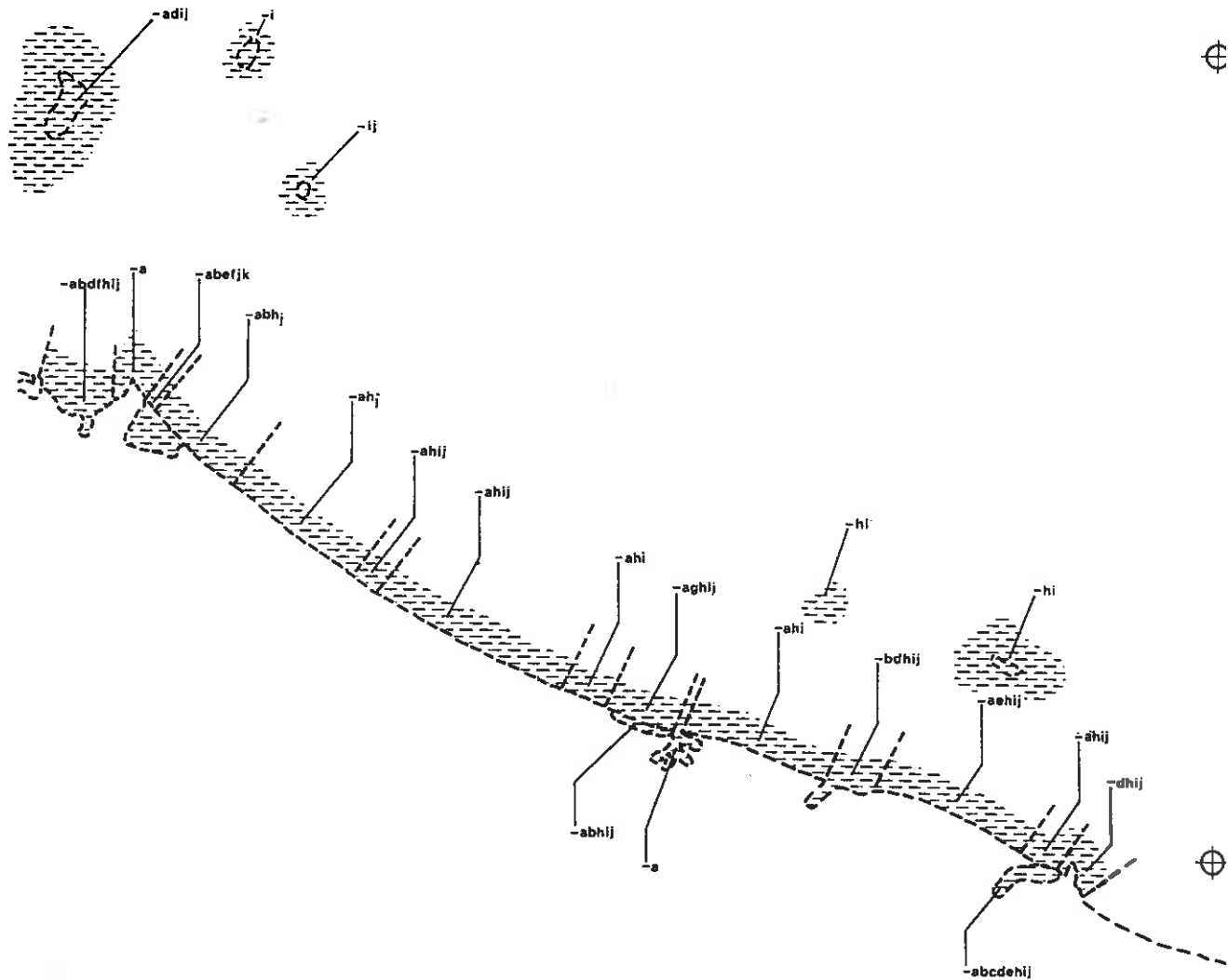
(a)	known historic value
(b)	archaeological value - Maori origin
(c)	archaeological value - non-Maori origin
(d)	shipwrecks & wreck sites
(e)	known national or international importance
(f)	other



**5.1**  
**BAY OF PLENTY 4**  
**VI4 VI5 W15**

**EXISTING THREATS**

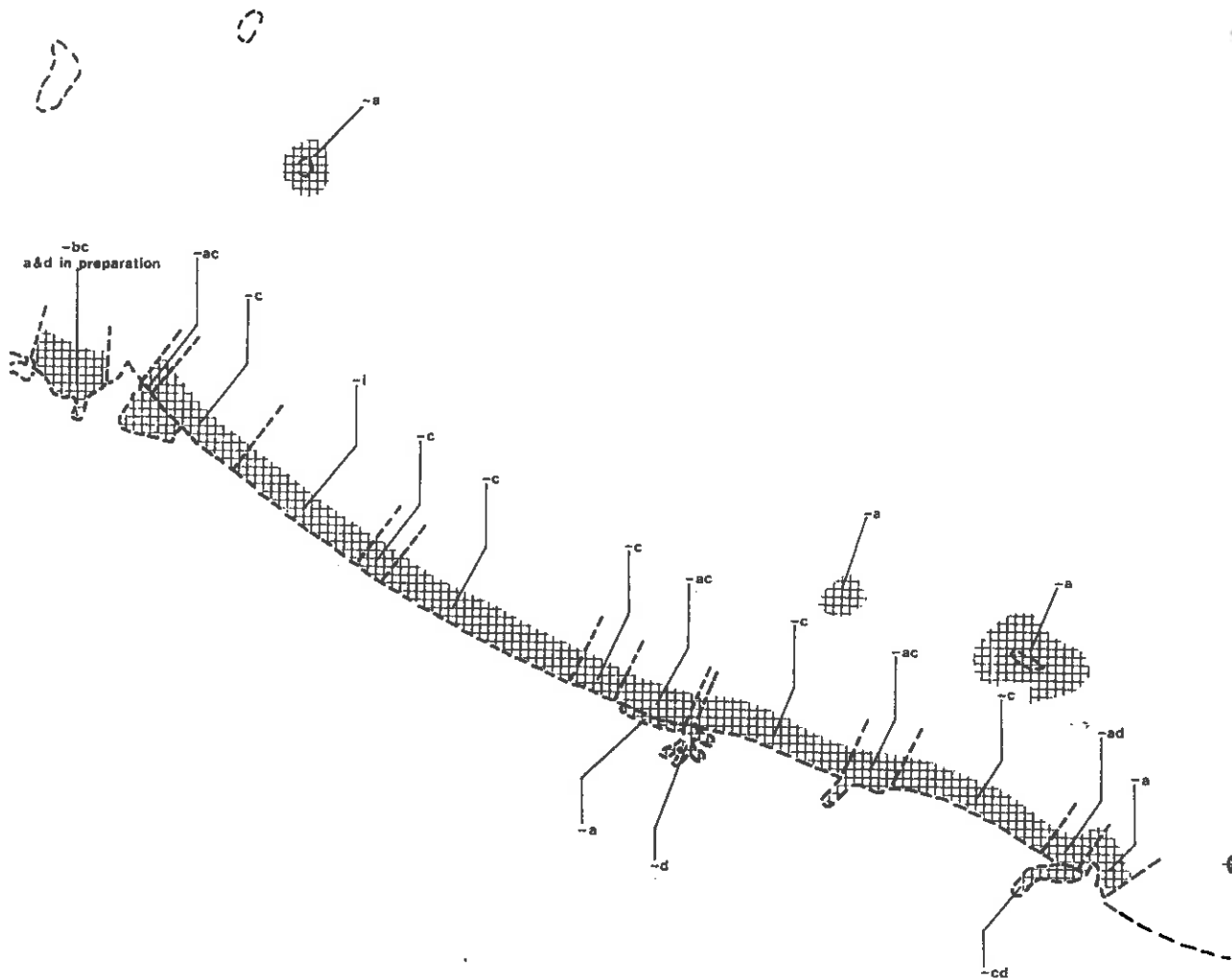
(a)	Erosion, flooding, landslip
(b)	Siltation
(c)	Noxious or invasive exotic plants
(d)	Noxious or farmed animals
(e)	Water pollution
(f)	Mining
(g)	Shore stabilisation works
(h)	Aquaculture
(i)	Fishing techniques
(j)	Spoil or refuse dumping
(k)	Recreation
(l)	Coastal sub-division
(m)	Other



5.1  
 BAY OF PLENTY 5  
 V14 V15 W15

5 HUMAN MODIFICATION AND USE

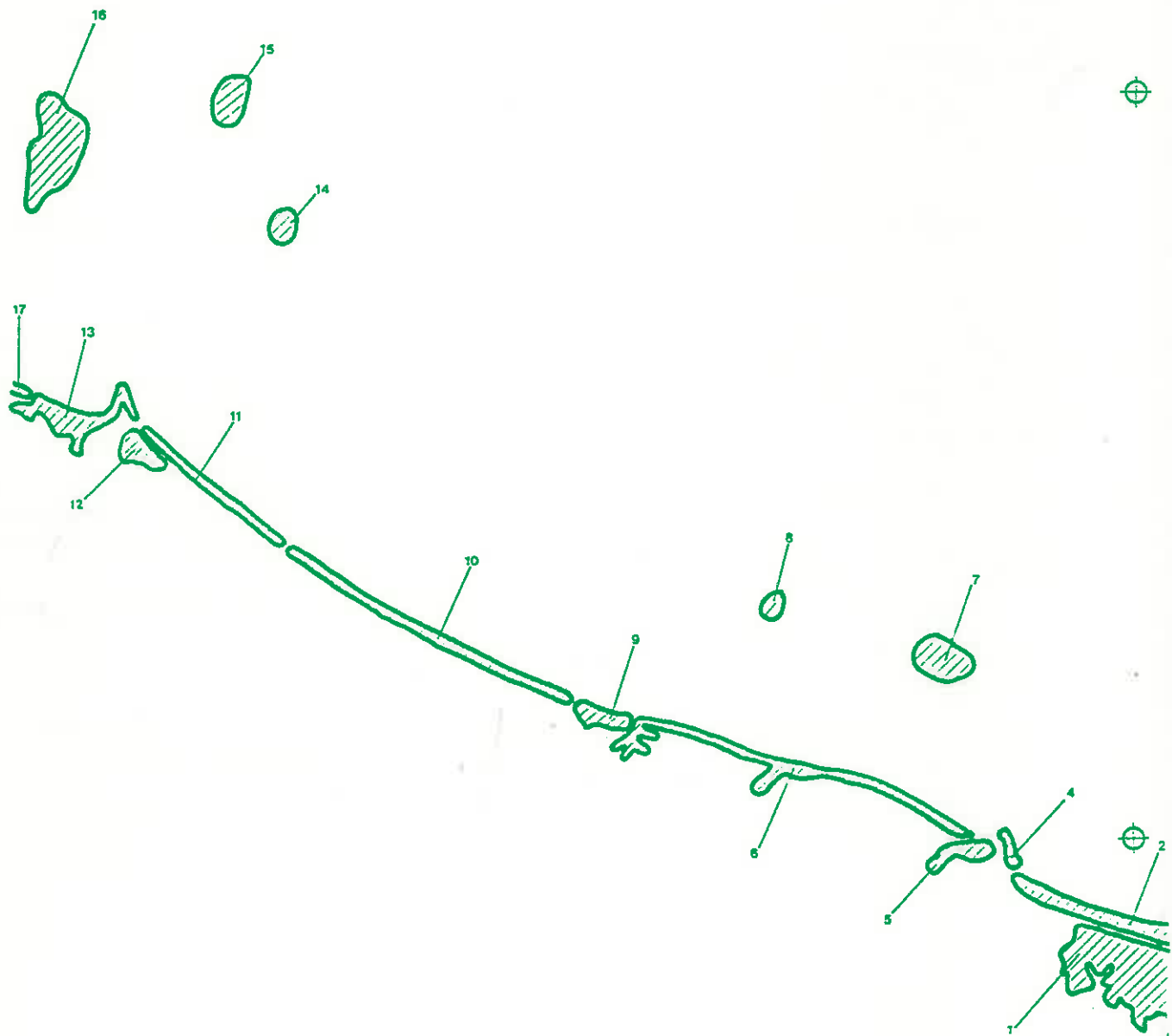
(a)	Land Development
(b)	Reclamations and causeways
(c)	Commercial port areas
(d)	Small boat harbours and moorings
(e)	Outfalls, major pipelines and cables
(f)	Artificial cuts
(g)	Beach replenishment
(h)	Shoreland-based recreation
(i)	Water-based recreation
(j)	Traditional Maori use
(k)	Other



**5.1**  
**BAY OF PLENTY 6**  
 VI4 VI5 WI5




**6 EXISTING PROTECTION**

(a)	National protected areas
(b)	Regional protected areas
(c)	Local protected areas
(d)	Protective zoning
(e)	Marine parks
(f)	Private protected areas
(g)	Voluntary protection of areas
(h)	Ruhui areas
(i)	Other

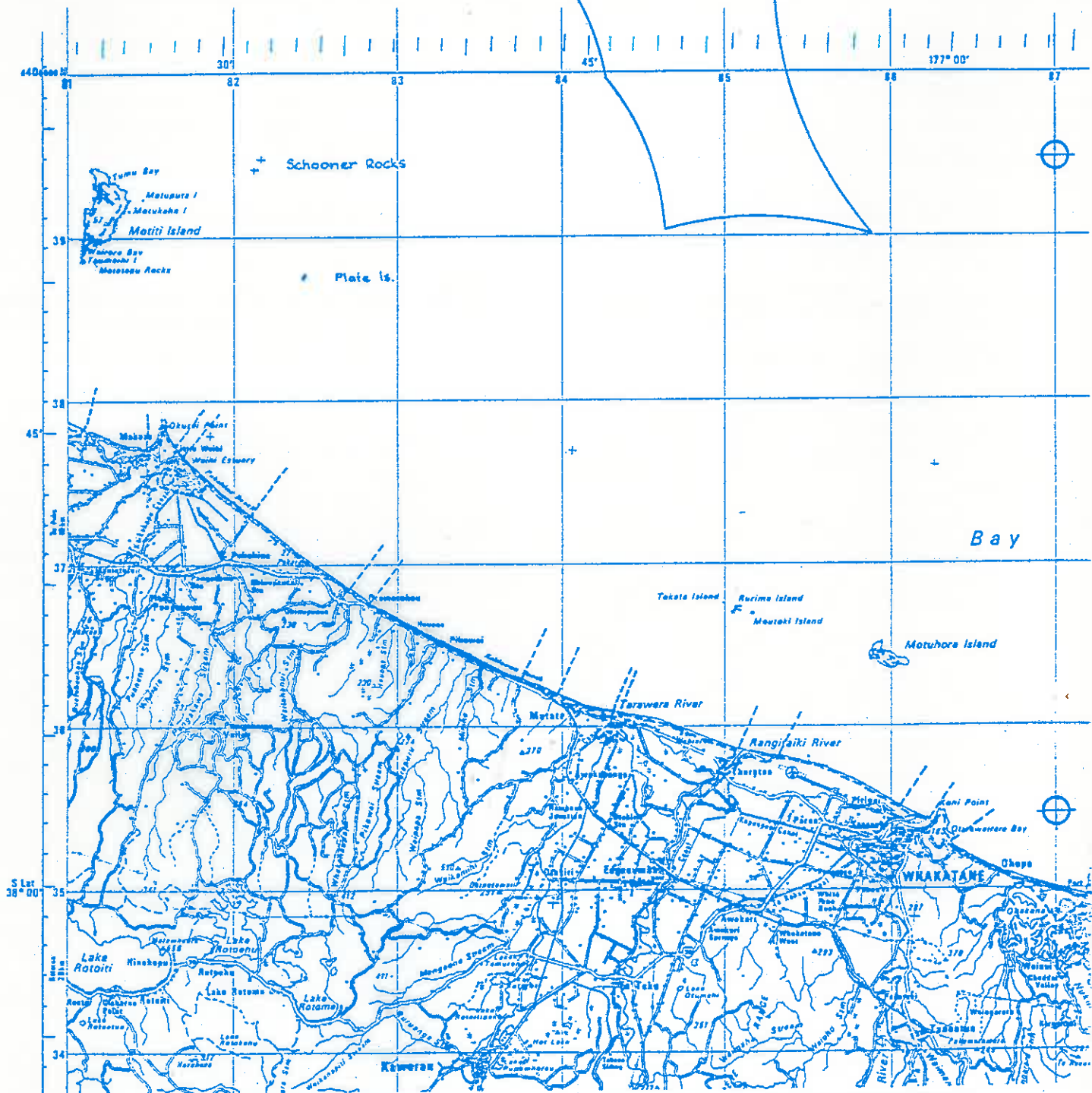



**5.1**  
**BAY OF PLENTY 7**  
 VI4 VI5 WI5

**CONSERVATION VALUES**

-  areas of conservation value
-  areas of existing information
-  areas where information is lacking

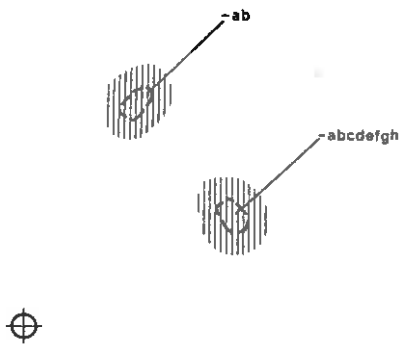
5 0 5 10 kilometres



 C.R.I. First Order Survey  
 Sheet **5.1**  
 Conservancy **BAY OF PLENTY**  
 Map No. **V14 V15 W15**  
 Category .....  
 Department of Survey and Land Information  
 Licence 1990/52  
 Crown Copyright Reserved

Legend





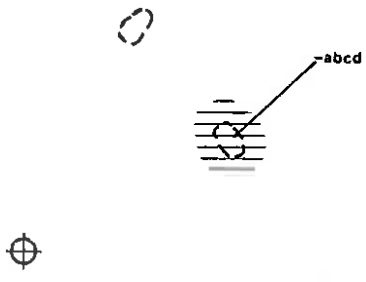
**5.2**  
**BAY OF PLENTY 1**  
**WI5**

**NATURAL VALUES**

Features of Important Natural Value:

- (a) high degree of naturalness
- (b) rare/unique species, communities or habitats
- (c) important breeding/ feeding/ roosting/ haulout/ nursery areas
- (d) fragile/environmentally sensitive areas
- (e) unique or unusual landforms
- (f) representativeness
- (g) known scientific value
- (h) known national or international importance
- (i) other



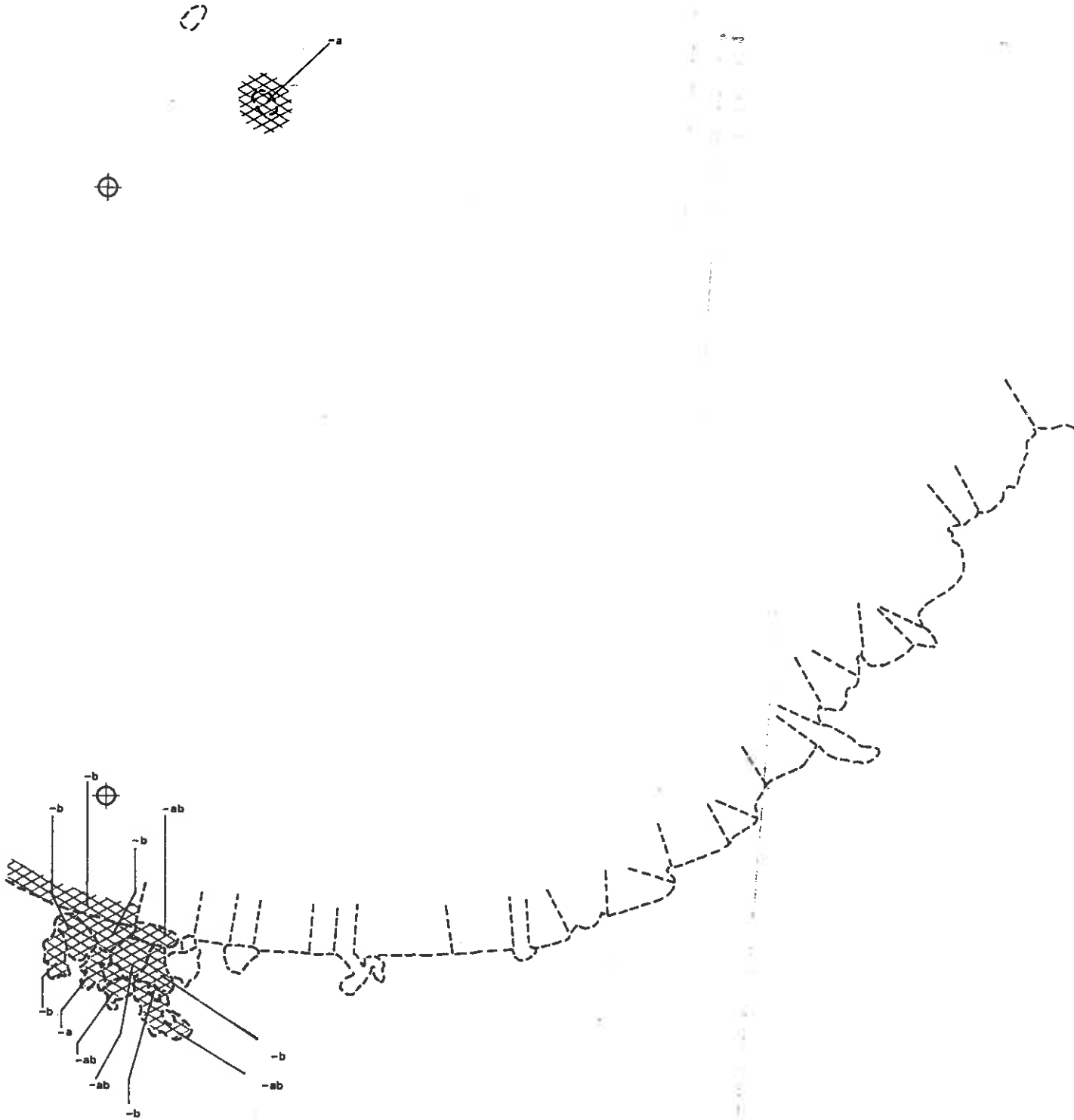


**5.2**  
**BAY OF PLENTY 2**  
**WIS**

**2 CULTURAL VALUES**

Features of Important Cultural Value

(a)	traditional use
(b)	aesthetic value
(c)	land/seascape value
(d)	spiritual value
(e)	educational value
(f)	other

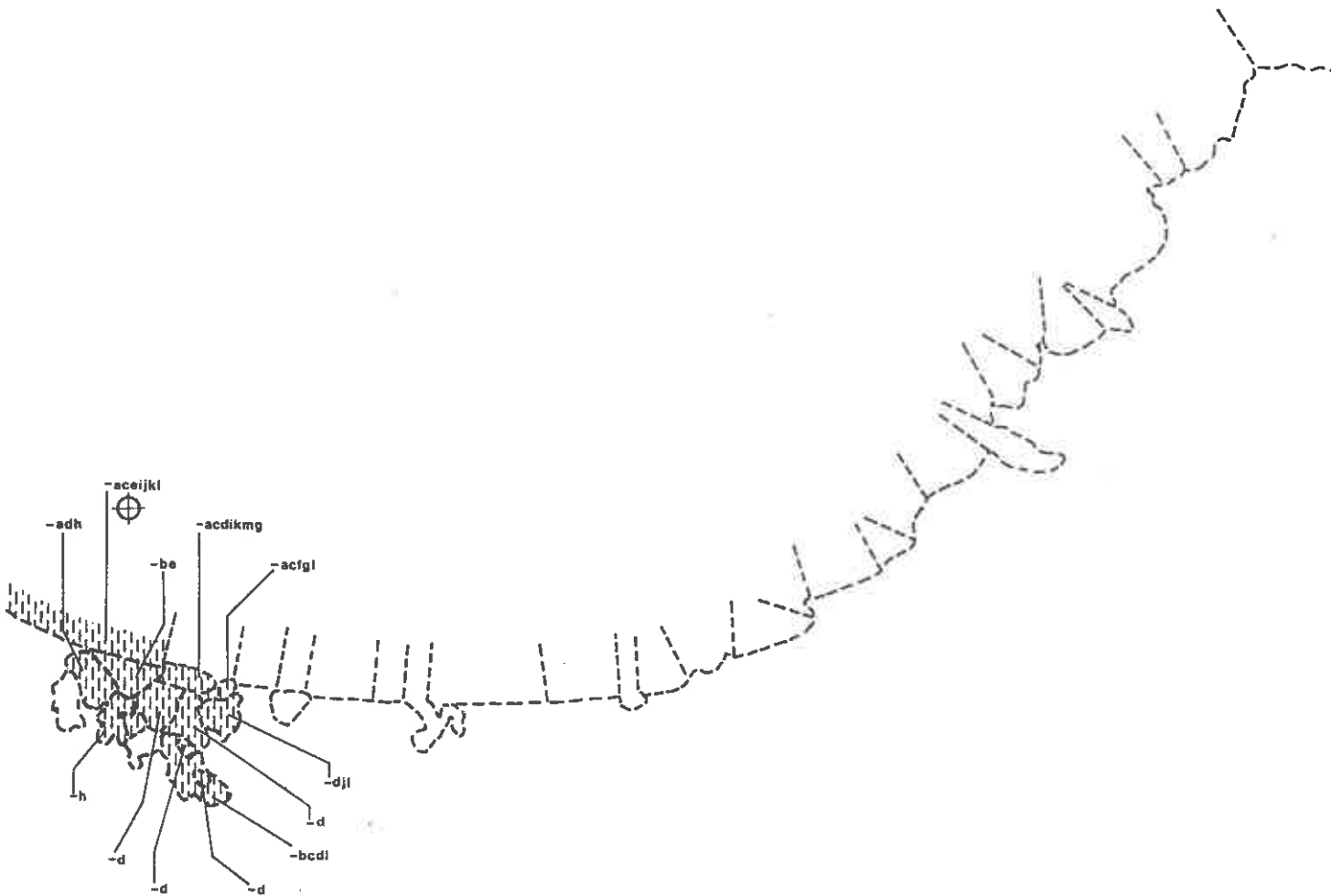
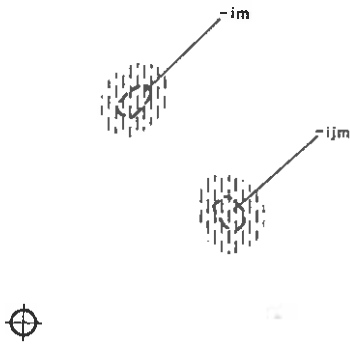


**5.2**  
**BAY OF PLENTY 3**  
 WI5

**3 HISTORIC VALUES**

Features of Important Historic Value:

(a)	known historic value
(b)	archaeological value - Maori origin
(c)	archaeological value - non-Maori origin
(d)	shipwrecks & wreck sites
(e)	known national or international importance
(f)	other

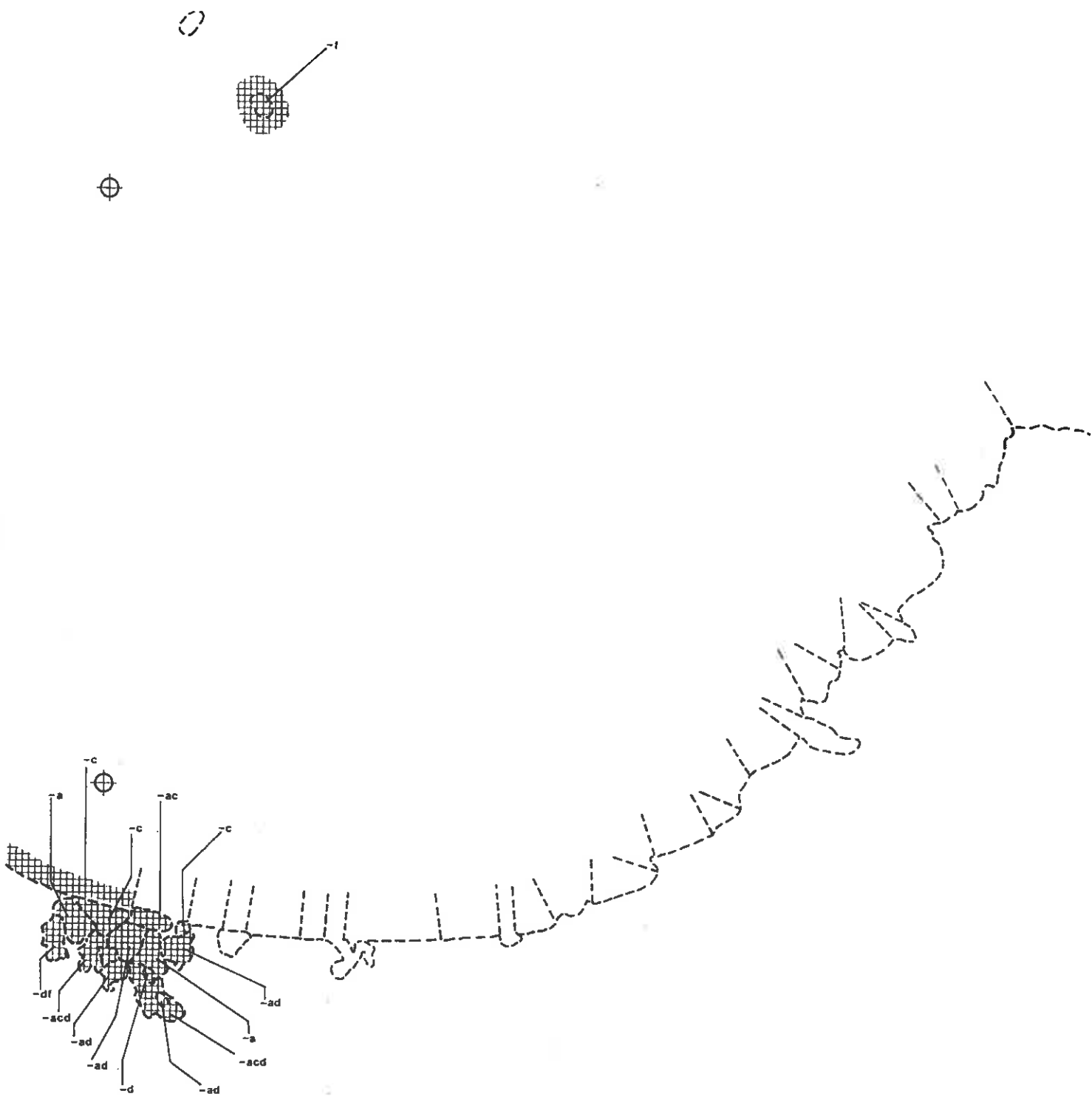


**5.2**  
**BAY OF PLENTY 4**  
**W15**

**4 EXISTING THREATS**

(a)	Erosion, flooding, landslip
(b)	Siltation
(c)	Noxious or invasive exotic plants
(d)	Noxious or farmed animals
(e)	Water pollution
(f)	Mining
(g)	Shore stabilisation works
(h)	Aquaculture
(i)	Fishing techniques
(j)	Spoil or refuse dumping
(k)	Recreation
(l)	Coastal sub-division
(m)	Other


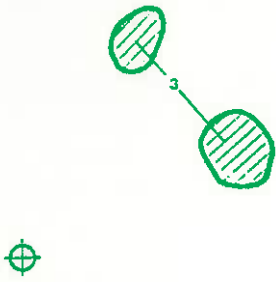




**5.2**  
**BAY OF PLENTY 6**  
**W15**



**6 EXISTING PROTECTION**

(a)	National protected areas
(b)	Regional protected areas
(c)	Local protected areas
(d)	Protective zoning
(e)	Marine parks
(f)	Private protected areas
(g)	Voluntary protection of areas
(h)	Rahui areas
(i)	Other



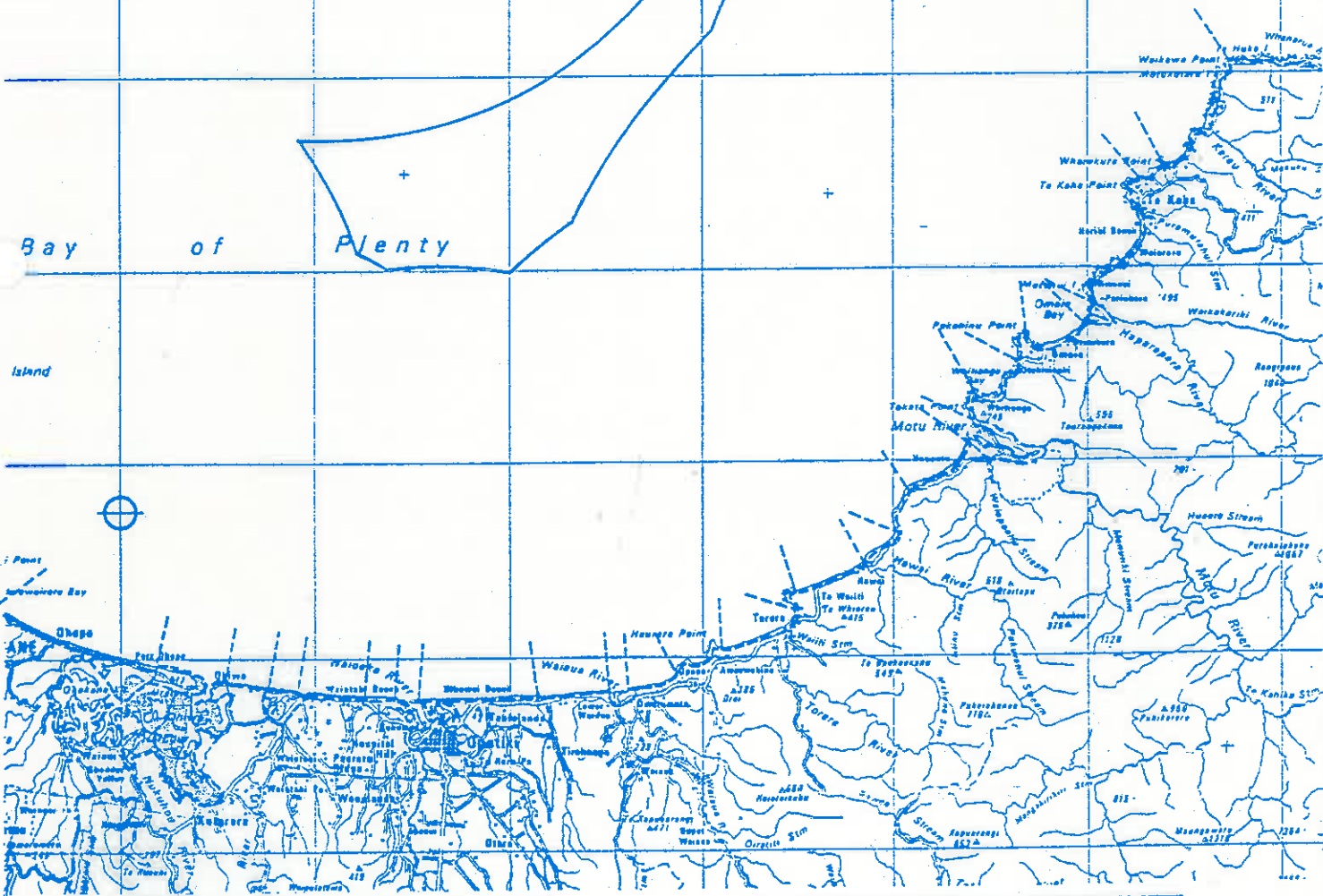
**5.2**  
**BAY OF PLENTY 7**  
**W15**


**7 CONSERVATION VALUES**

-  areas of conservation value
-  areas of existing information
-  areas where information is lacking

0 5 10 kilometres

Volkner Rocks



 C.R.I. First Order Survey

Sheet **5.2**

Conservancy **BAY OF PLENTY**

Map No. **W.15**

Category .....

Department of Survey and Land Information  
Licence 1090/52  
Crown Copyright Reserved

Legend