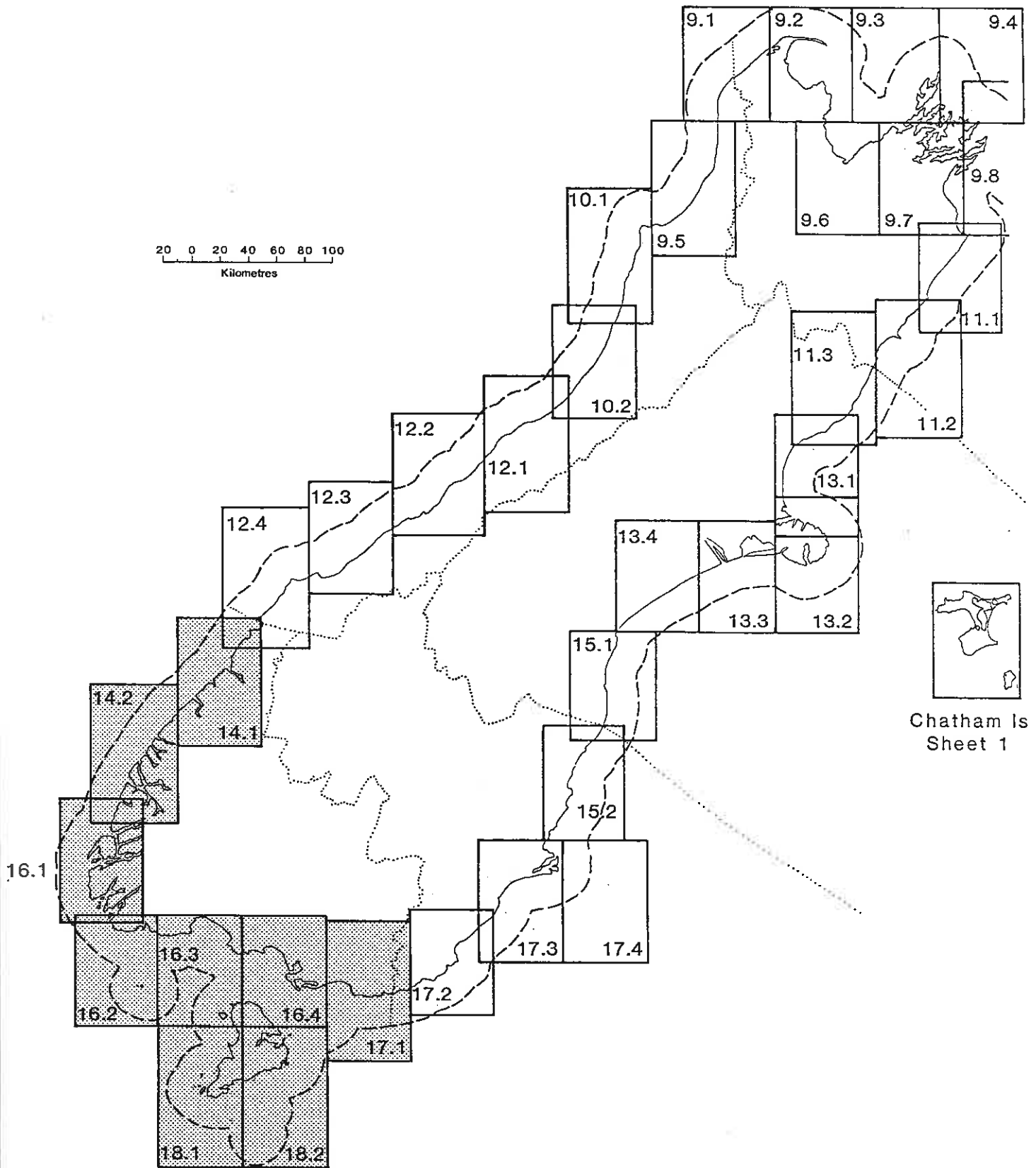
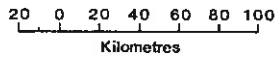


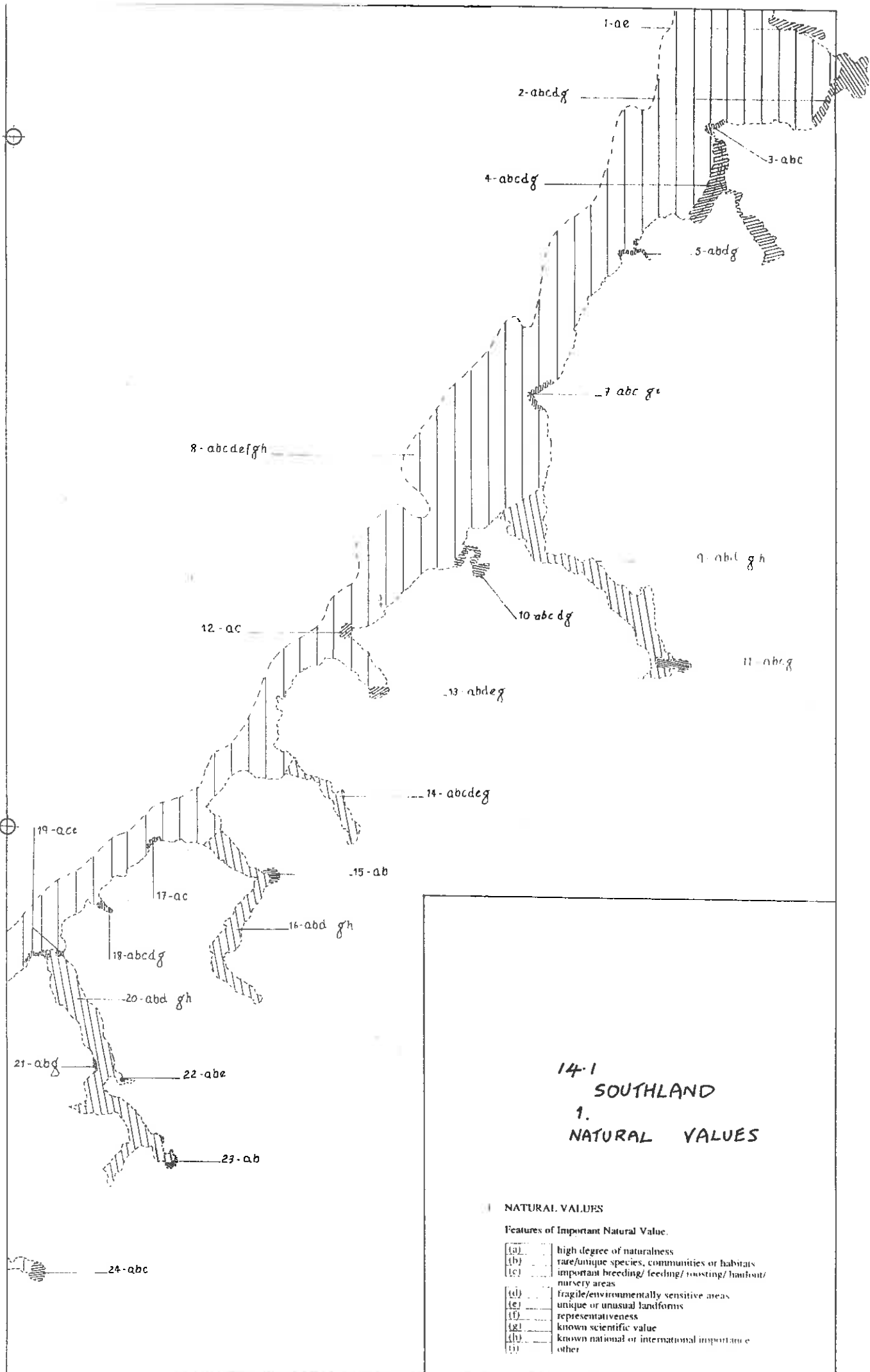
# Base Maps

# C.R.I. FIRST ORDER SURVEY LOCATION OF BASE MAPS



Chatham Is  
Sheet 1



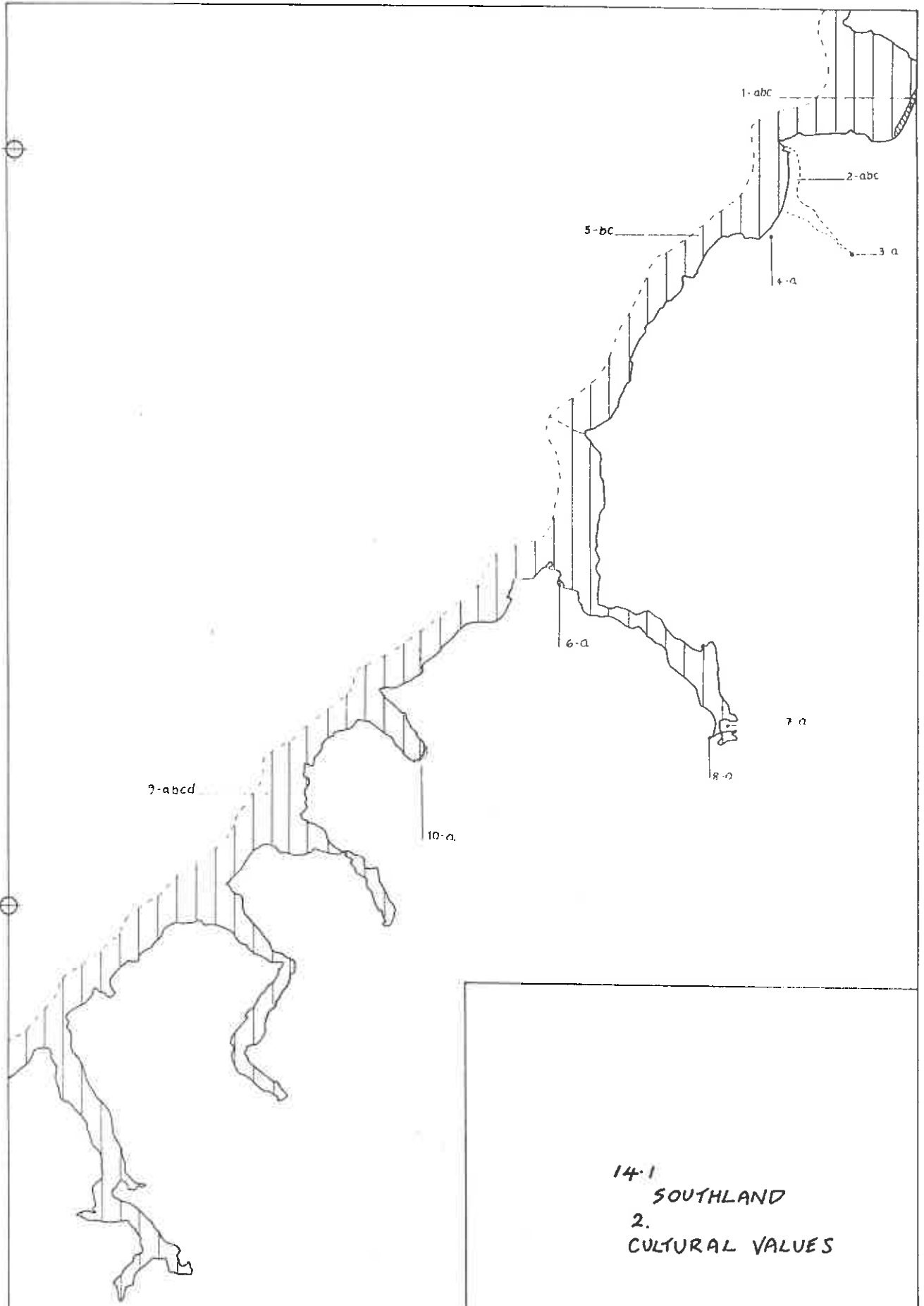


14-1  
SOUTHLAND  
1.  
NATURAL VALUES

1 NATURAL VALUES

Features of Important Natural Value.

- (a) high degree of naturalness
- (b) rare/unique species, communities or habitats
- (c) important breeding/feeding/mustering/habitat/nursery areas
- (d) fragile/environmentally sensitive areas
- (e) unique or unusual landforms
- (f) representativeness
- (g) known scientific value
- (h) known national or international importance
- (i) other



14-1  
 SOUTHLAND  
 2.  
 CULTURAL VALUES

2 CULTURAL VALUES

Features of Important Cultural Value

- (a) traditional use
- (b) aesthetic value
- (c) land/seascape value
- (d) spiritual value
- (e) educational value
- (f) other

1-bc

1-abcd

3-ab

4-abc

5-b

6-b

7-b

8-b

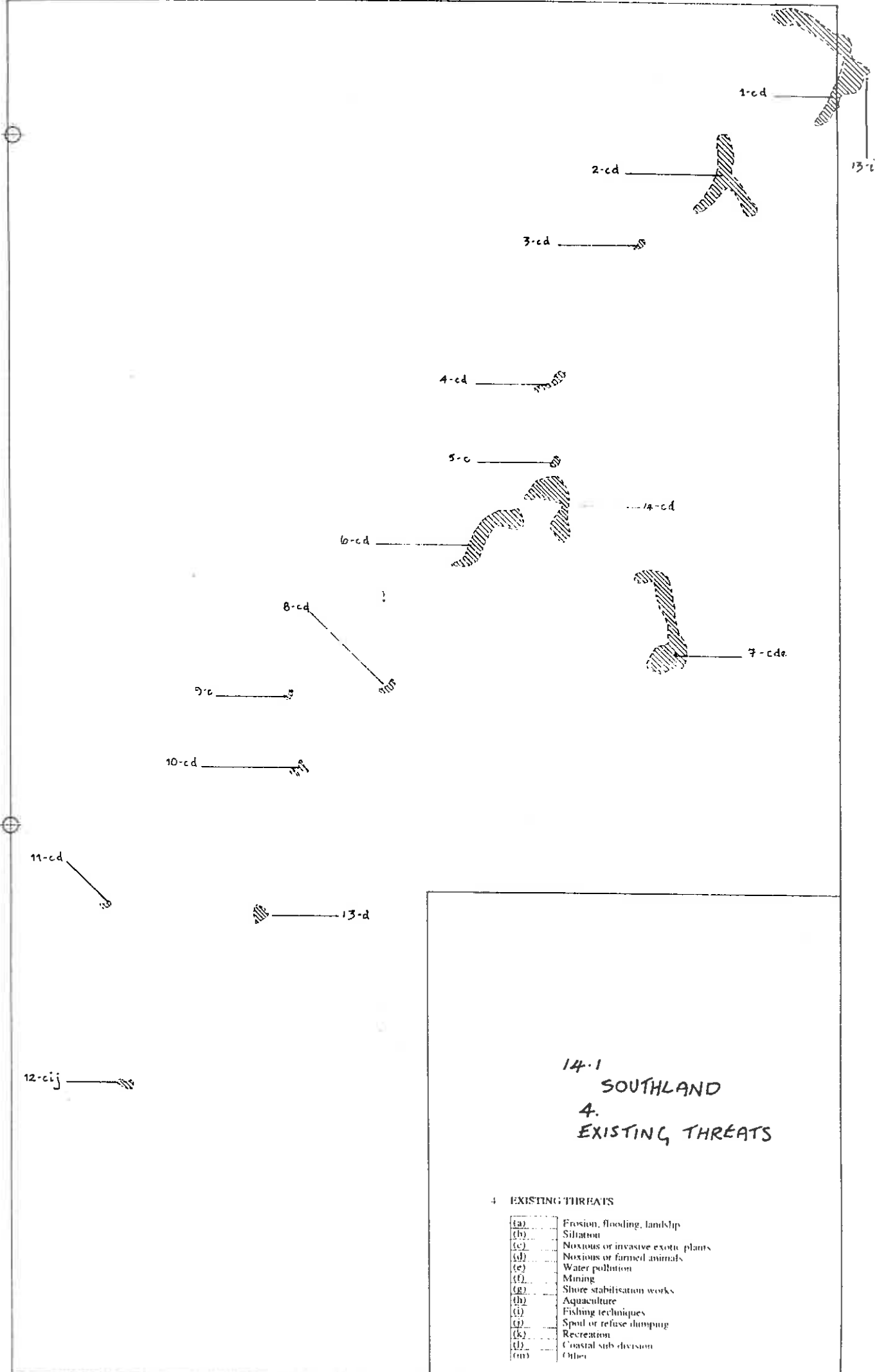
9-b

14-1  
 SOUTHLAND  
 3.  
 HISTORIC VALUES

3 HISTORIC VALURS

Features of Important Historic Value

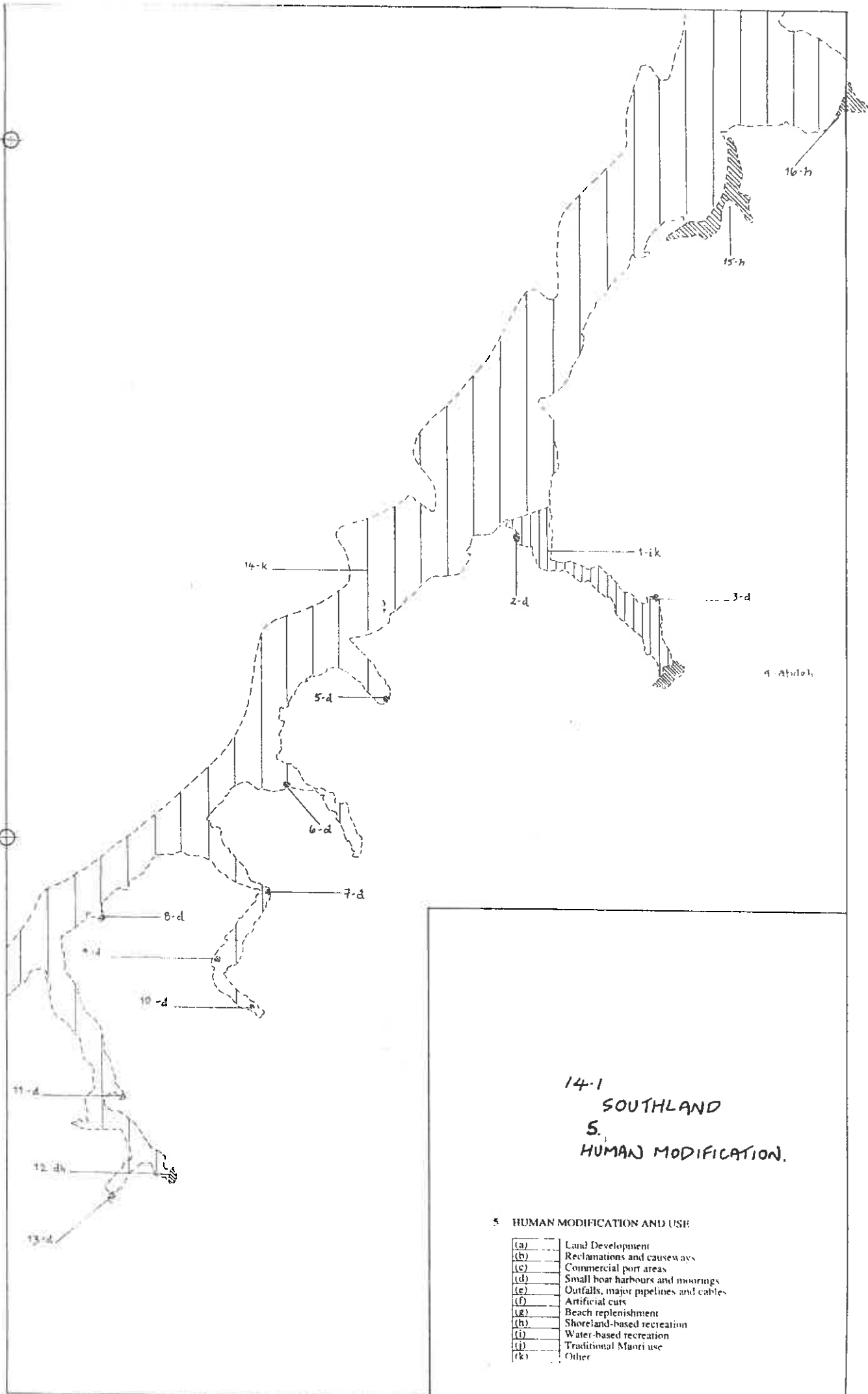
- (a) known historic value
- (b) archaeological value - Maori origin
- (c) archaeological value - non-Maori origin
- (d) shipwrecks & wreck sites
- (e) known national or international importance
- (f) other



14.1  
SOUTHLAND  
4.  
EXISTING THREATS

4 EXISTING THREATS

(a)	Erosion, flooding, landslip
(b)	Siltation
(c)	Noxious or invasive exotic plants
(d)	Noxious or fanned animals
(e)	Water pollution
(f)	Mining
(g)	Shore stabilisation works
(h)	Aquaculture
(i)	Fishing techniques
(j)	Spud or refuse dumping
(k)	Recreation
(l)	Coastal sub division
(m)	Other

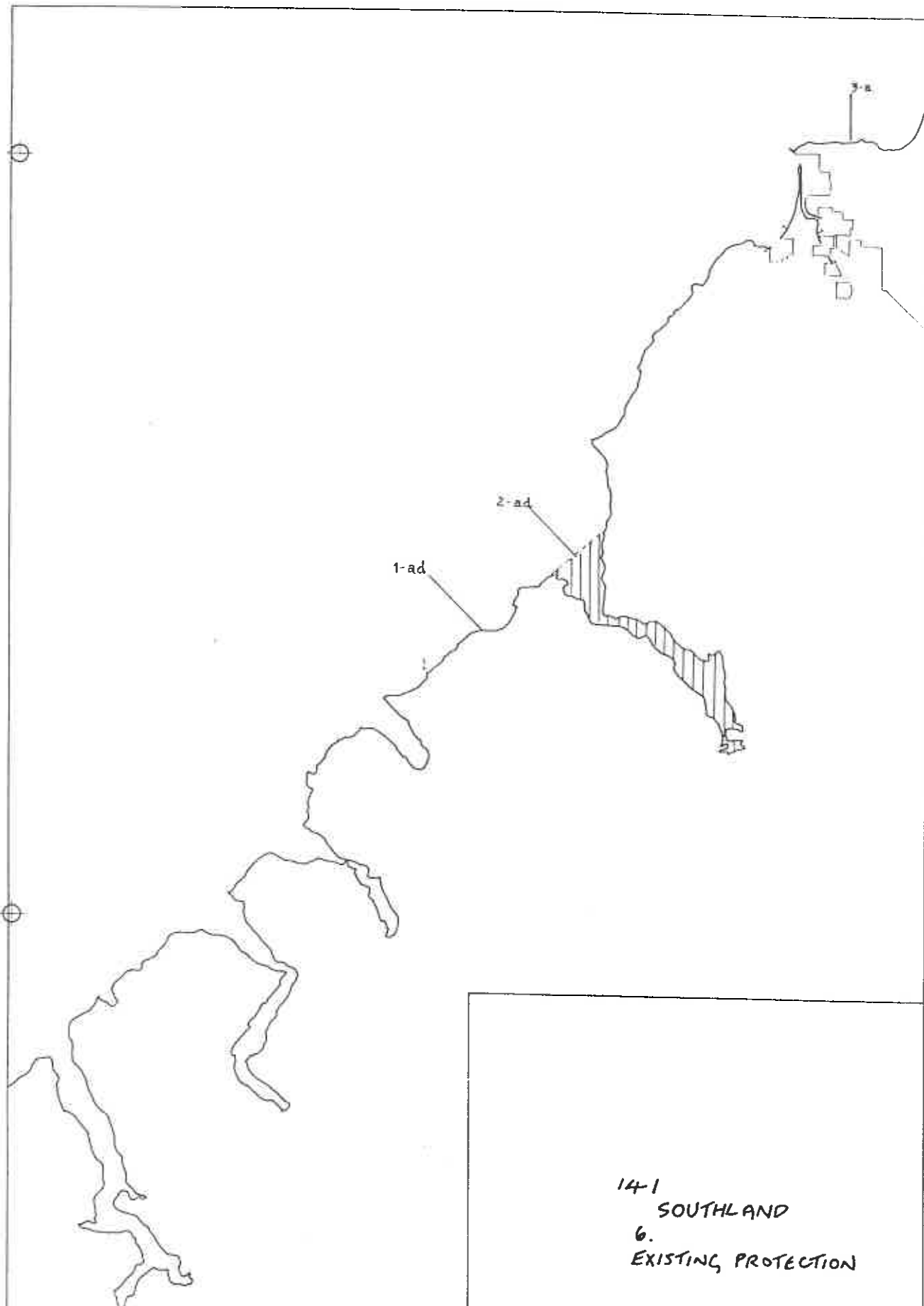


14-1  
 SOUTHLAND  
 5.  
 HUMAN MODIFICATION.

5 HUMAN MODIFICATION AND USE

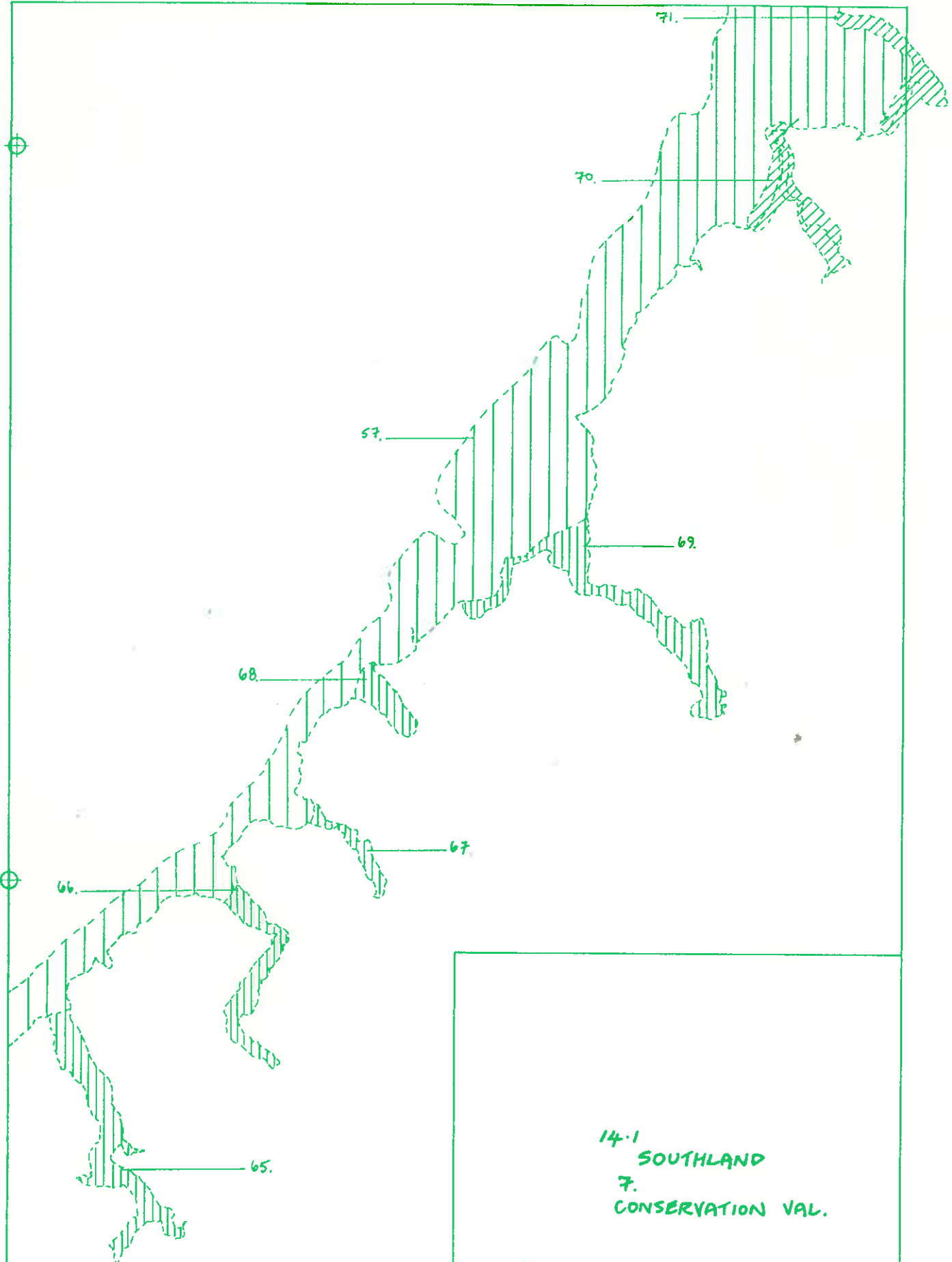
- (a) Land Development
- (b) Reclamations and causeways
- (c) Commercial port areas
- (d) Small boat harbours and moorings
- (e) Outfalls, major pipelines and cables
- (f) Artificial cusp
- (g) Beach replenishment
- (h) Shoreland-based recreation
- (i) Water-based recreation
- (j) Traditional Maori use
- (k) Other








14-1  
 SOUTHLAND  
 6.  
 EXISTING PROTECTION

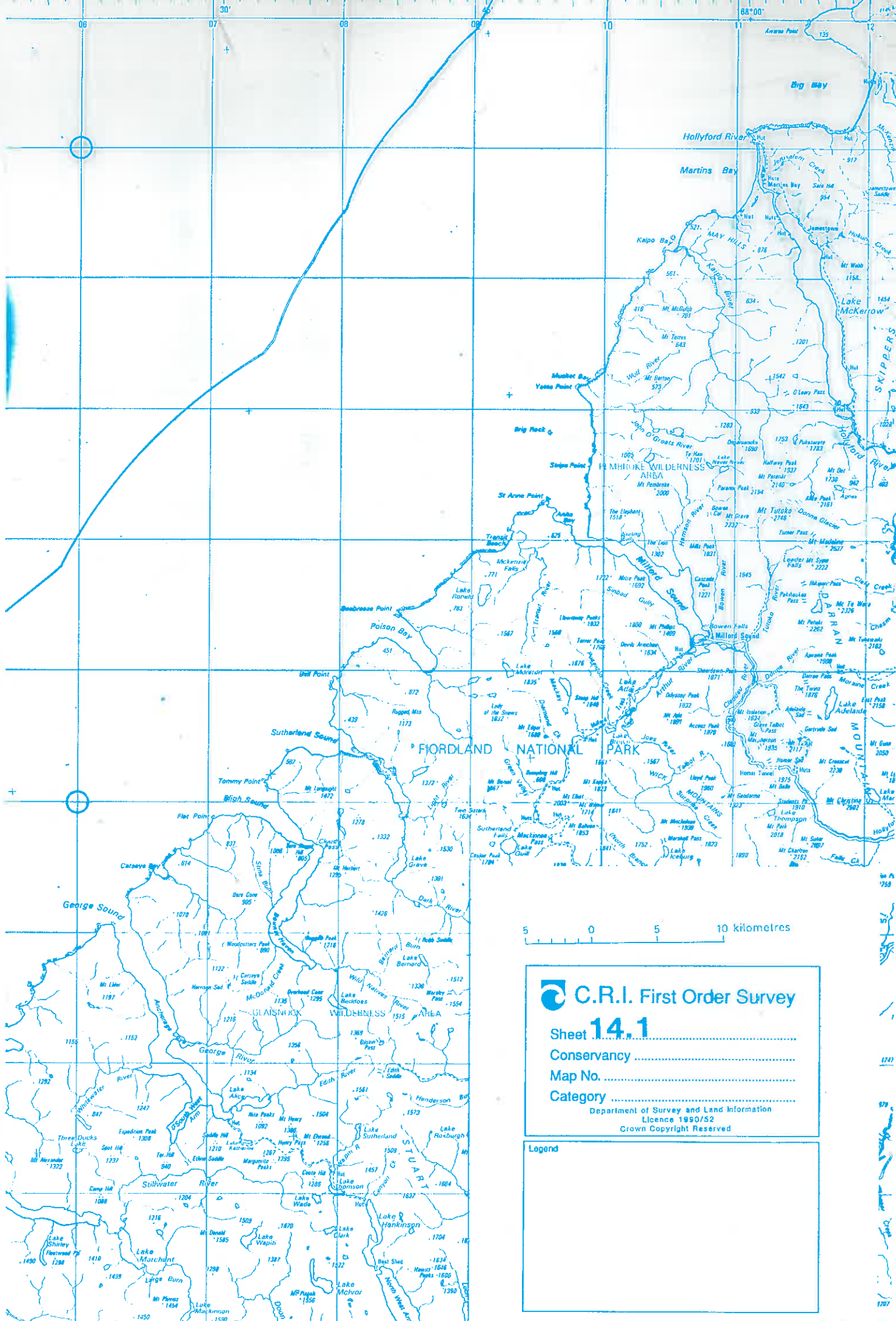
- EXISTING PROTECTION
- (a) National protected areas
  - (b) Regional protected areas
  - (c) Local protected areas
  - (d) Protective zoning
  - (e) Marine parks
  - (f) Private protected areas
  - (g) Voluntary protection of areas
  - (h) Rabbit areas
  - (i) Other



14.1  
 SOUTHLAND  
 7.  
 CONSERVATION VAL.

7 CONSERVATION VALUES

	areas of conservation value
	areas of existing information
	areas where information is lacking



**C.R.I. First Order Survey**

Sheet **14.1**

Conservancy .....

Map No. ....

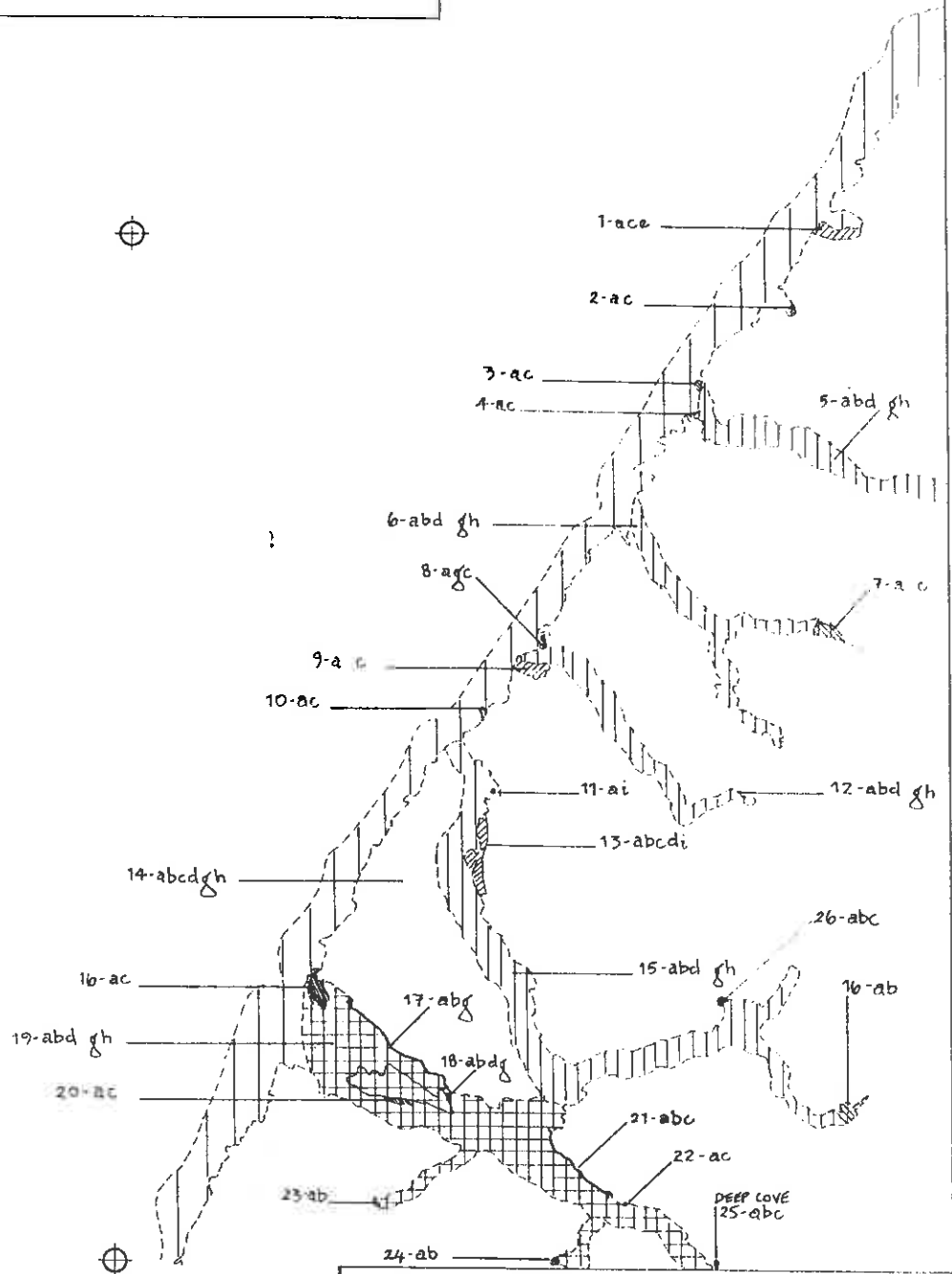
Category .....

Department of Survey and Land Information  
Licence 1950/52  
Crown Copyright Reserved

Legend



14.2  
SOUTHLAND  
1.  
NATURAL VALUES



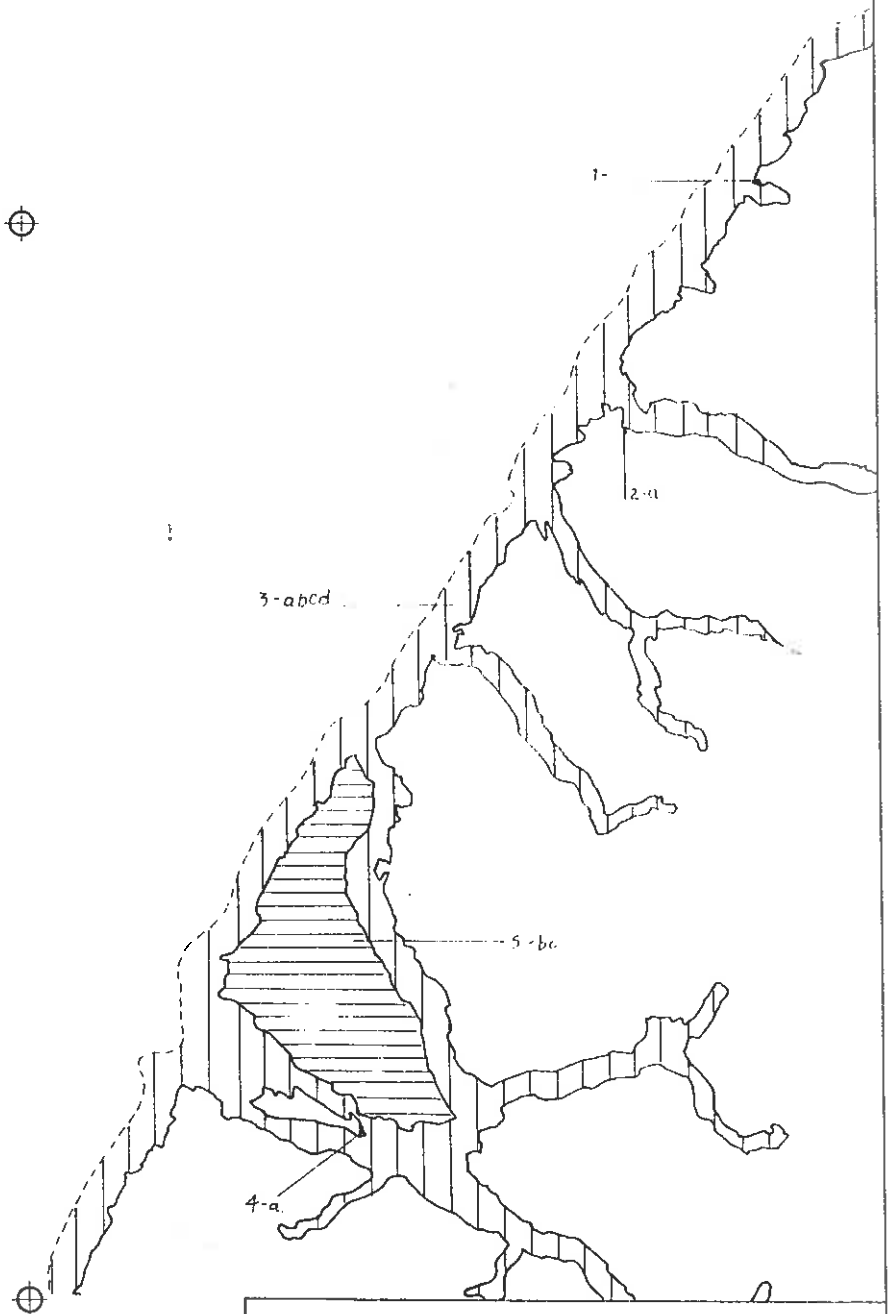
NATURAL VALUES

Features of Important Natural Value.

- (a) high degree of naturalness
- (b) rare/unique species, communities or habitats
- (c) important breeding/feeding/roosting/haulout nursery areas
- (d) fragile/environmentally sensitive areas
- (e) unique or unusual landforms
- (f) representativeness
- (g) known scientific value
- (h) known national or international importance
- (i) other

HALL ARM  
27-abi

14.2  
 SOUTHLAND  
 2.  
 CULTURAL VALUES

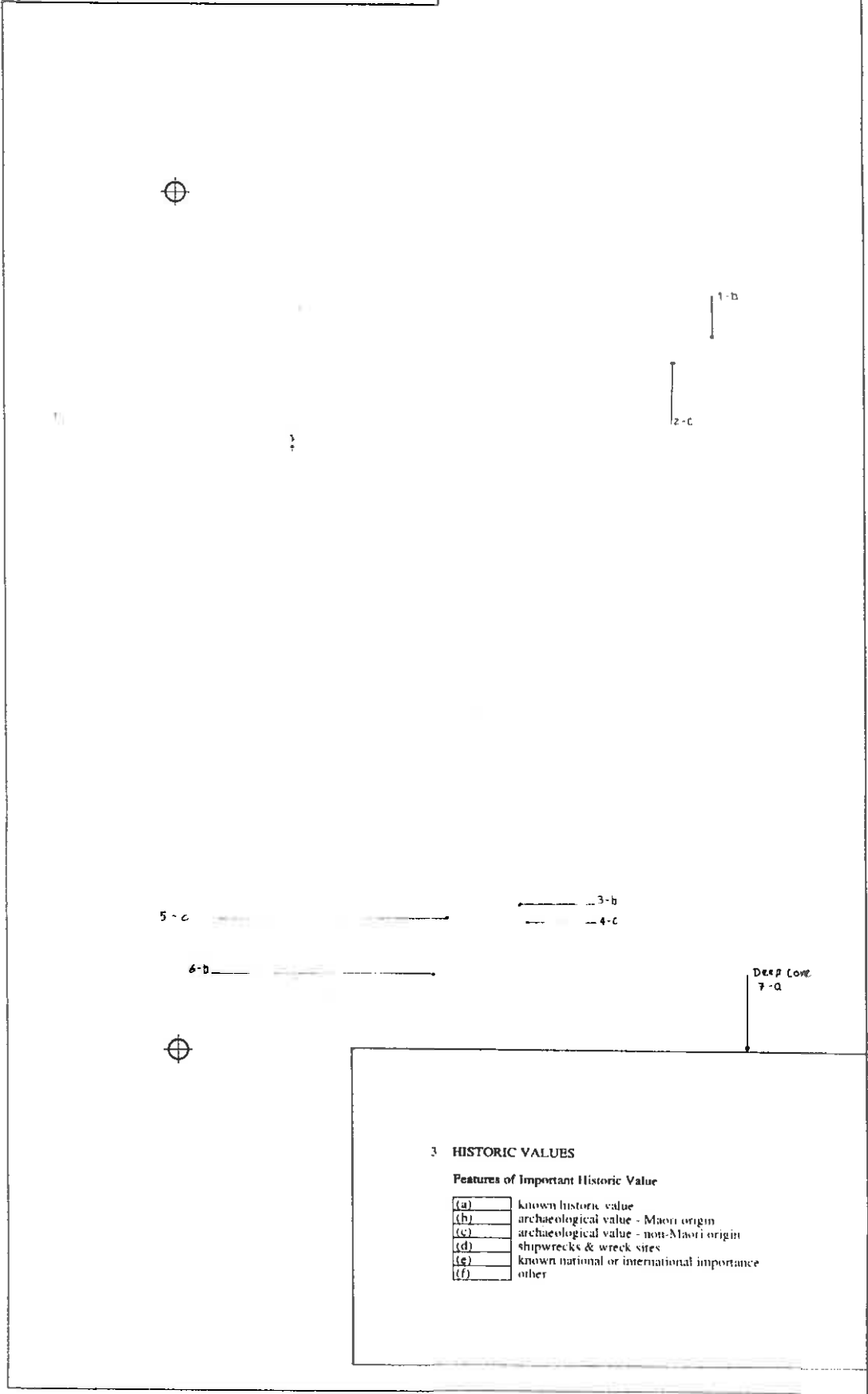


2 CULTURAL VALUES

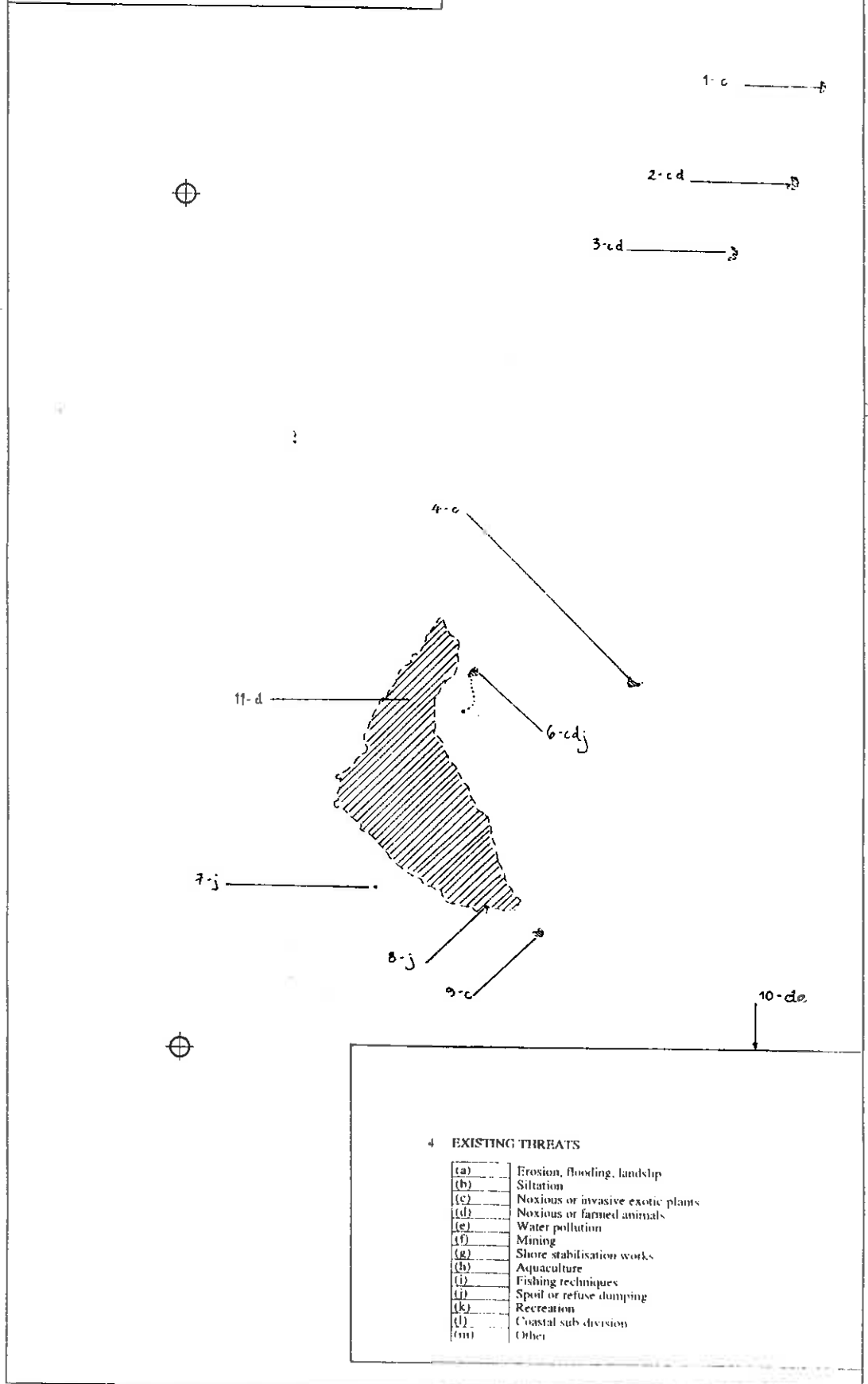
Features of Important Cultural Value

- (a) traditional use
- (b) aesthetic value
- (c) land/seascape value
- (d) spiritual value
- (e) educational value
- (f) other

14.2  
 SOUTHLAND  
 3.  
 HISTORIC VALUES

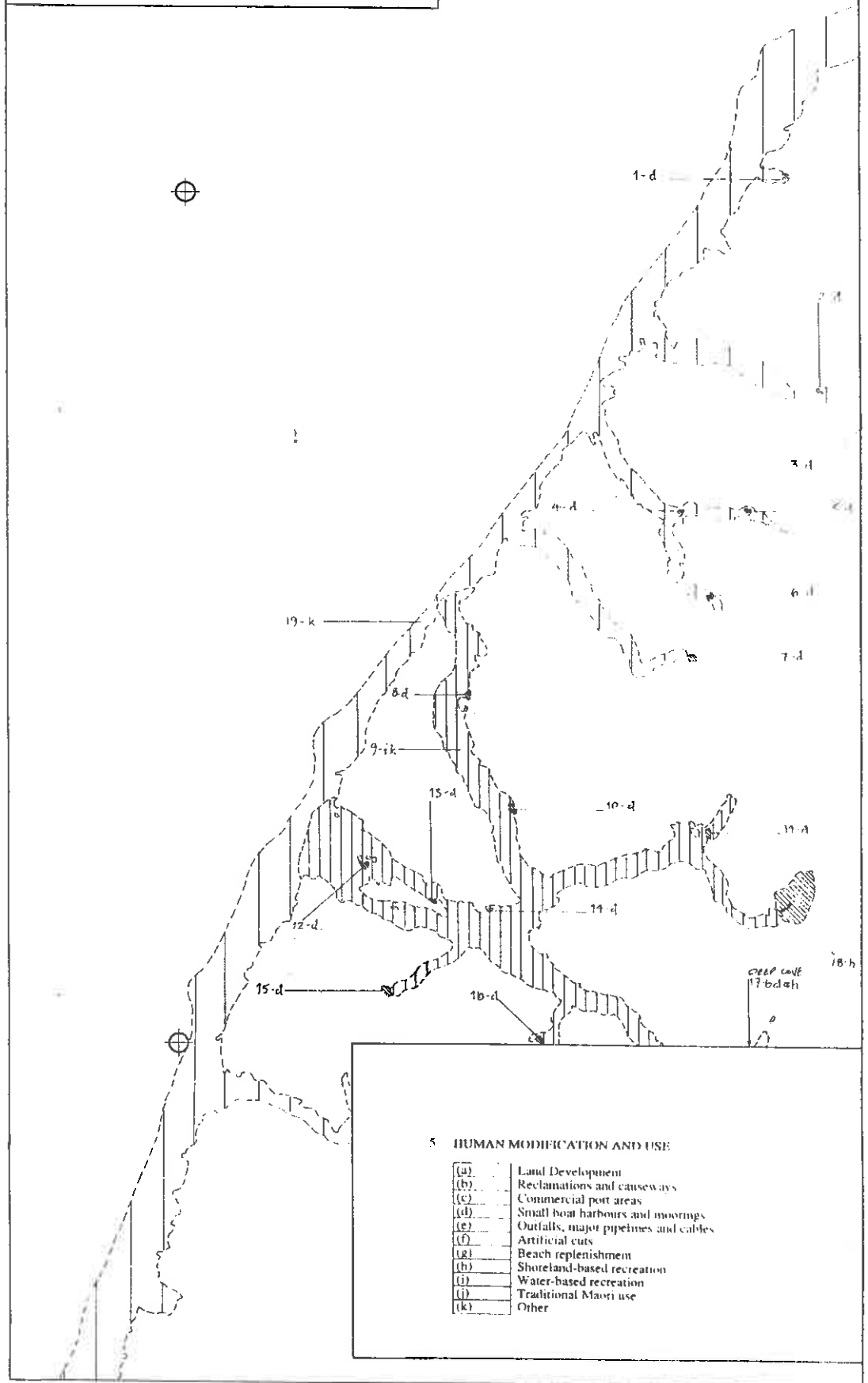


14-2  
SOUTHLAND  
4.  
EXISTING THREATS

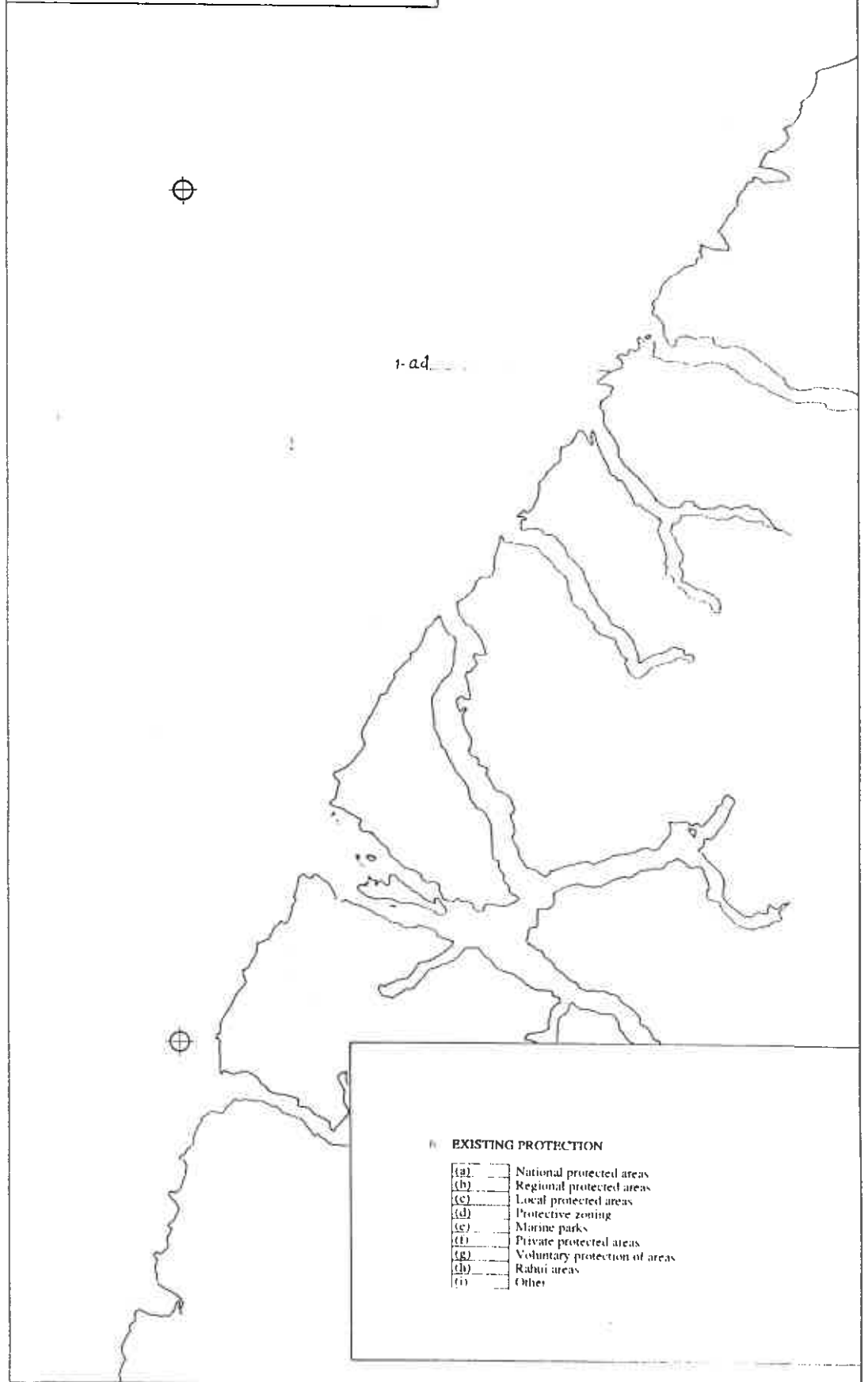





14.2  
SOUTHLAND  
5  
HUMAN MODIFICATION






14.2  
SOUTHLAND  
6.  
EXISTING PROTECTION.



14.2  
SOUTHLAND  
7.  
CONSERVATION VAL.



7 CONSERVATION VALUES

-  areas of conservation value
-  areas of existing information
-  areas where information is lacking



# C.R.I. First Order Survey

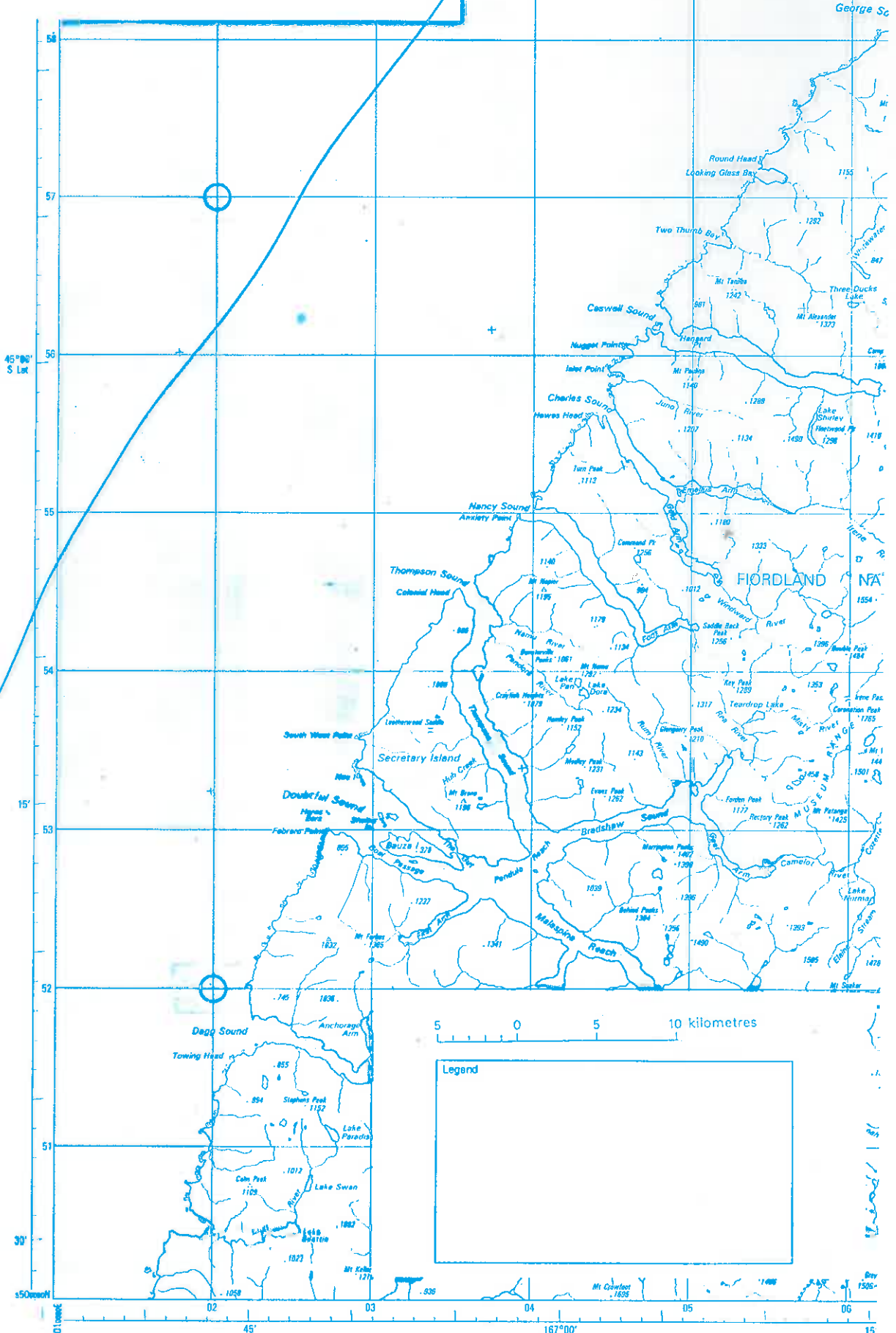
Sheet **14.2**

Conservancy .....

Map No. ....

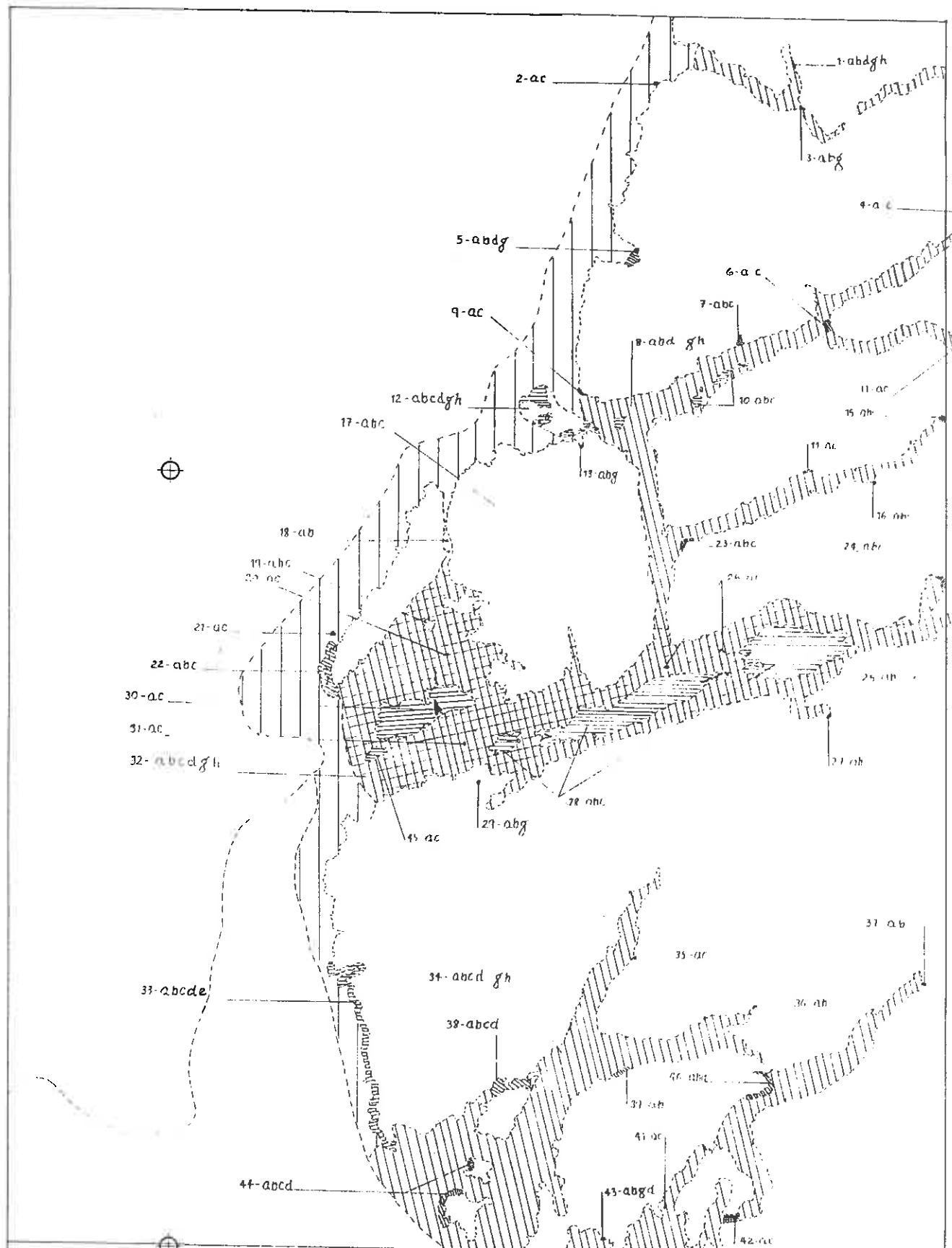
Category .....

Department of Survey and Land Information  
Licence 1990/52  
Crown Copyright Reserved



10



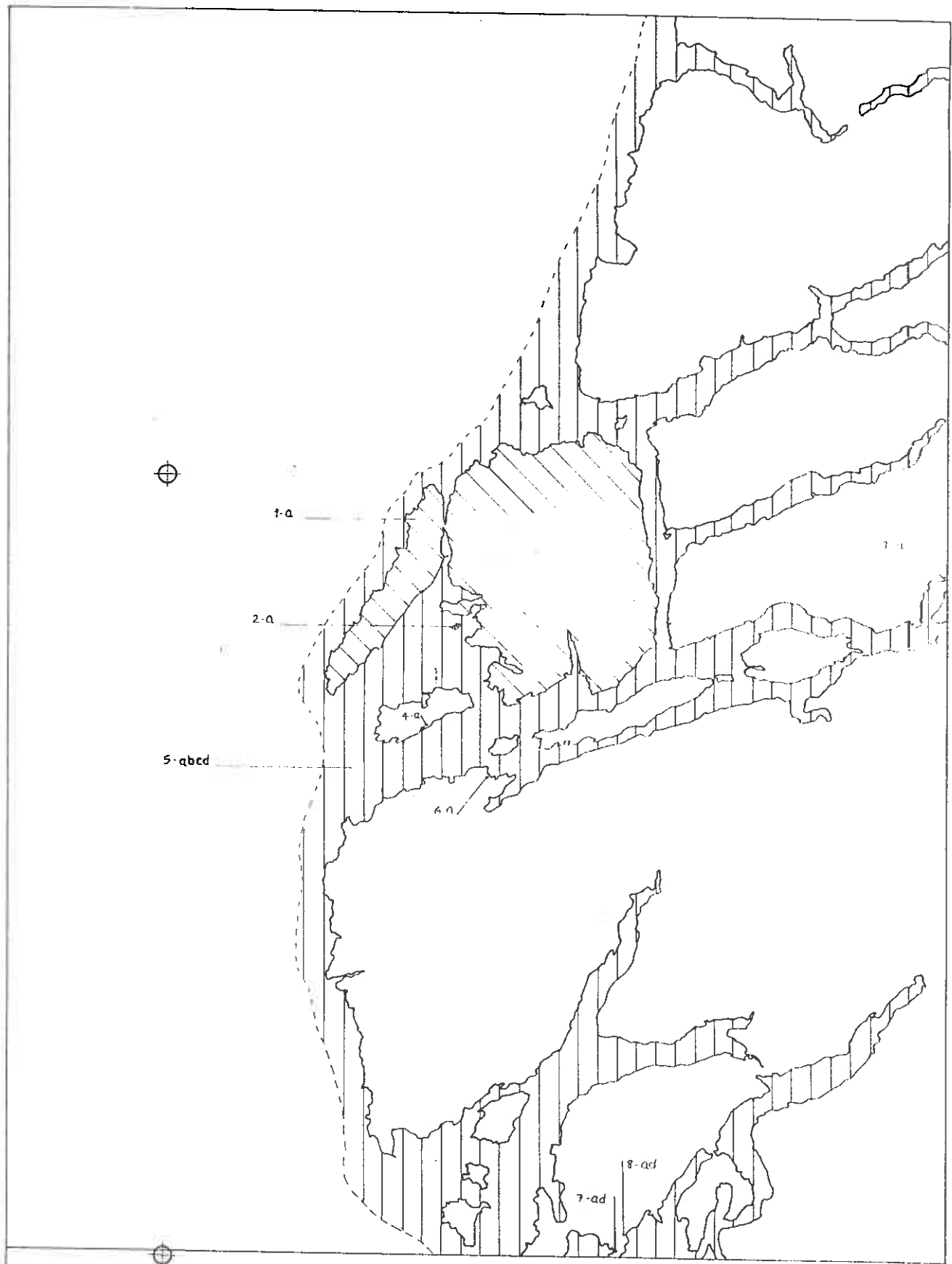


10-1  
SOUTHLAND  
1.  
NATURAL VALUES

NATURAL VALUES

Features of Important Natural Value

- (a) high degree of naturatness
- (b) rare/unique species, communities or habitats
- (c) important breeding/ feeding/ roosting/ haulout nursery areas
- (d) fragile/environmentally sensitive areas
- (e) unique or unusual landforms
- (f) representativeness
- (g) known scientific value
- (h) known national or international importance
- (i) other

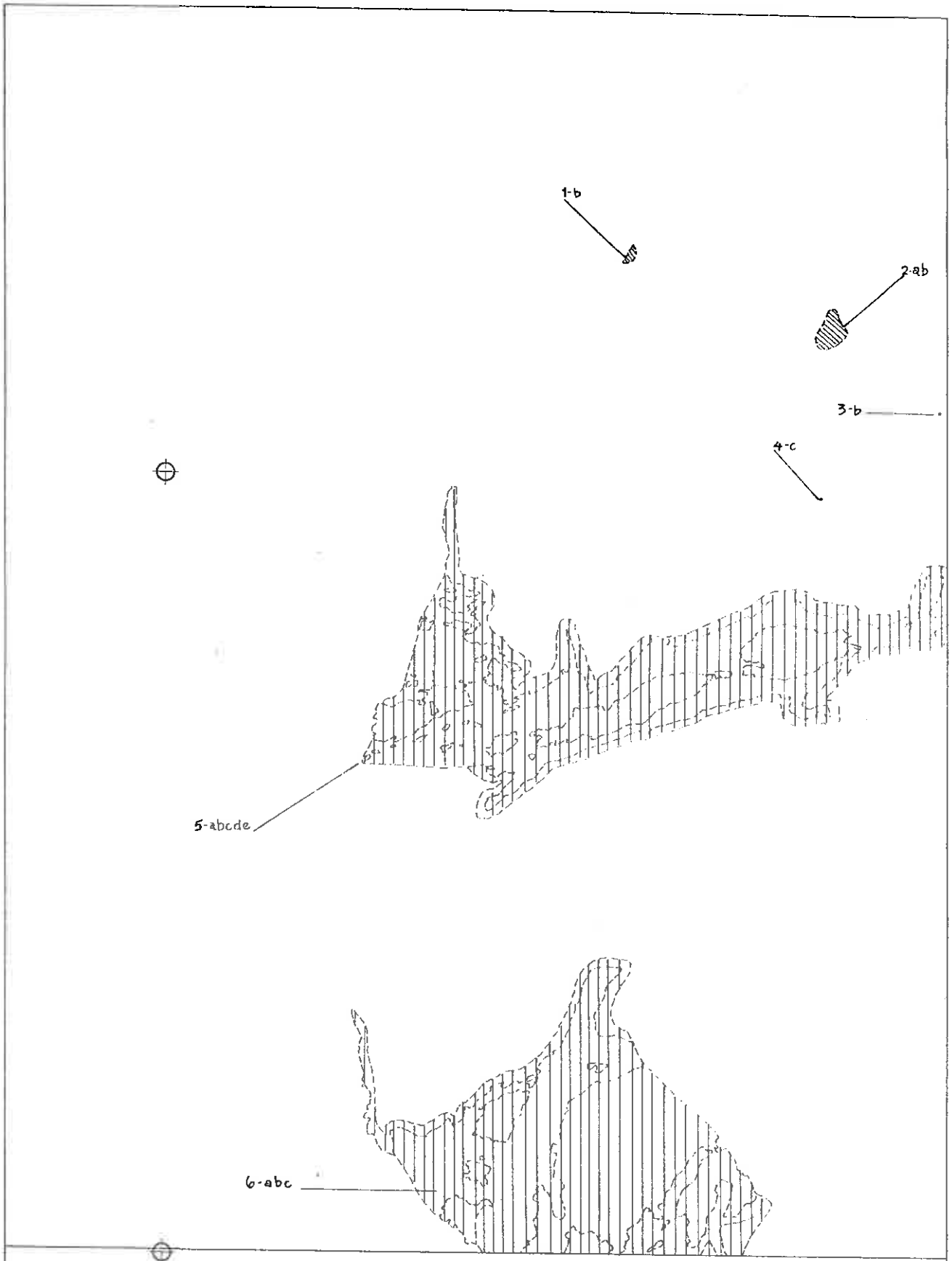


10-1  
**SOUTHLAND**  
 2.  
**CULTURAL VALUES**

2 CULTURAL VALUES

Features of Important Cultural Value

(a)	traditional use
(b)	aesthetic value
(c)	land/seascape value
(d)	spiritual value
(e)	educational value
(f)	other



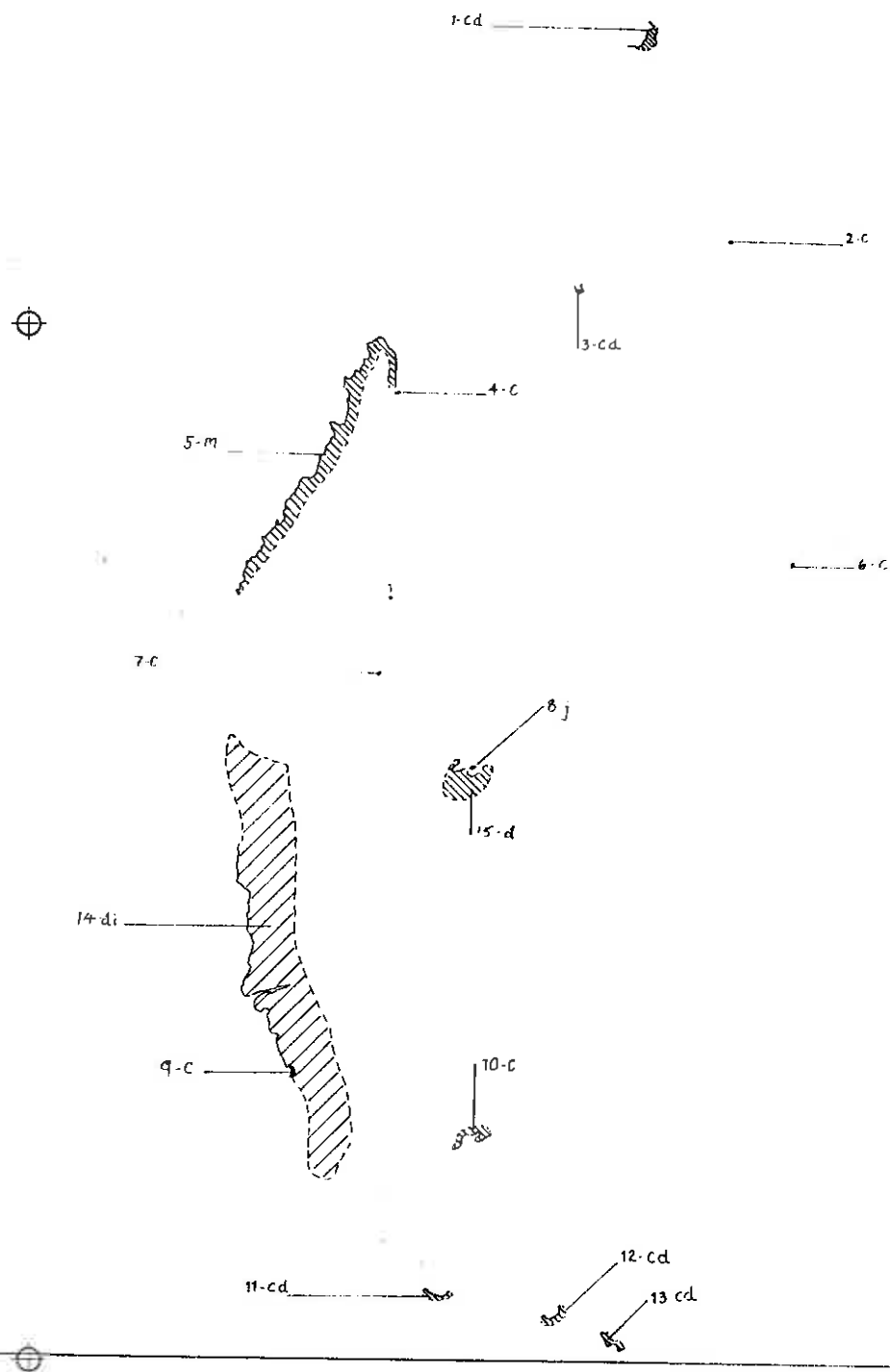
16.1  
 SOUTHLAND  
 3.  
 HISTORIC VALUES

3 HISTORIC VALUES

Features of Important Historic Value

- (a) known historic value
- (b) archaeological value - Maori origin
- (c) archaeological value - non Maori origin
- (d) shipwrecks & wreck sites
- (e) known national or international importance
- (f) other

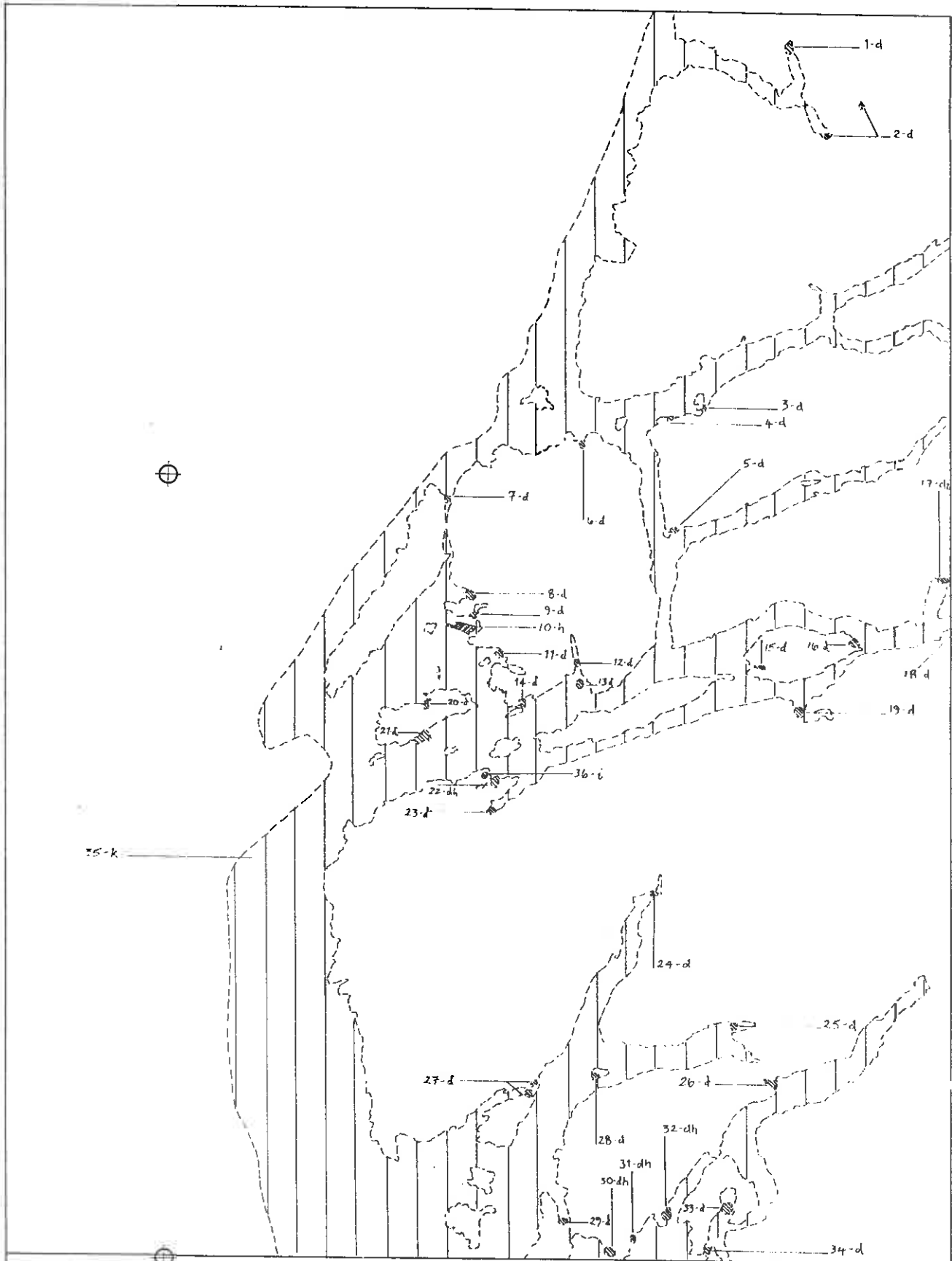




16-1  
**SOUTHLAND**  
 4.  
**EXISTING THREATS**

4 EXISTING THREATS

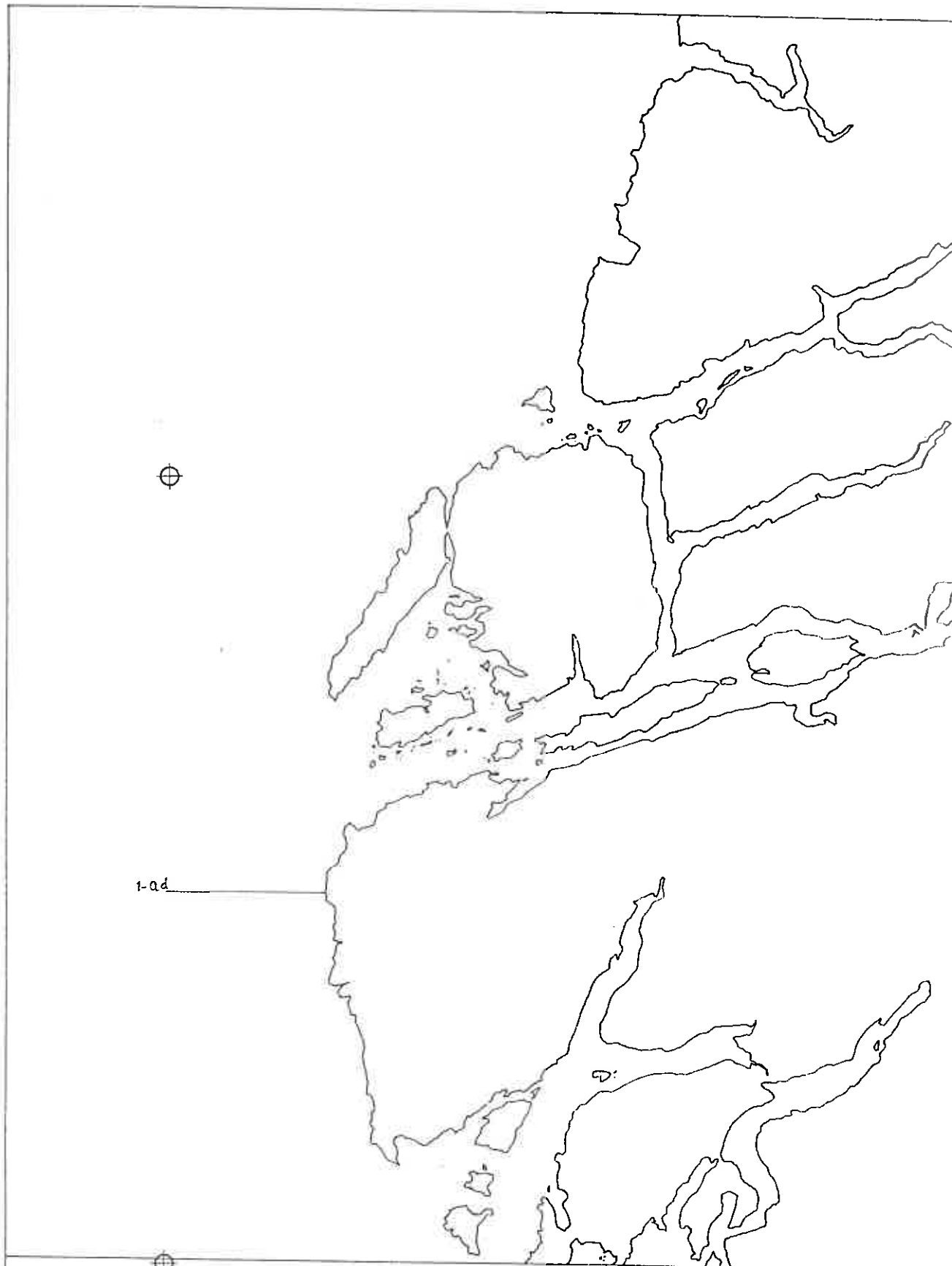
- (a) Erosion, flooding, landslip
- (b) Siltation
- (c) Noxious or invasive exotic plants
- (d) Noxious or farmed animals
- (e) Water pollution
- (f) Mining
- (g) Shore stabilisation works
- (h) Aquaculture
- (i) Fishing techniques
- (j) Spoil or refuse dumping
- (k) Recreation
- (l) Coastal sub division
- (m) Other



16-1  
SOUTHLAND  
5.  
HUMAN MODIFICATION.

5 HUMAN MODIFICATION AND USE

- (a) Land Development
- (b) Reclamations and causeways
- (c) Commercial port areas
- (d) Small boat harbours and moorings
- (e) Outfalls, major pipelines and cables
- (f) Artificial cuts
- (g) Beach replenishment
- (h) Shoreland-based recreation
- (i) Water-based recreation
- (j) Traditional Maori use
- (k) Other

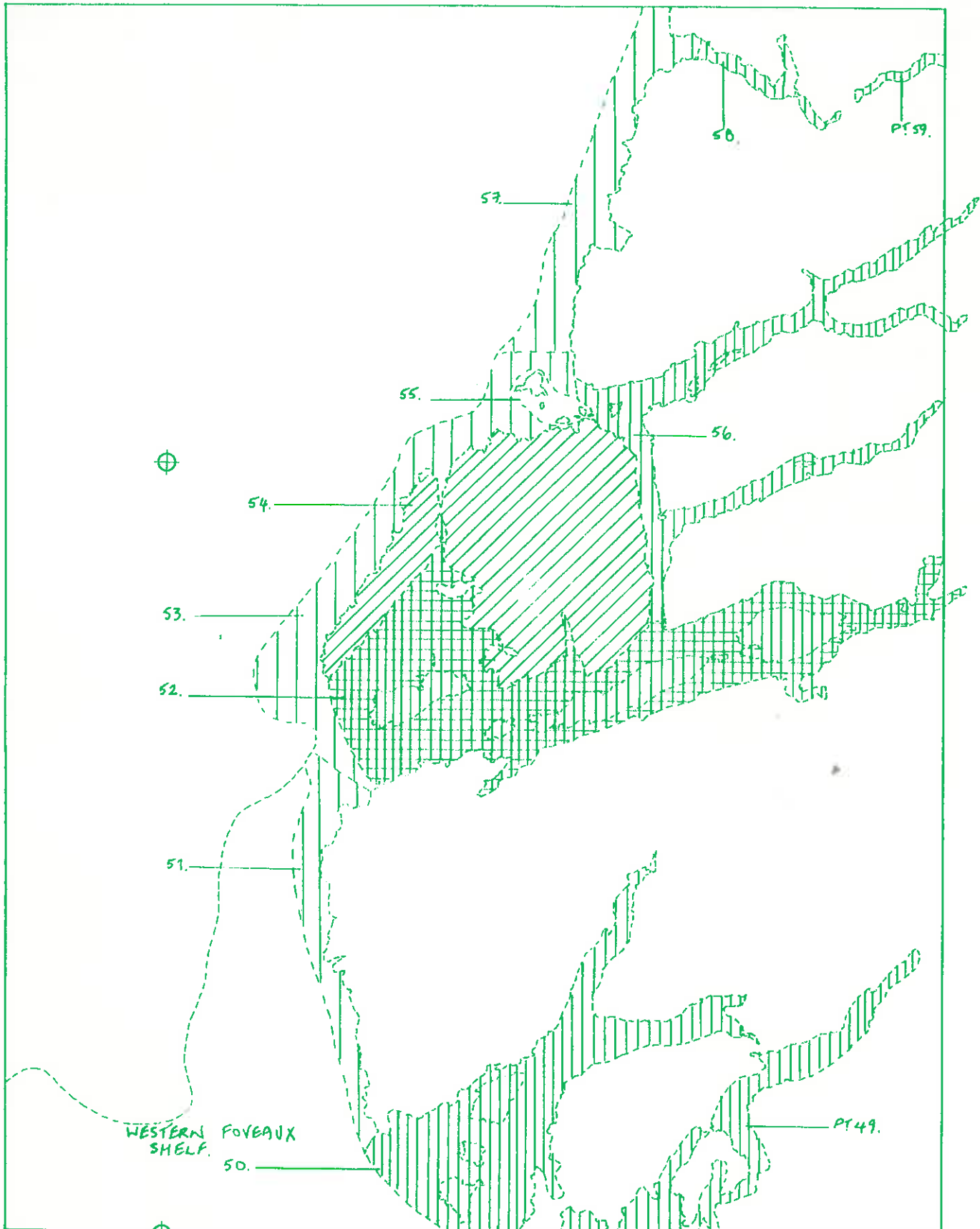


1-ad




16-1  
**SOUTHLAND**  
 6.  
**EXISTING PROTECTION.**

EXISTING PROTECTION

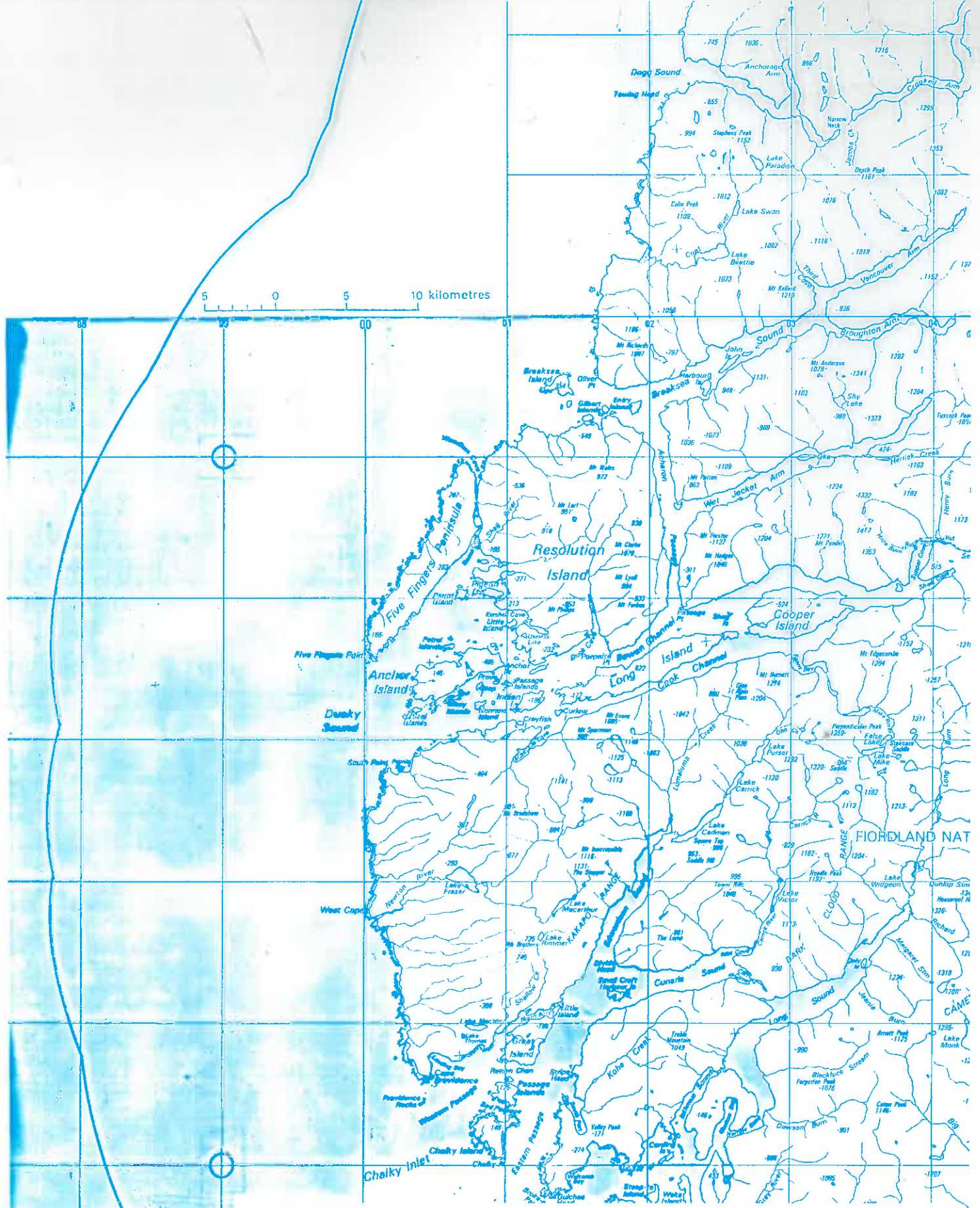
(a)	National protected areas
(b)	Regional protected areas
(c)	Local protected areas
(d)	Protective zoning
(e)	Marine parks
(f)	Private protected areas
(g)	Voluntary protection of areas
(h)	Rahui areas
(i)	Other



7 CONSERVATION VALUES

-  areas of conservation value
-  areas of existing information
-  areas where information is lacking

16-1  
 SOUTHLAND  
 7.  
 CONSERVATION VAL.



 **C.R.I. First Order Survey**

Sheet **16.1**

Conservancy .....

Map No. ....

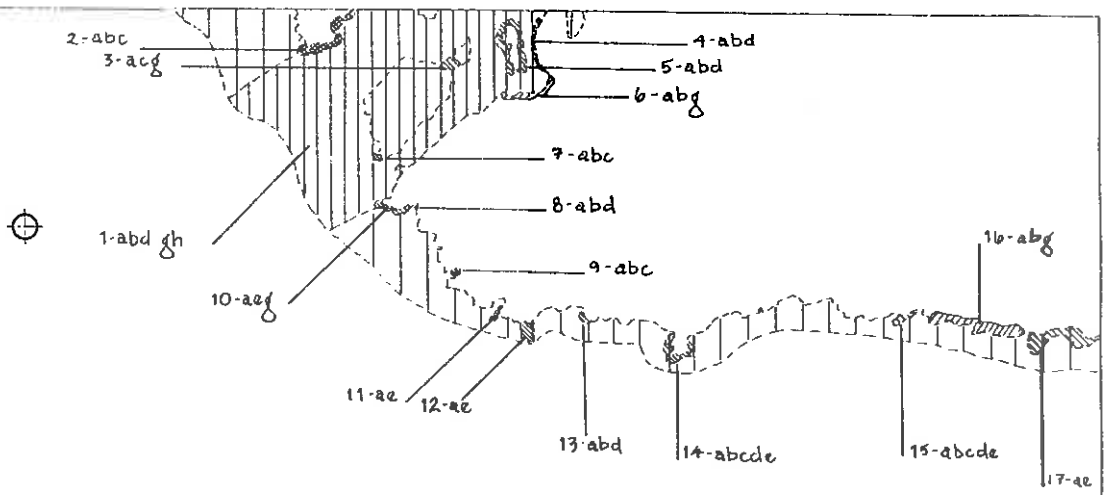
Category .....

Department of Survey and Land Information  
Licence 1990/82

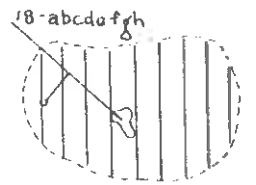
Crown Copyright Reserved

Legend





WESTERN FOVEAUX SHELF



SOLANDER TROUGH

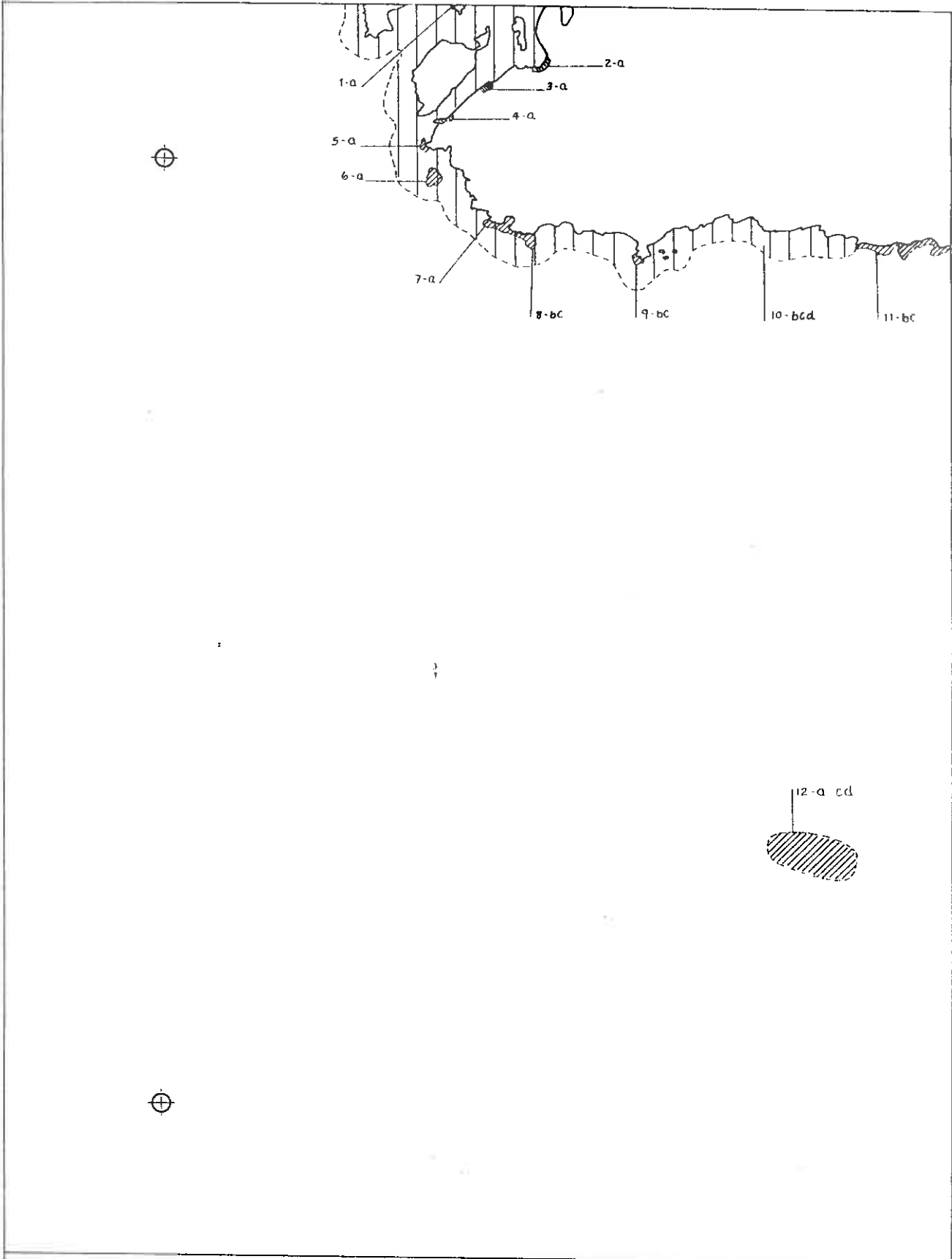


16.2  
SOUTHLAND  
1.  
NATURAL VALUES

**NATURAL VALUES**

Features of Important Natural Value.

- (a) high degree of naturalness
- (b) rare/unique species, communities or habitats
- (c) important breeding/ feeding/ roosting/ haulout/ nursery areas
- (d) fragile/environmentally sensitive areas
- (e) unique or unusual landforms
- (f) representativeness
- (g) known scientific value
- (h) known national or international importance
- (i) other



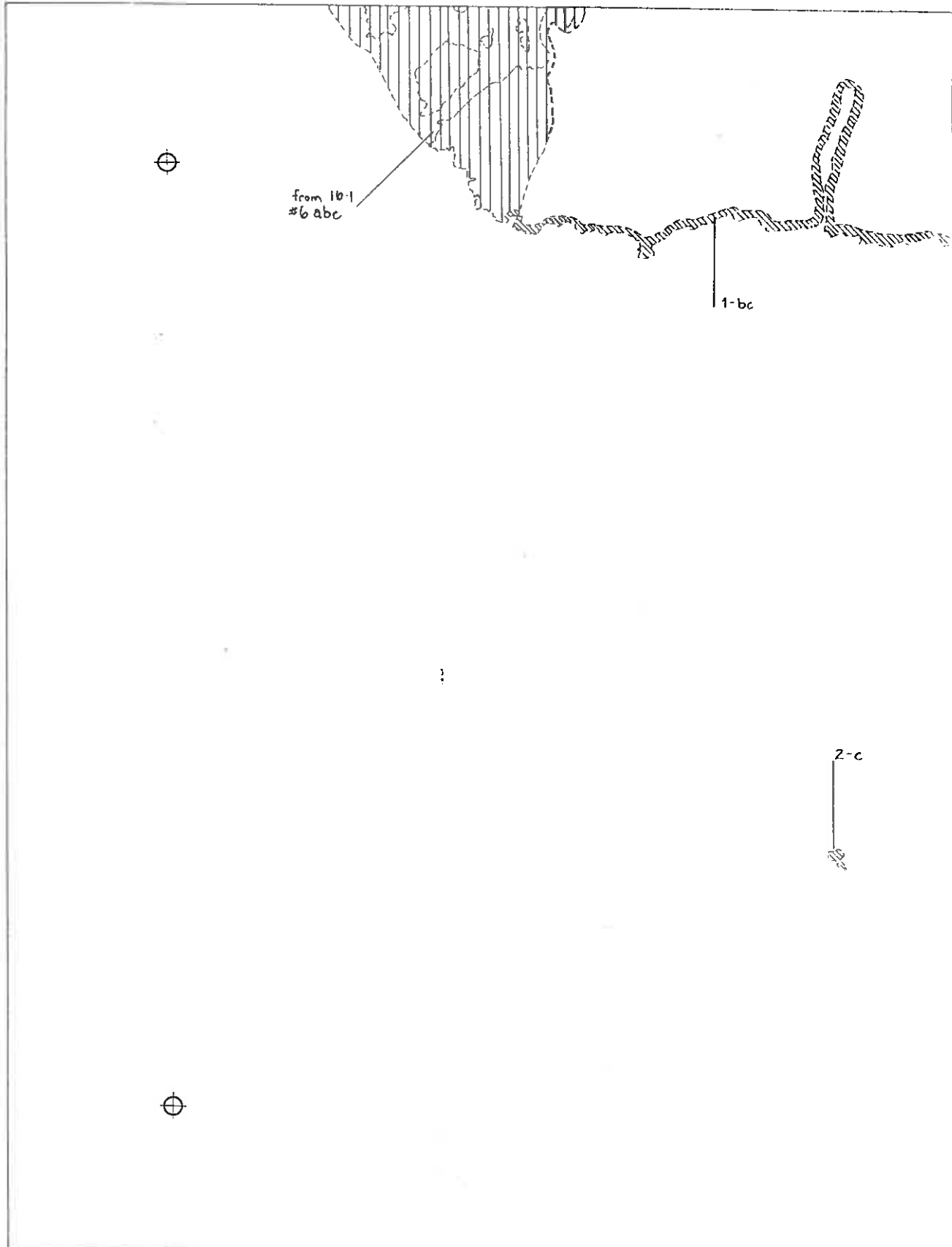
16.2  
 SOUTHLAND  
 2.  
 CULTURAL VALUES

2 CULTURAL VALUES

Features of Important Cultural Value

(a)	traditional use
(b)	aesthetic value
(c)	land/seascape value
(d)	spiritual value
(e)	educational value
(f)	other



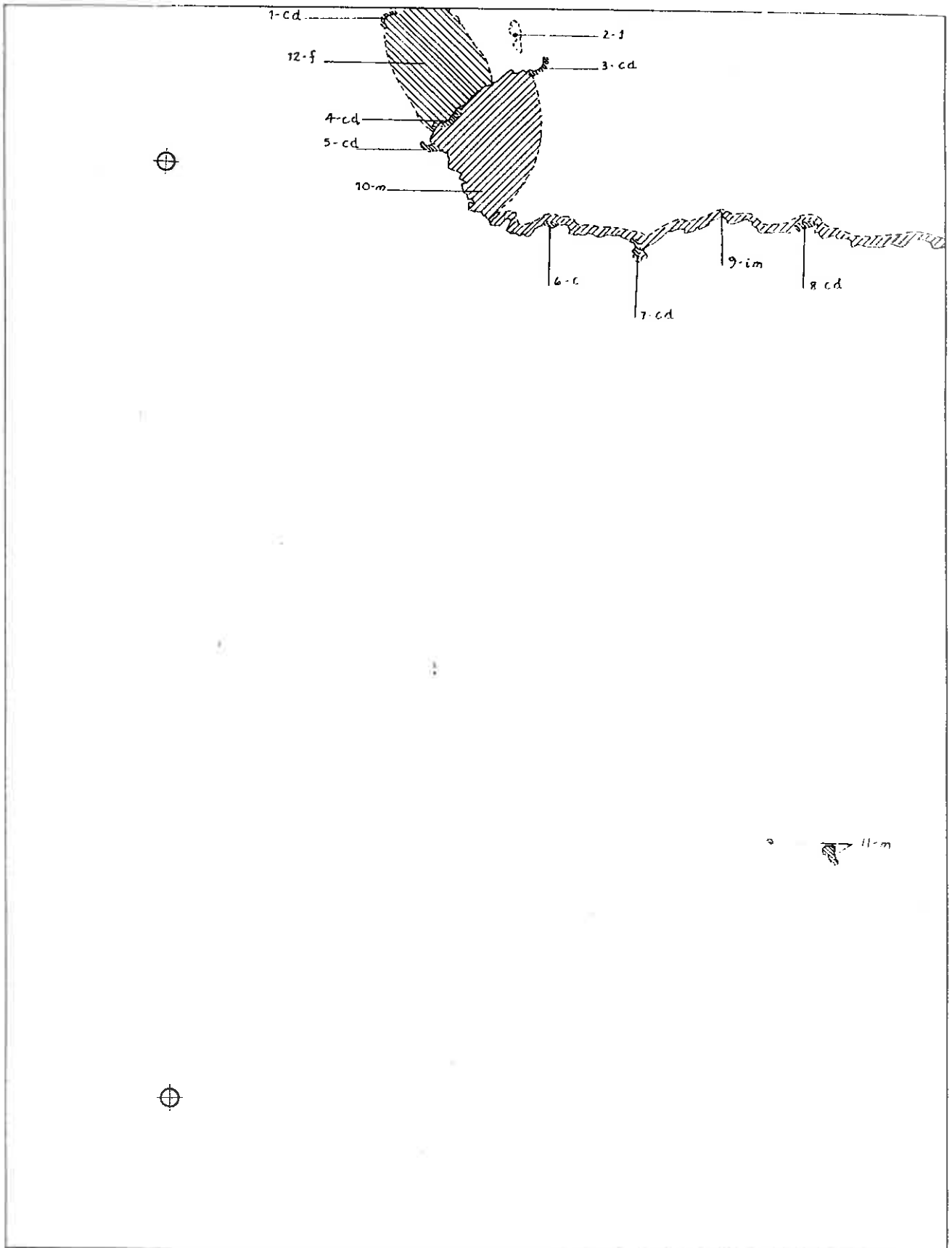


10-2  
 SOUTHLAND  
 3.  
 HISTORIC VALUES

3 HISTORIC VALUES

Features of Important Historic Value

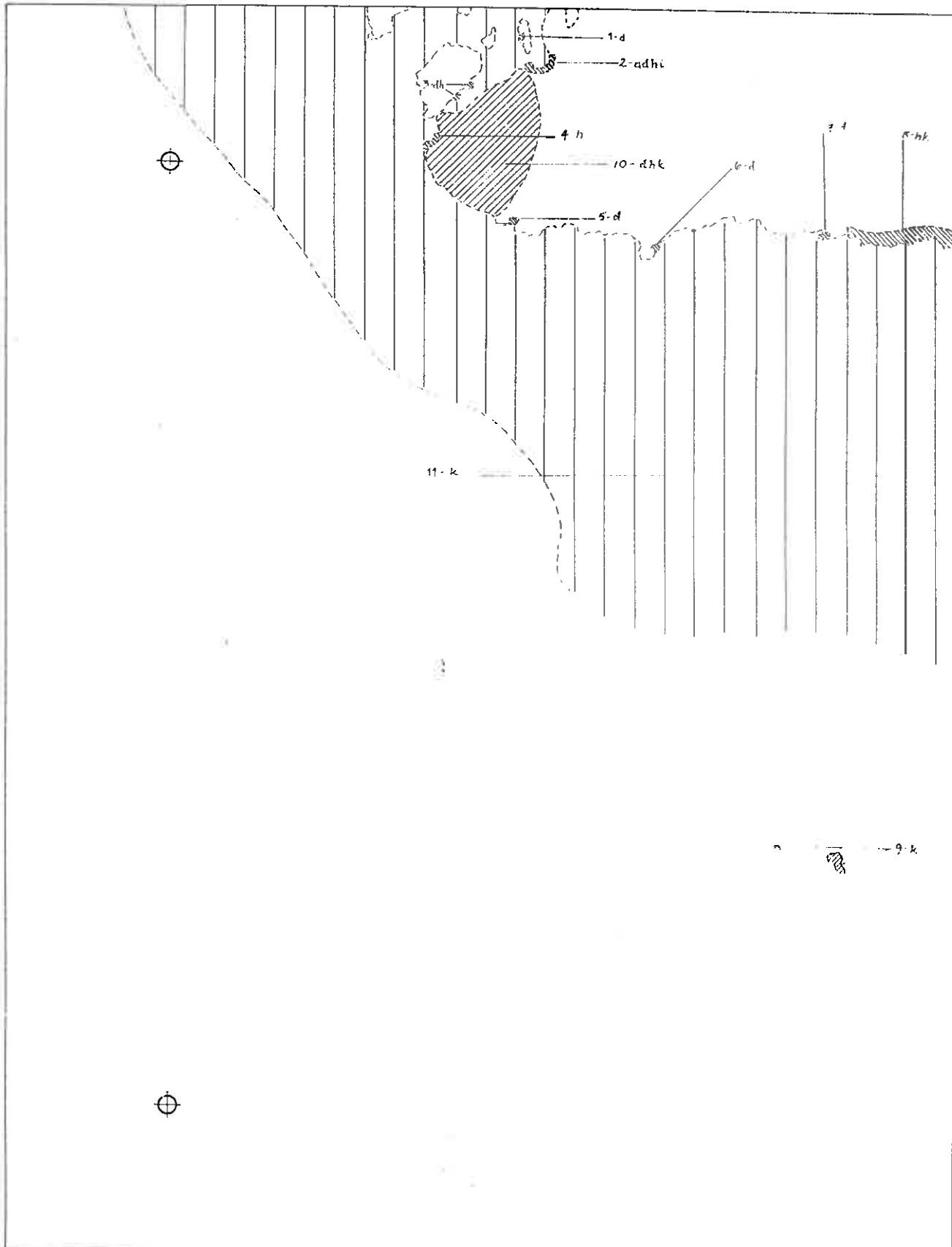
- (a) known historic value
- (b) archaeological value - Maori origin
- (c) archaeological value - non-Maori origin
- (d) shipwrecks & wreck sites
- (e) known national or international importance
- (f) other



10.2  
SOUTHLAND  
4.  
EXISTING THREATS

EXISTING THREATS

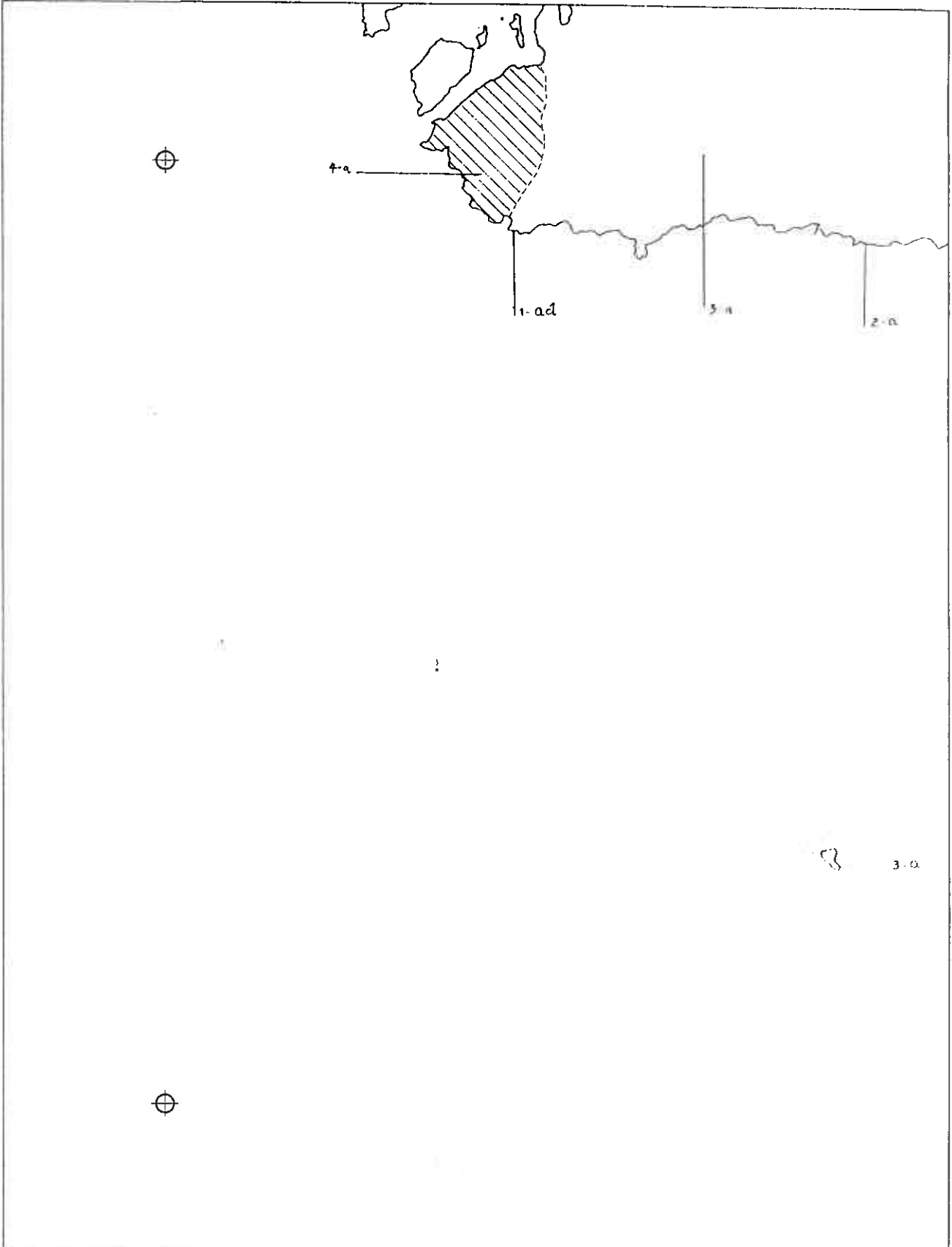
- (a) Erosion, flooding, landslip
- (b) Siltation
- (c) Noxious or invasive exotic plants
- (d) Noxious or farmed animals
- (e) Water pollution
- (f) Mining
- (g) Shore stabilisation works
- (h) Aquaculture
- (i) Fishing techniques
- (j) Spoil or refuse dumping
- (k) Recreation
- (l) Coastal sub-division
- (m) Other



10.2  
SOUTHLAND  
5.  
HUMAN MODIFICATION.

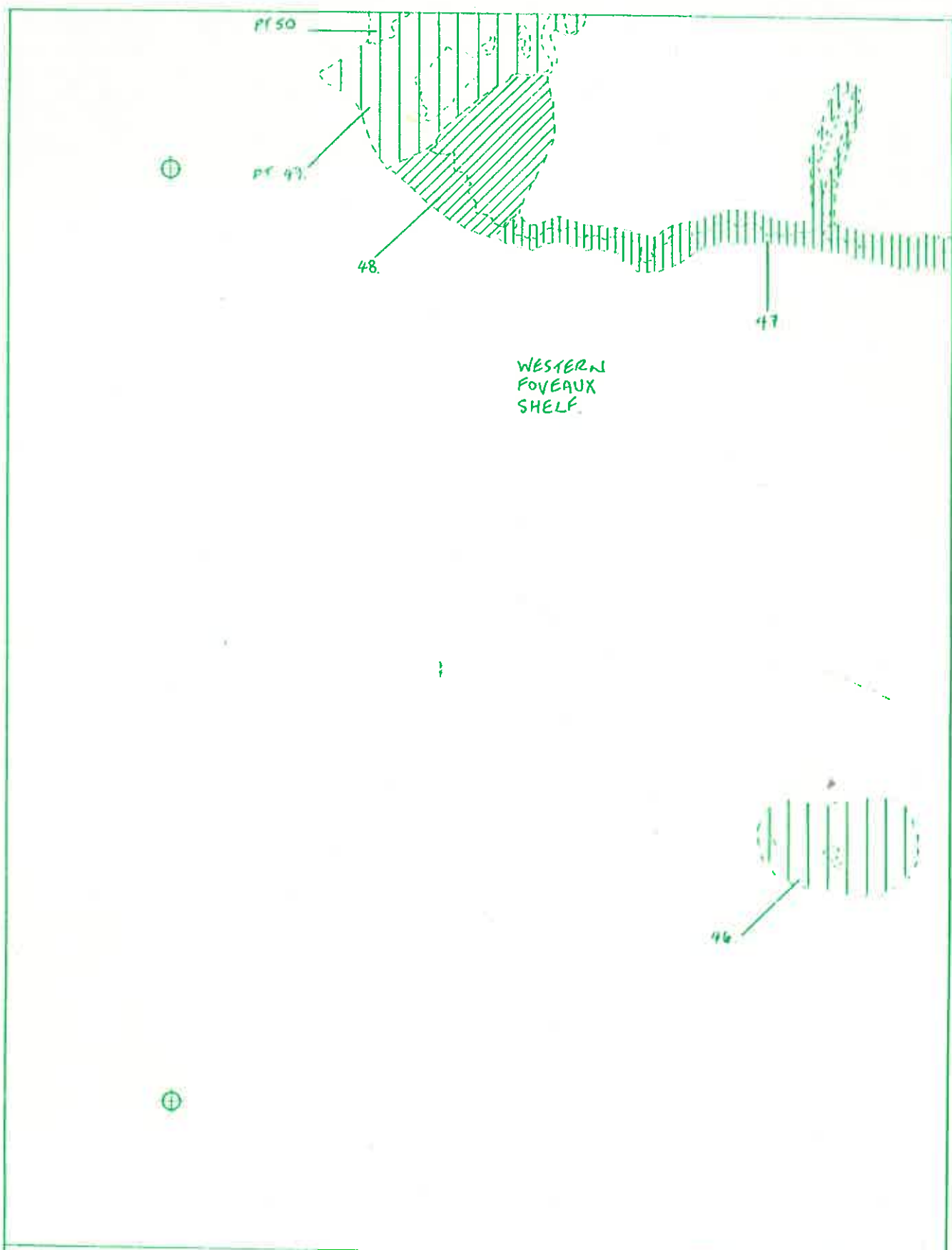
5 HUMAN MODIFICATION AND USE

(a)	Land Development
(b)	Reclamations and causeways
(c)	Commercial port areas
(d)	Small boat harbours and moorings
(e)	Outfalls, major pipelines and cables
(f)	Artificial cuts
(g)	Beach replenishment
(h)	Shoreland-based recreation
(i)	Water-based recreation
(j)	Traditional Maori use
(k)	Other






16.2  
SOUTHLAND  
6.  
EXISTING PROTECTION


- 6 EXISTING PROTECTION
- (a) National protected areas
  - (b) Regional protected areas
  - (c) Local protected areas
  - (d) Protective zoning
  - (e) Marine parks
  - (f) Private protected areas
  - (g) Voluntary protection of areas
  - (h) Rahui areas
  - (i) Other




7 CONSERVATION VALUES

-  areas of conservation value
-  areas of existing information
-  areas where information is lacking

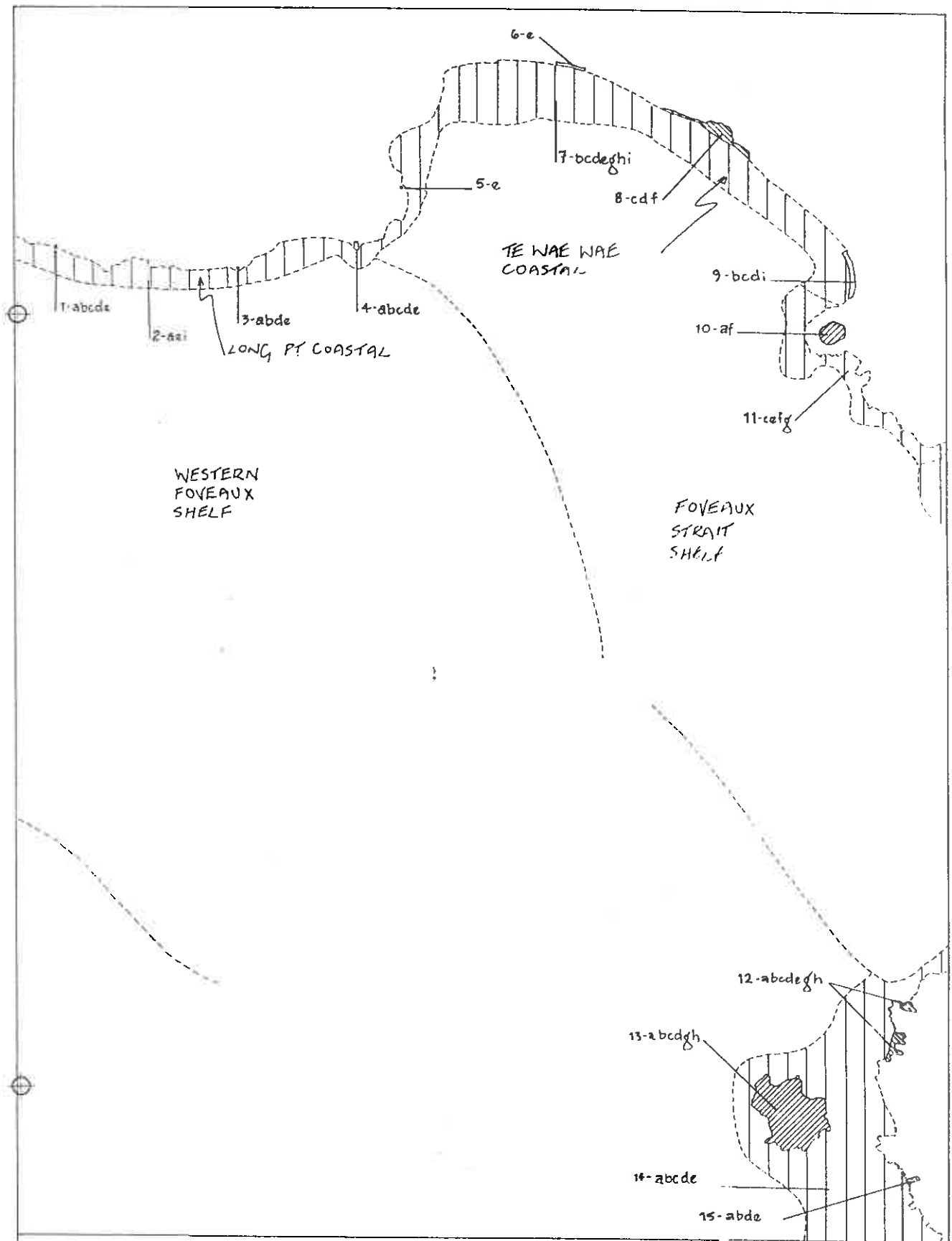
10-2  
 SOUTHLAND  
 7.  
 CONSERVATION VAL.



 <b>C.R.I. First Order Survey</b> Sheet <b>16.2</b> Conservancy ..... Map No. .... Category ..... Department of Survey and Land Information Licence 1990/62 Crown Copyright Reserved	Legend







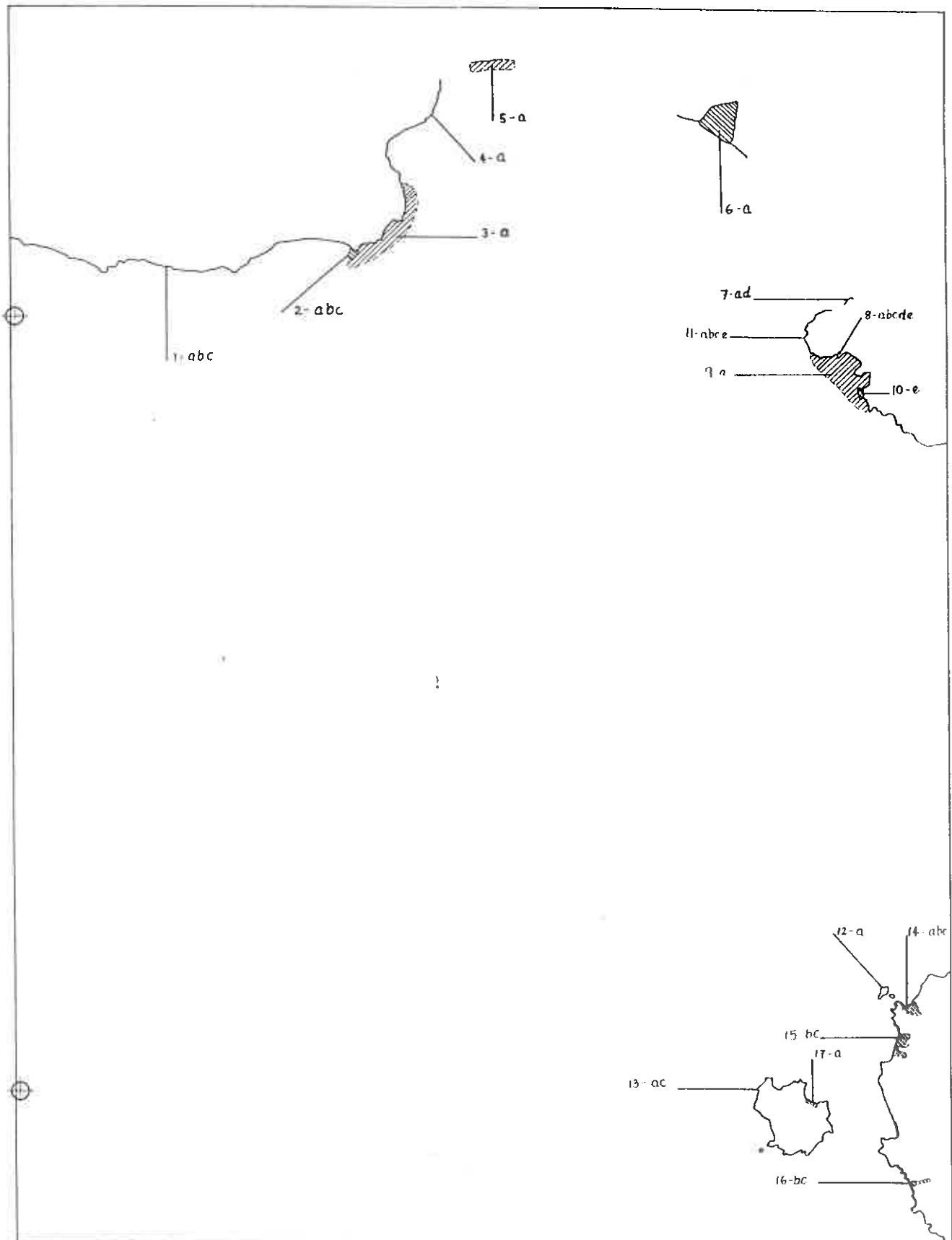
10-3  
SOUTHLAND  
1.  
NATURAL VALUES

1. NATURAL VALUES

Features of Important Natural Value.

(a)	high degree of naturalness
(b)	rare/unique species, communities or habitats
(c)	important breeding/ feeding/ roosting/ haulout/ nursery areas
(d)	fragile/environmentally sensitive areas
(e)	unique or unusual landforms
(f)	representativeness
(g)	known scientific value
(h)	known national or international importance
(i)	other



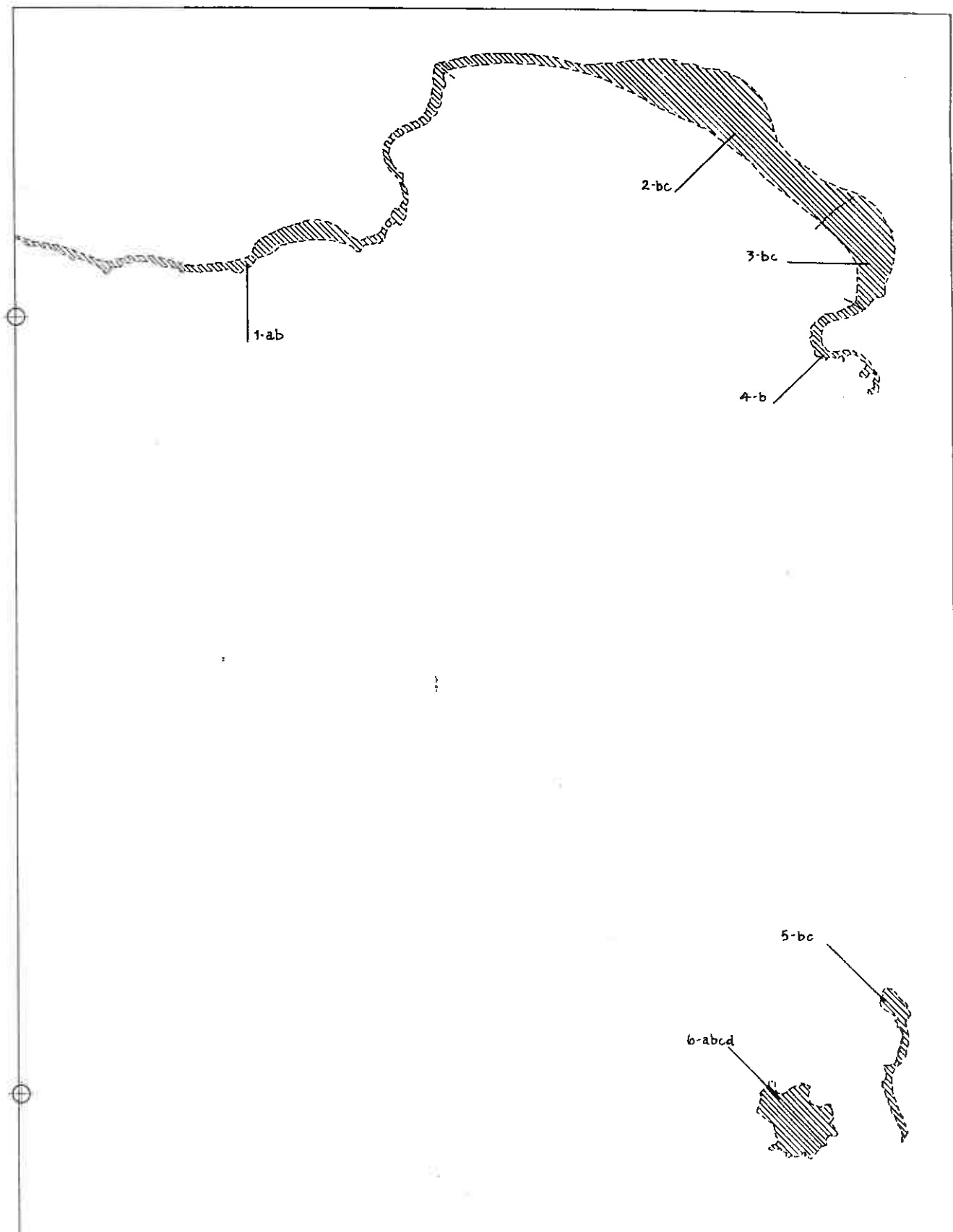


10.3  
SOUTHLAND  
2.  
CULTURAL VALUES

**CULTURAL VALUES**

Features of Important Cultural Value

(a)	traditional use
(b)	aesthetic value
(c)	land/seascape value
(d)	spiritual value
(e)	educational value
(f)	other

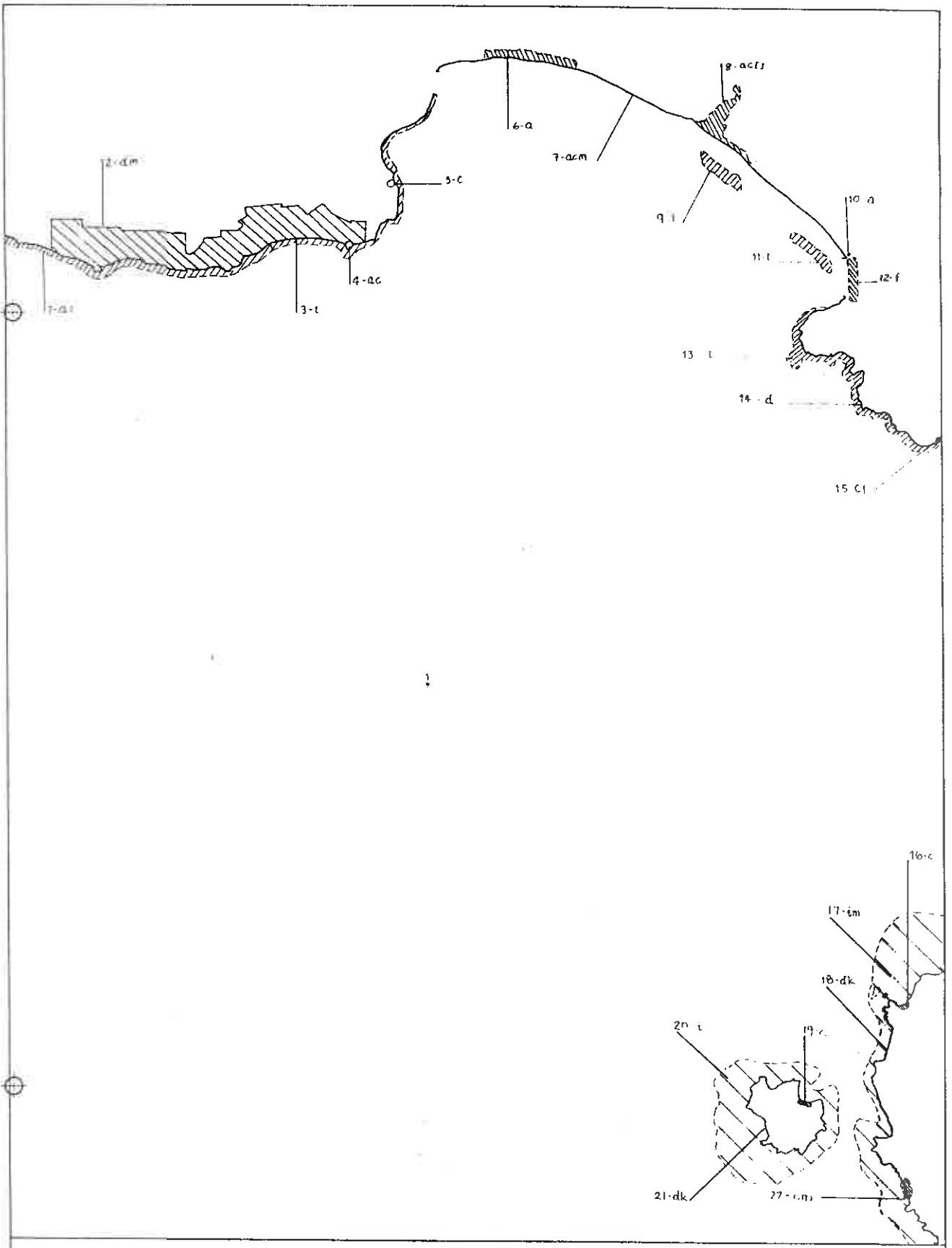


10.3  
 SOUTHLAND  
 3.  
 HISTORIC VALUES

3 HISTORIC VALUES

Features of Important Historic Value

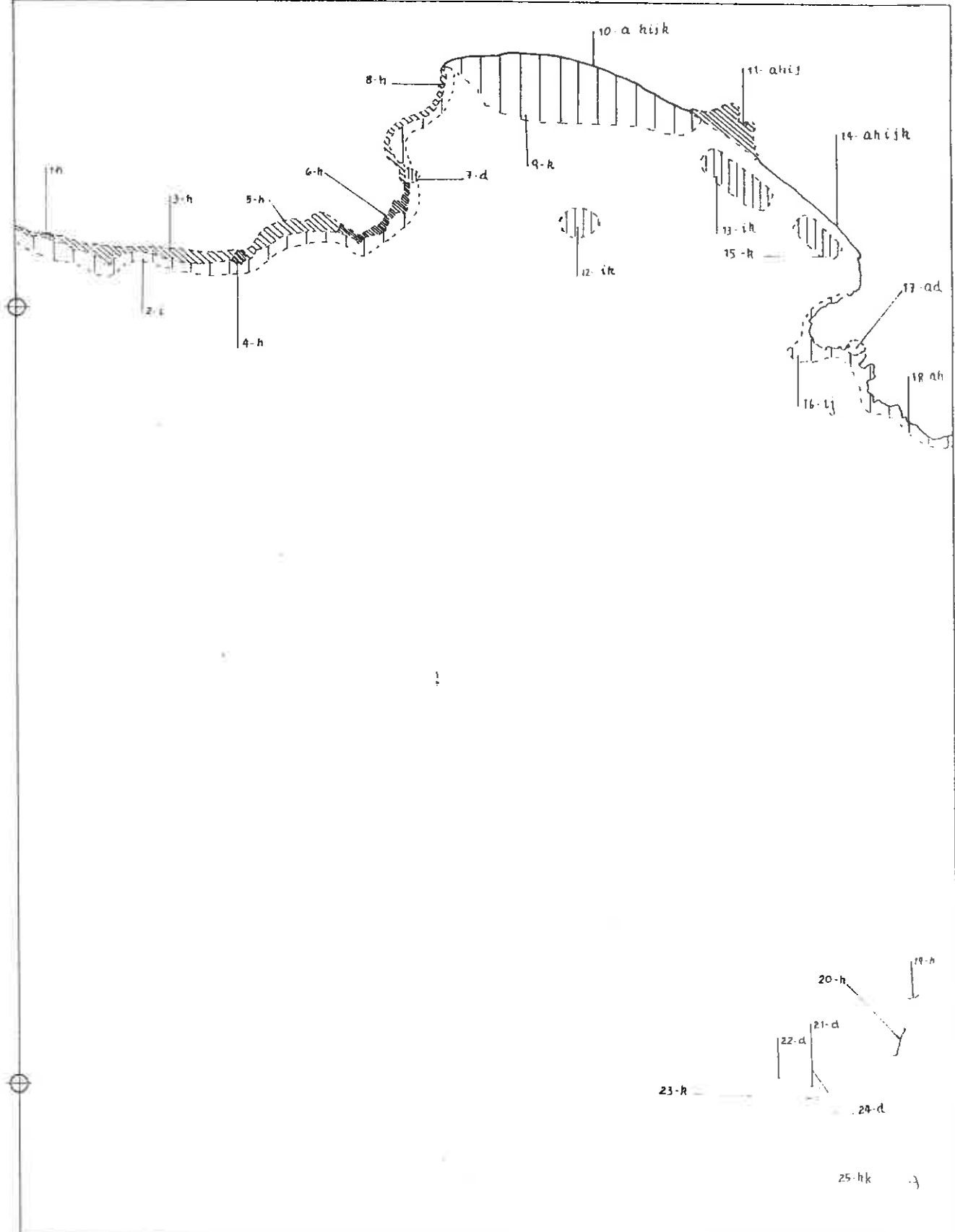
(a)	known historic value
(b)	archaeological value - Maori origin
(c)	archaeological value - non-Maori origin
(d)	shipwrecks & wreck sites
(e)	known national or international importance
(f)	other



16-3  
SOUTHLAND  
4.  
EXISTING THREATS

4 EXISTING THREATS

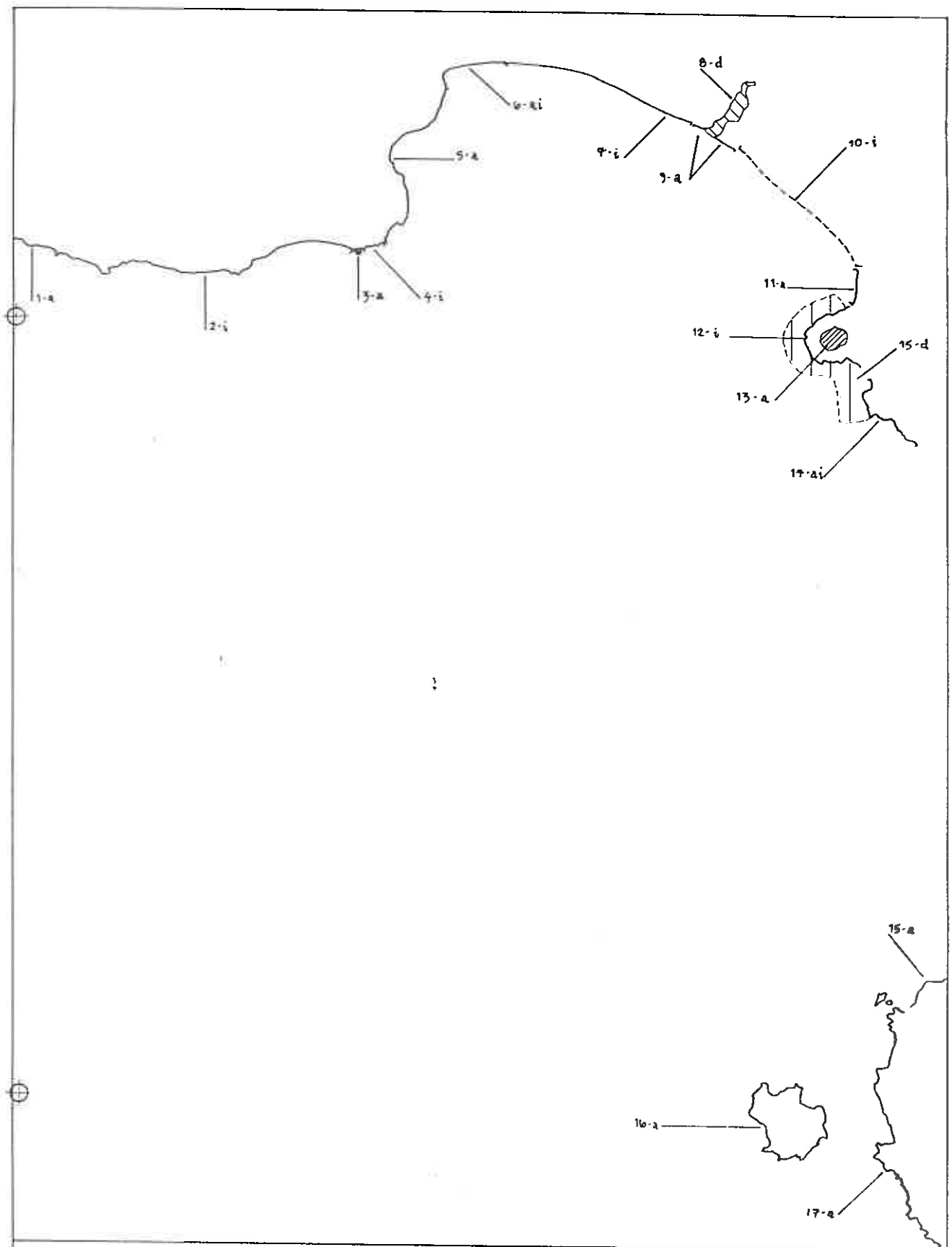
(a)	Erosion, flooding, landslip
(b)	Siltation
(c)	Noxious or invasive exotic plants
(d)	Noxious or farmed animals
(e)	Water pollution
(f)	Mining
(g)	Shore stabilisation works
(h)	Aquaculture
(i)	Fishing techniques
(j)	Spoil or refuse dumping
(k)	Recreation
(l)	Coastal sub-division
(tm)	Other



10.3  
SOUTHLAND  
5.  
HUMAN MODIFICATION

5 HUMAN MODIFICATION AND USE

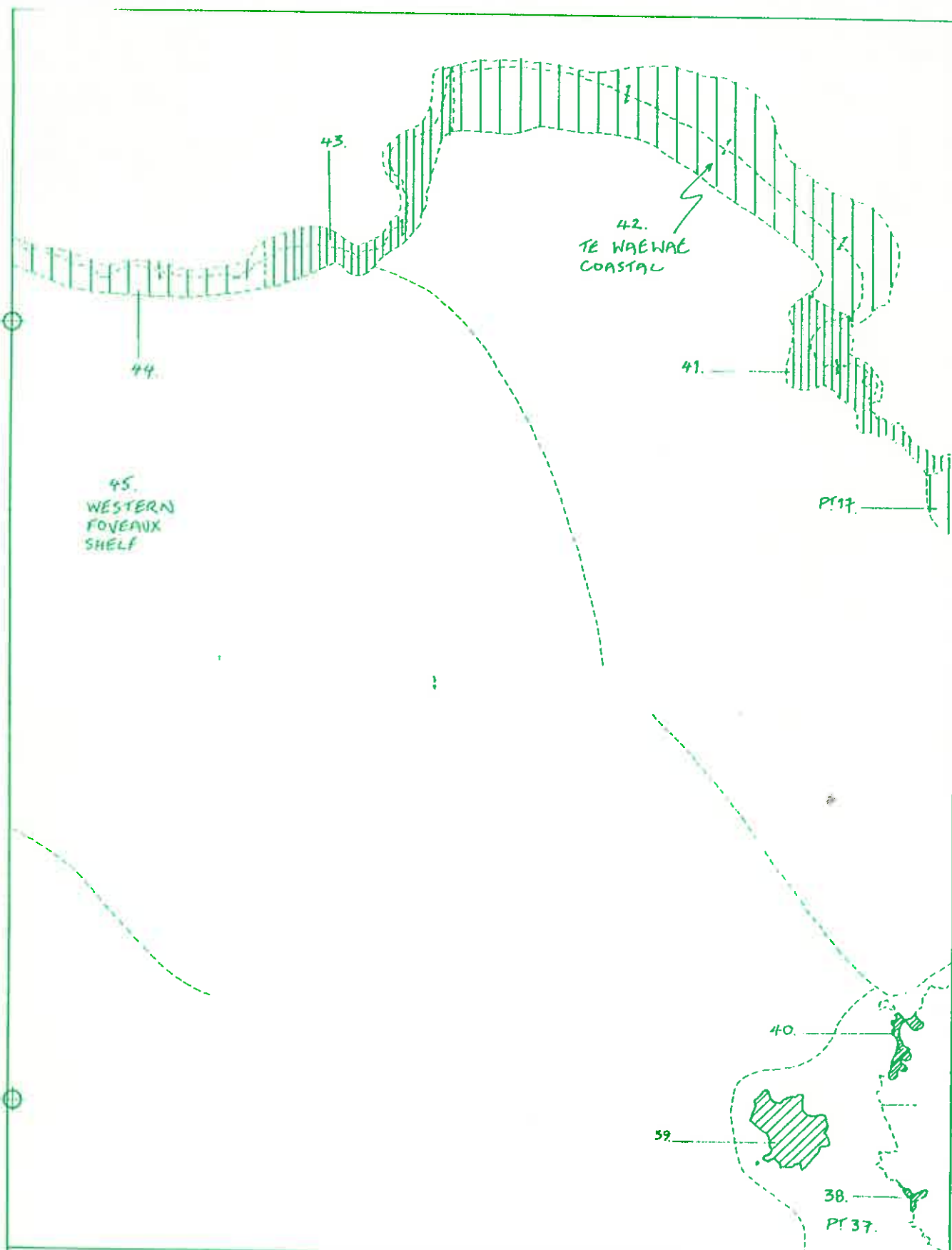
- (a) Land Development
- (b) Reclamations and causeways
- (c) Commercial port areas
- (d) Small boat harbours and moorings
- (e) Outfalls, major pipelines and cables
- (f) Artificial cuts
- (g) Beach replenishment
- (h) Shoreland-based recreation
- (i) Water-based recreation
- (j) Traditional Maori use
- (k) Other





16.3  
SOUTHLAND  
6.  
EXISTING PROTECTION.

6 EXISTING PROTECTION

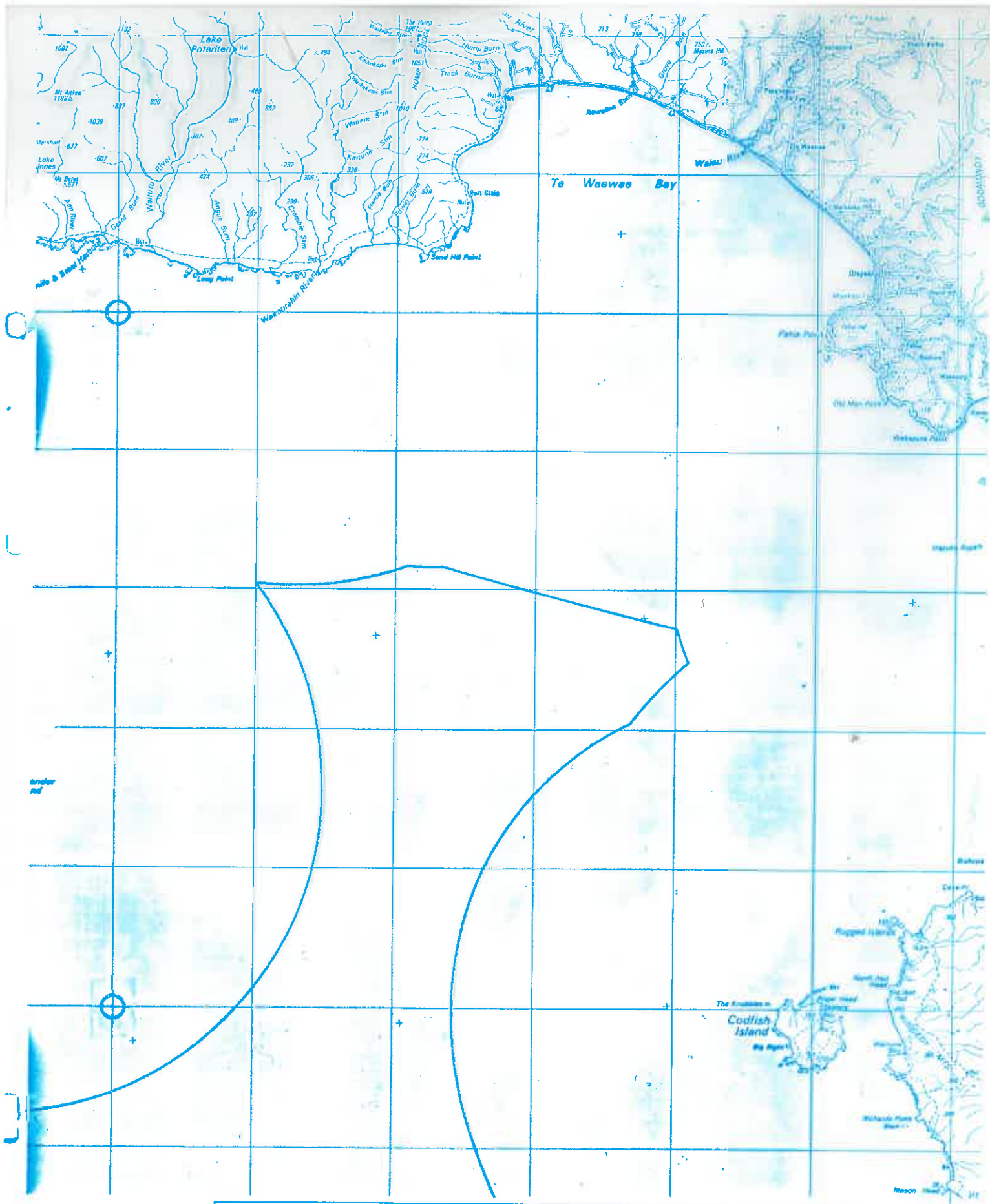
(a)	National protected areas
(b)	Regional protected areas
(c)	Local protected areas
(d)	Protective zoning
(e)	Marine parks
(f)	Private protected areas
(g)	Voluntary protection of areas
(h)	Rahui areas
(i)	Other




7 CONSERVATION VALUES

-  areas of conservation value
-  areas of existing information
-  areas where information is lacking

16.3  
 SOUTHLAND  
 7.  
 CONSERVATION VAL.



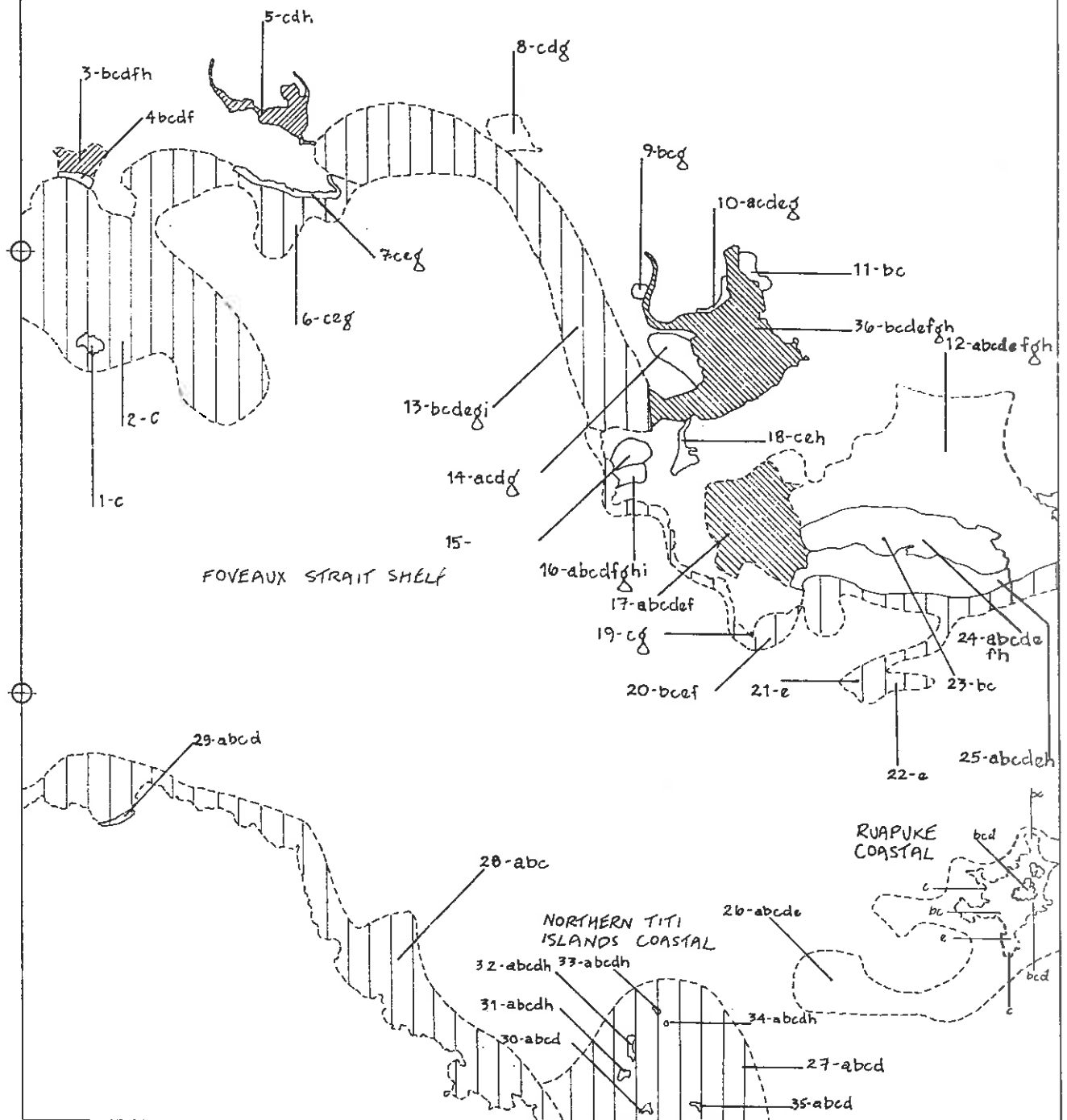
	<b>C.R.I. First Order Survey</b>
	Sheet <b>16.3</b>
	Conservancy .....
	Map No. ....
	Category .....
Department of Survey and Land Information Licence 1999/98 Crown Copyright Reserved	

Legend









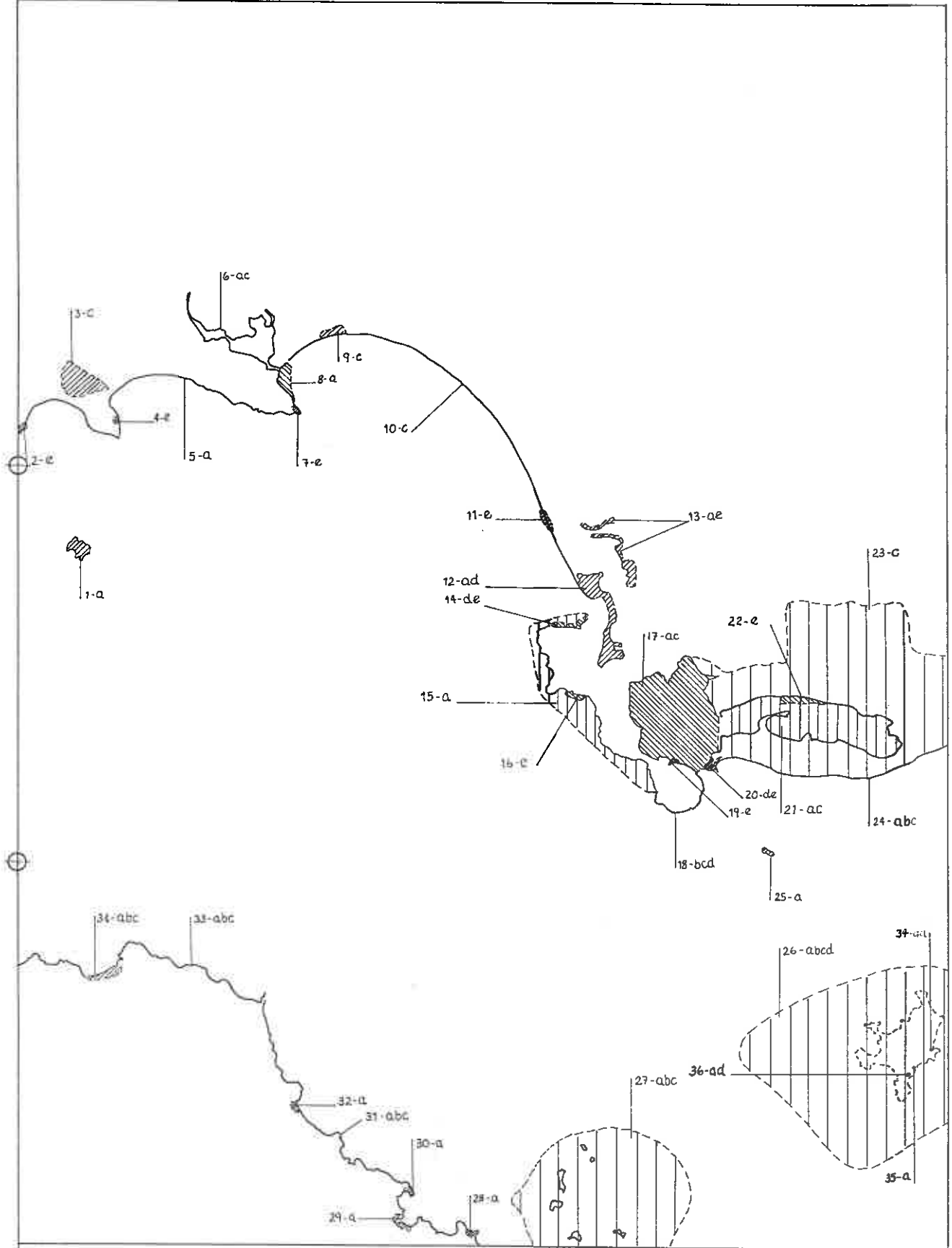
10.4  
SOUTHLAND  
1.  
NATURAL VALUES

Department of Survey and Land Information  
Licence 1990/52  
Crown Copyright Reserved

1 NATURAL VALUES

Features of Important Natural Value:

- (a) high degree of naturalness
- (b) rare/unique species, communities or habitats
- (c) important breeding/feeding/roosting/haulout/nursery areas
- (d) fragile/environmentally sensitive areas
- (e) unique or unusual landforms
- (f) representativeness
- (g) known scientific value
- (h) known national or international importance
- (i) other

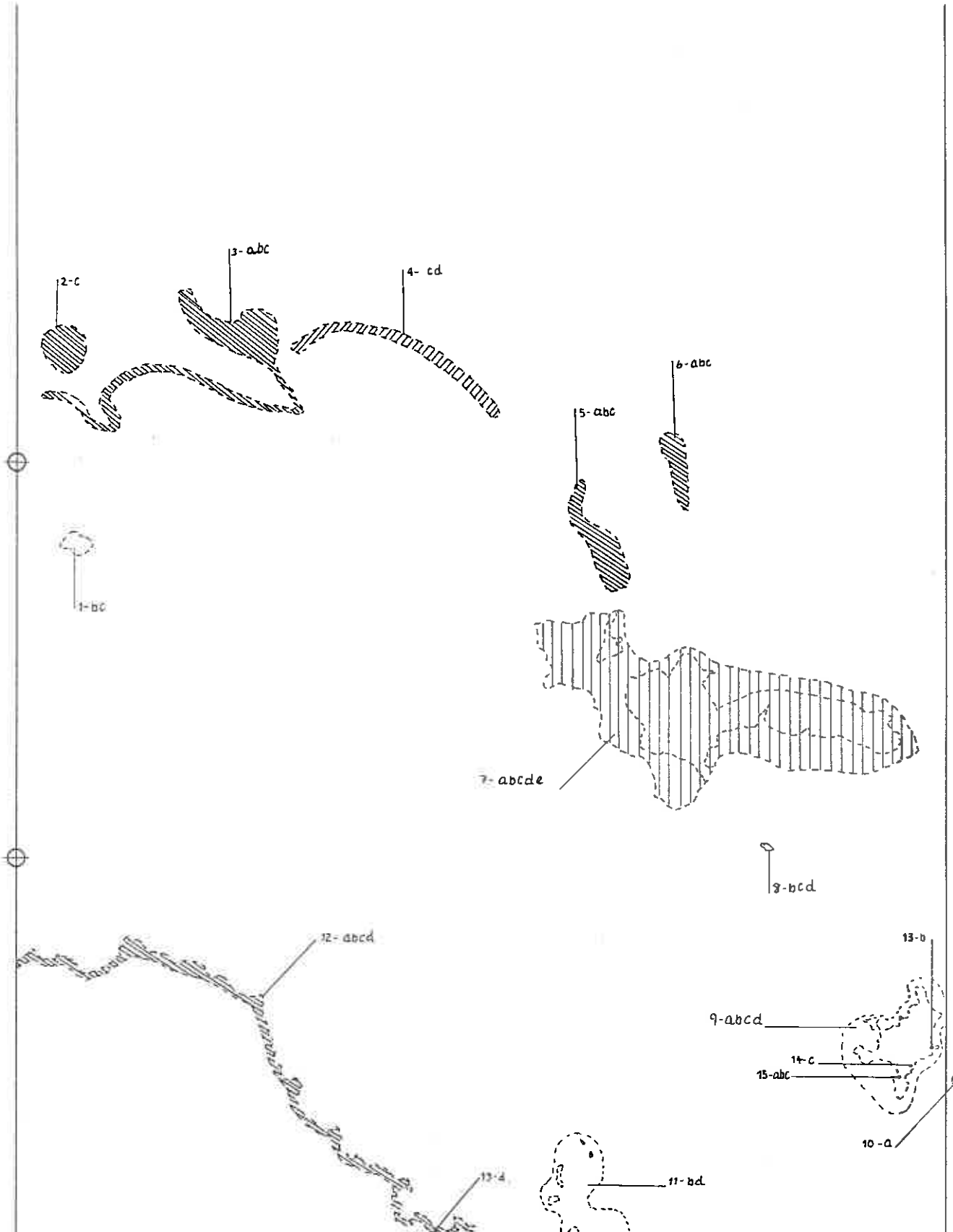


10.4  
SOUTHLAND  
2.  
CULTURAL VALUES

2 CULTURAL VALUES

Features of Important Cultural Value

(a)	traditional use
(b)	aesthetic value
(c)	land/seascape value
(d)	spiritual value
(e)	educational value
(f)	other

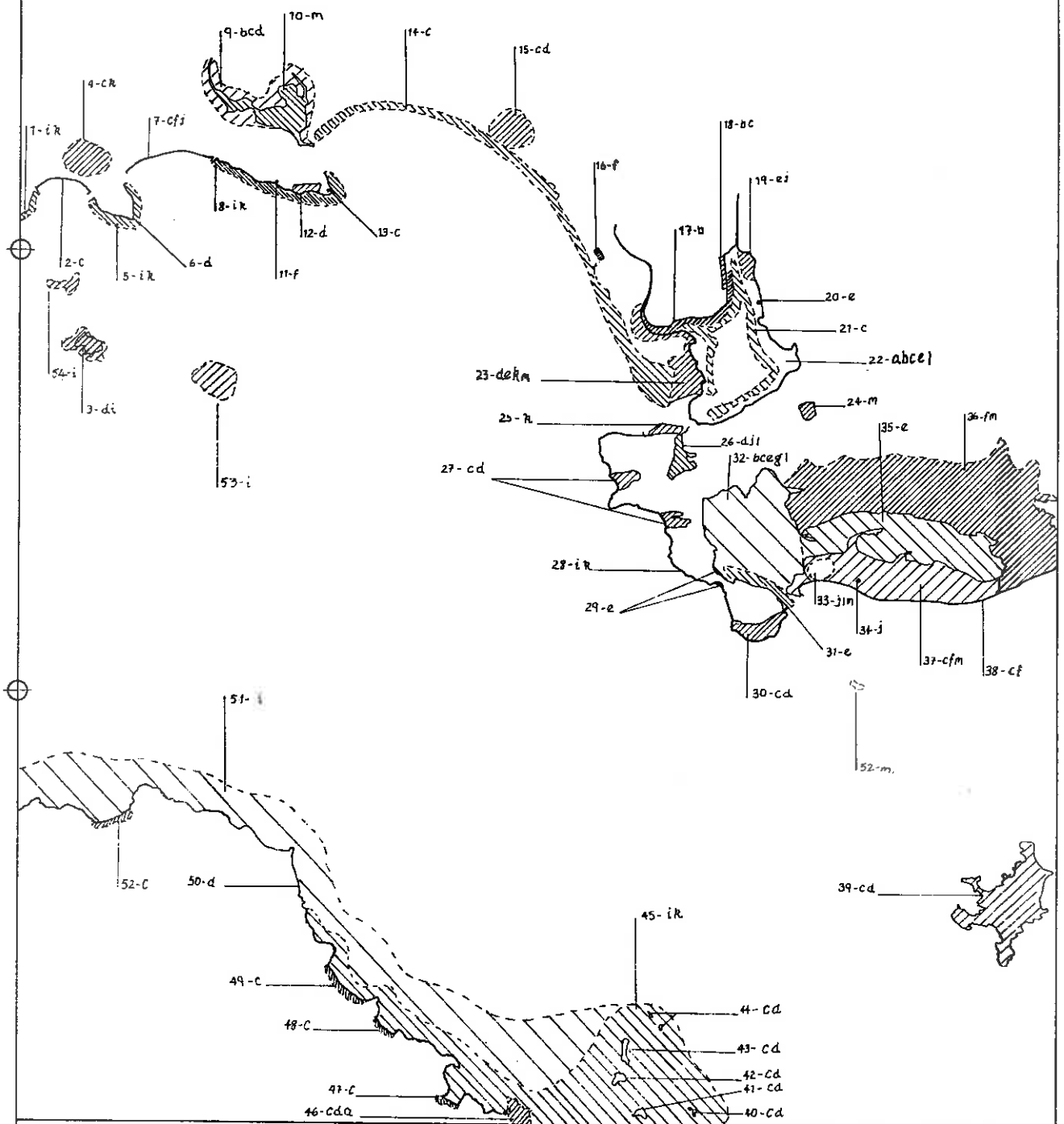


3 HISTORIC VALUES

Features of Important Historic Value:

(a)	known historic value
(b)	archaeological value - Maori origin
(c)	archaeological value - non-Maori origin
(d)	shipwrecks & wreck sites
(e)	known national or international importance
(f)	other

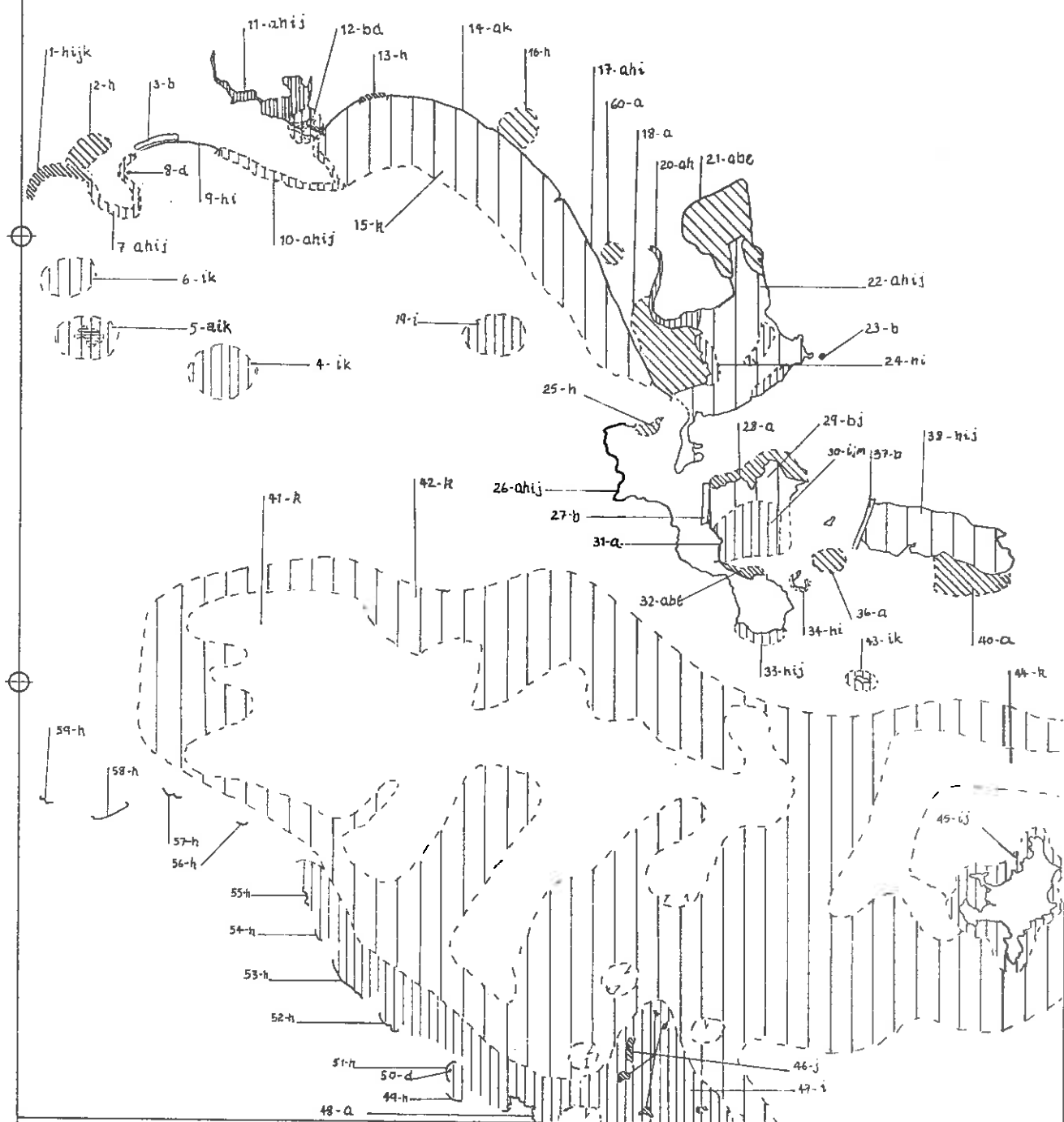
10.4  
SOUTHLAND  
3.  
HISTORIC VALUES



10.4  
SOUTHLAND  
4.  
EXISTING THREATS

4 EXISTING THREATS

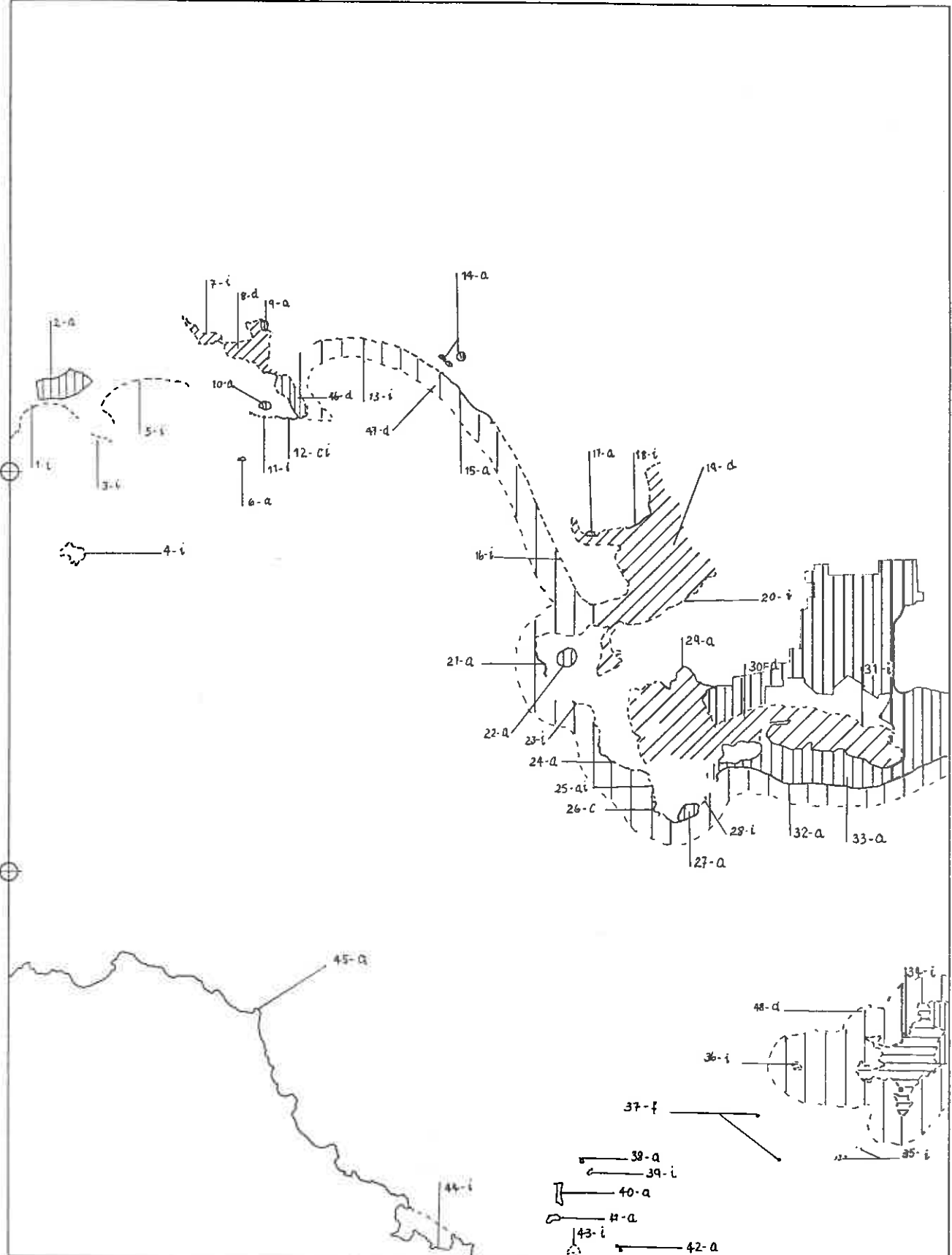
(a)	Erosion, flooding, landslip
(b)	Siltation
(c)	Noxious or invasive exotic plants
(d)	Noxious or farmed animals
(e)	Water pollution
(f)	Mining
(g)	Shore stabilisation works
(h)	Aquaculture
(i)	Fishing techniques
(j)	Spoil or refuse dumping
(k)	Recreation
(l)	Coastal sub-division
(m)	Other



10.4  
SOUTHLAND  
5.  
HUMAN MODIFICATION

5 HUMAN MODIFICATION AND USE

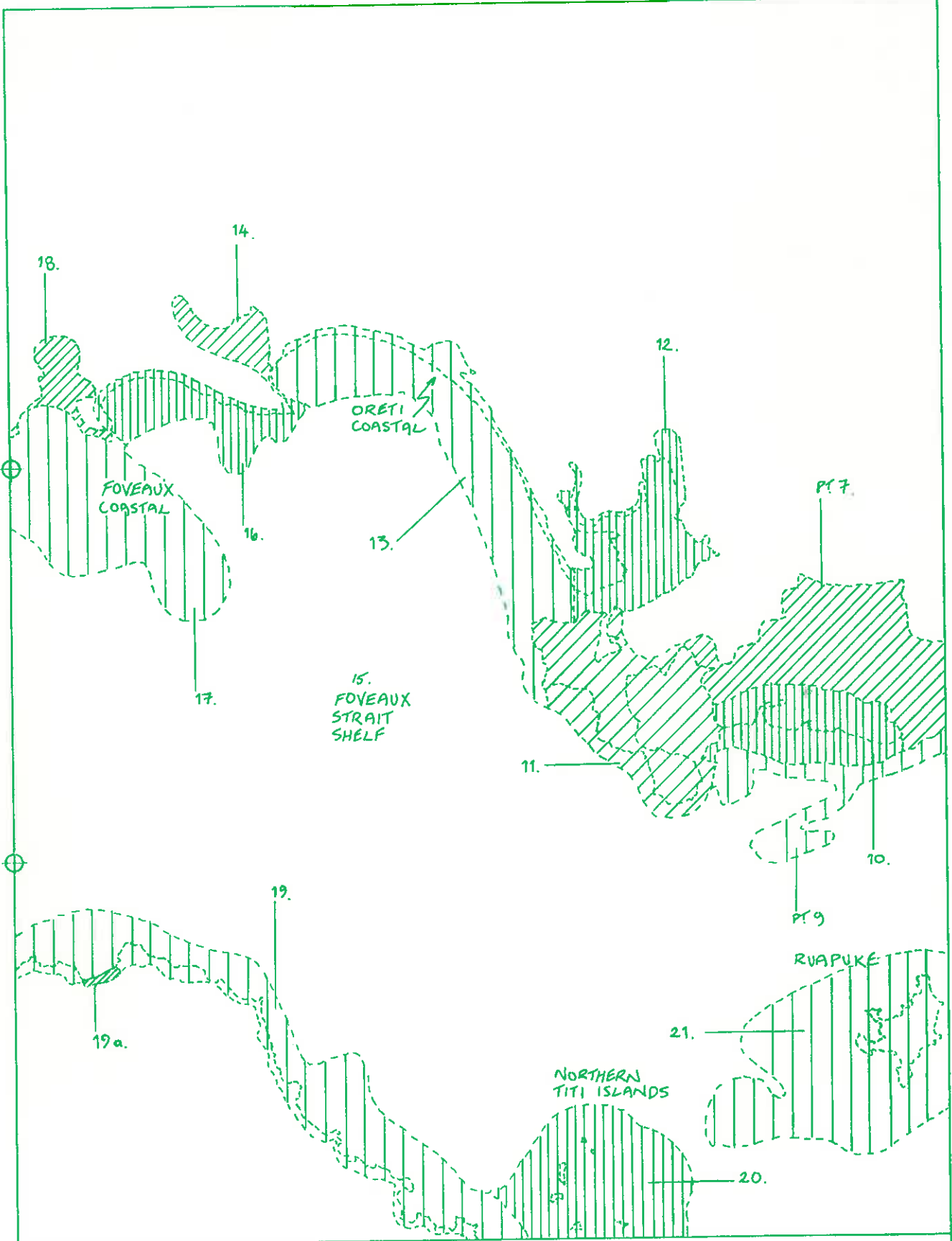
(a)	Land Development
(b)	Reclamations and causeways
(c)	Commercial port areas
(d)	Small boat harbours and moorings
(e)	Outfalls, major pipelines and cables
(f)	Artificial cuts
(g)	Beach replenishment
(h)	Shoreland-based recreation
(i)	Water-based recreation
(j)	Traditional Maori use
(k)	Other



10-4  
 SOUTHLAND  
 0.  
 EXISTING PROTECTION.

EXISTING PROTECTION

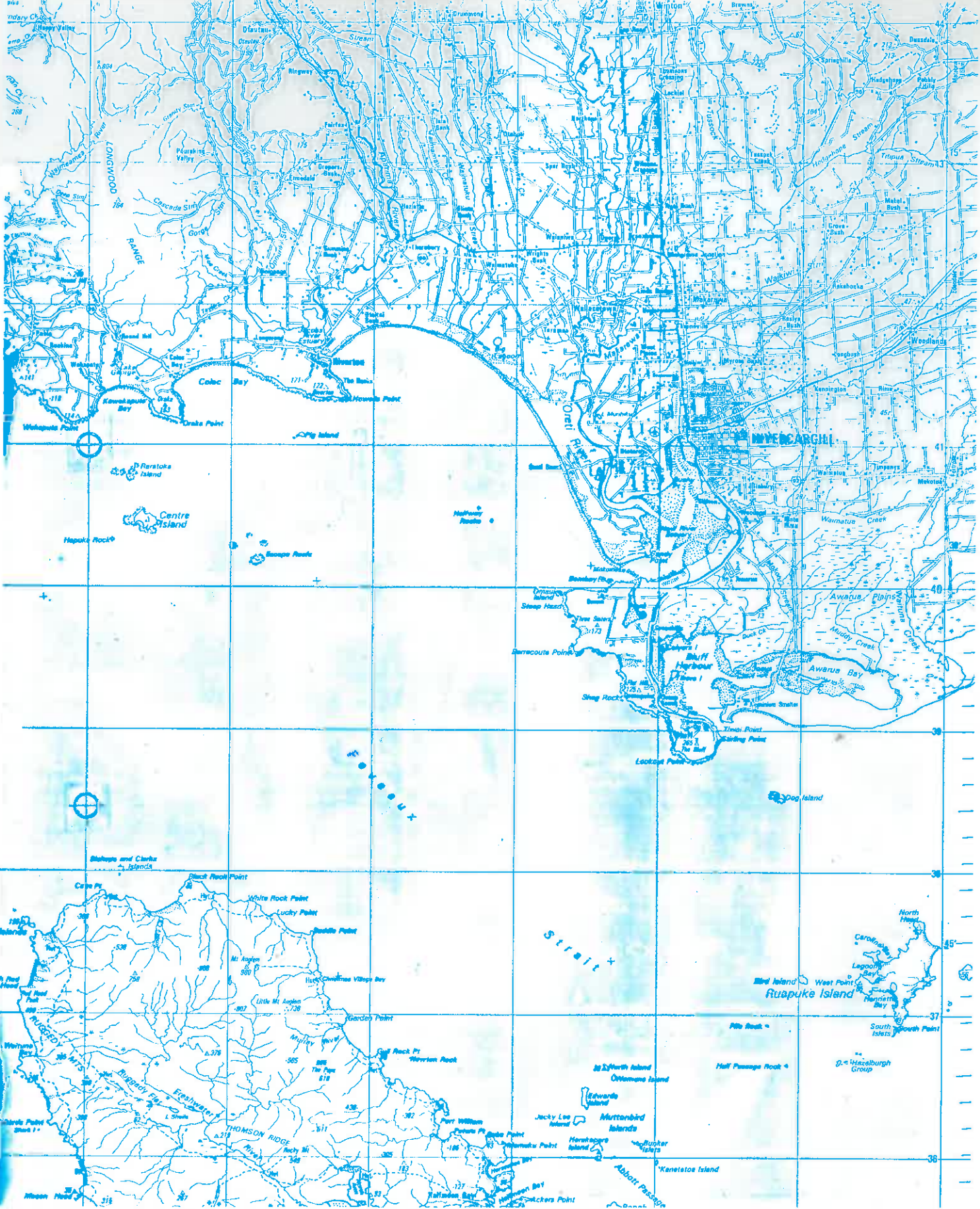
(a)	National protected areas
(b)	Regional protected areas
(c)	Local protected areas
(d)	Protective zoning
(e)	Marine parks
(f)	Private protected areas
(g)	Voluntary protection of areas
(h)	Rahui areas
(i)	Other



7 CONSERVATION VALUES

-  areas of conservation value
-  areas of existing information
-  areas where information is lacking

10.4  
SOUTHLAND  
7.  
CONSERVATION VAL.



**C.R.I. First Order Survey**

Sheet **16.4**

Conservancy .....

Map No. ....

Category .....

Department of Survey and Land Information  
 Licence 1990/99  
 Crown Copyright Reserved

Legend

5 0 5 10 kilometres



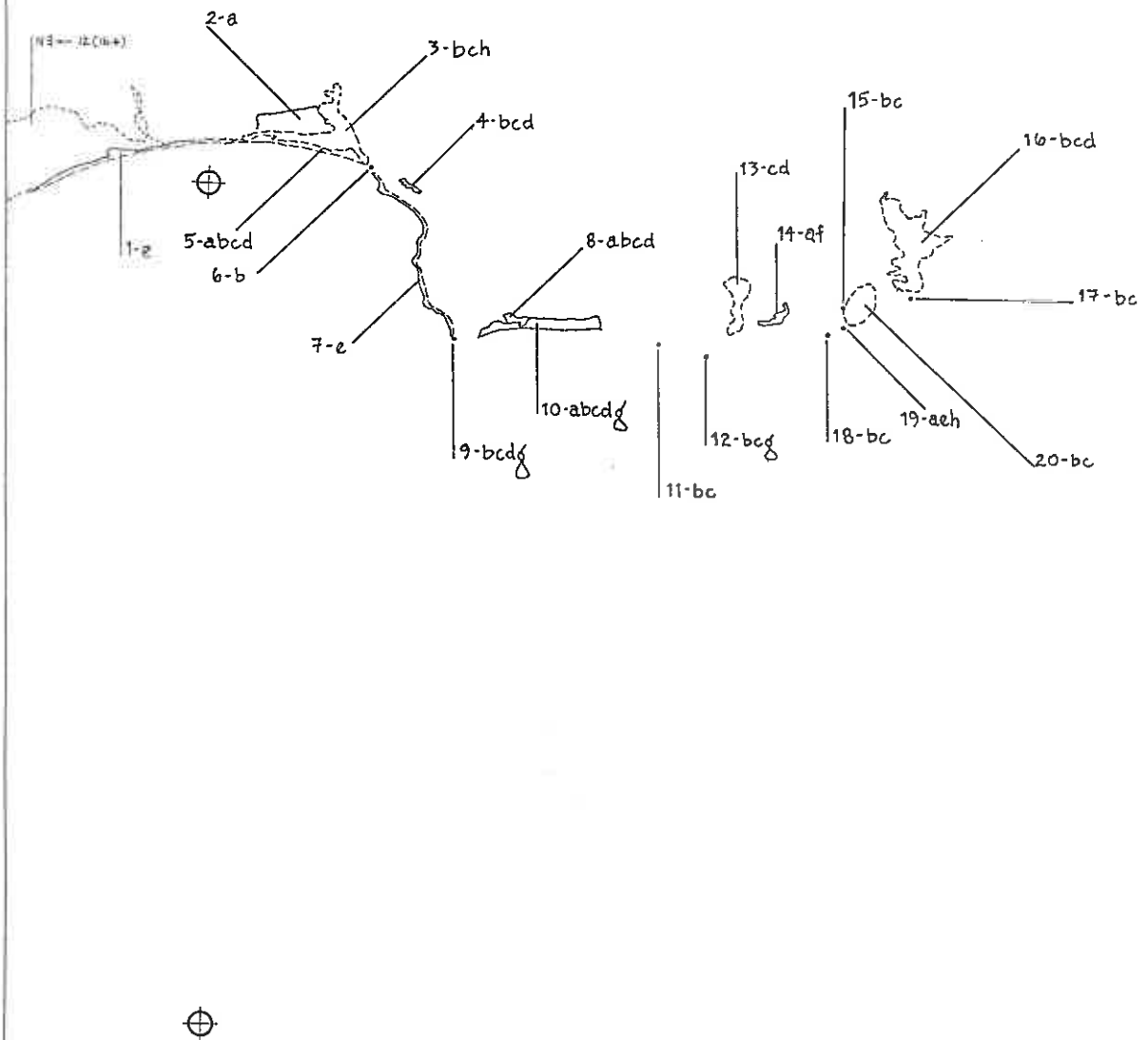


**NATURAL VALUES**

Features of Important Natural Value:

- (a) high degree of naturalness
- (b) rare/unique species, communities or habitats
- (c) important breeding/ feeding/ roosting/ haulout/ nursery areas
- (d) fragile/environmentally sensitive areas
- (e) unique or unusual landforms
- (f) representativeness
- (g) known scientific value
- (h) known national or international importance
- (i) other

17.1  
SOUTHLAND  
1  
NATURAL VALUES

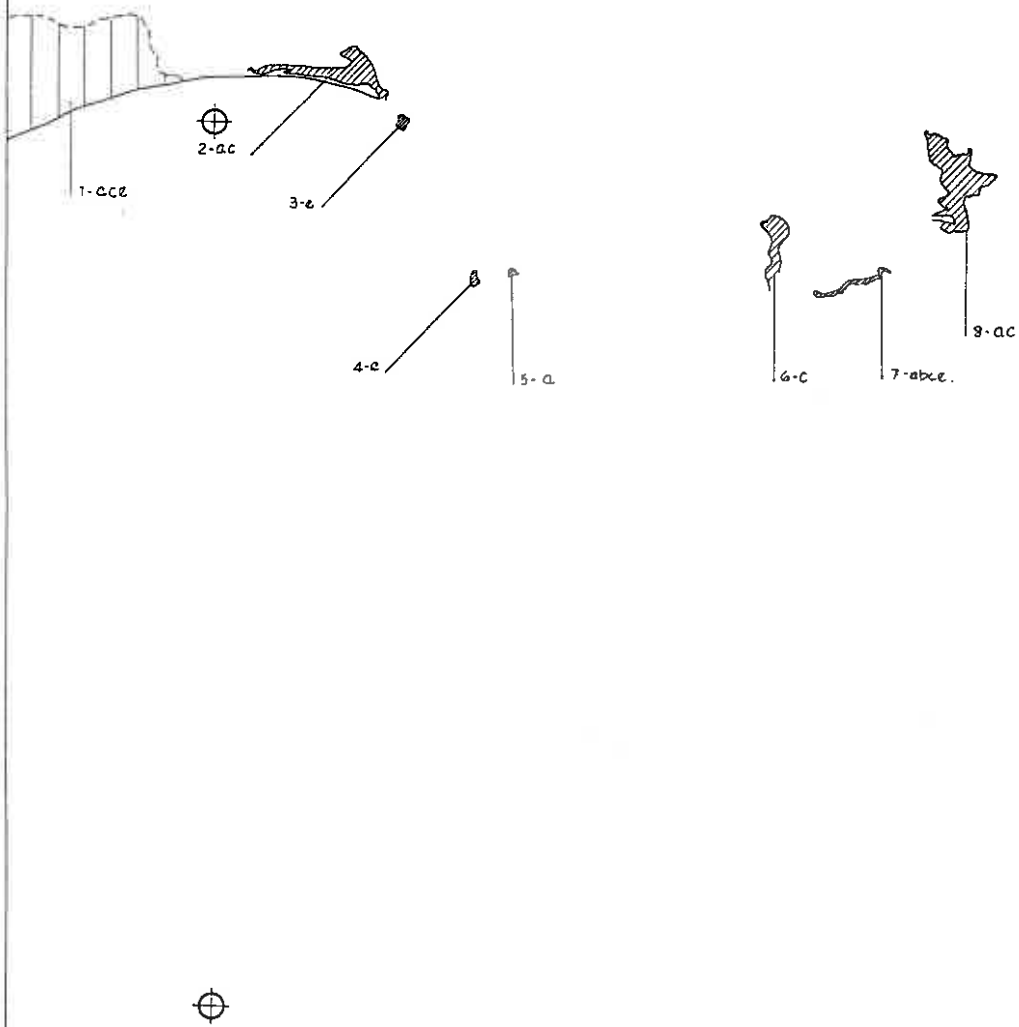


2 CULTURAL VALUES

Features of Important Cultural Value

(a)	traditional use
(b)	aesthetic value
(c)	land/seascape value
(d)	spiritual value
(e)	educational value
(f)	other

17.1  
SOUTHLAND  
2.  
CULTURAL VALUES



3 HISTORIC VALUES

Features of Important Historic Value:

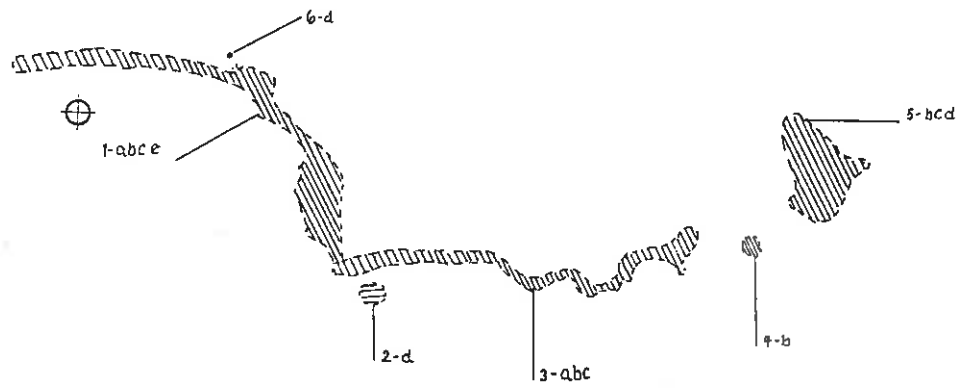
(a)	known historic value
(b)	archaeological value - Maori origin
(c)	archaeological value - non-Maori origin
(d)	shipwrecks & wreck sites
(e)	known national or international importance
(f)	other

17.1

SOUTHLAND

3.

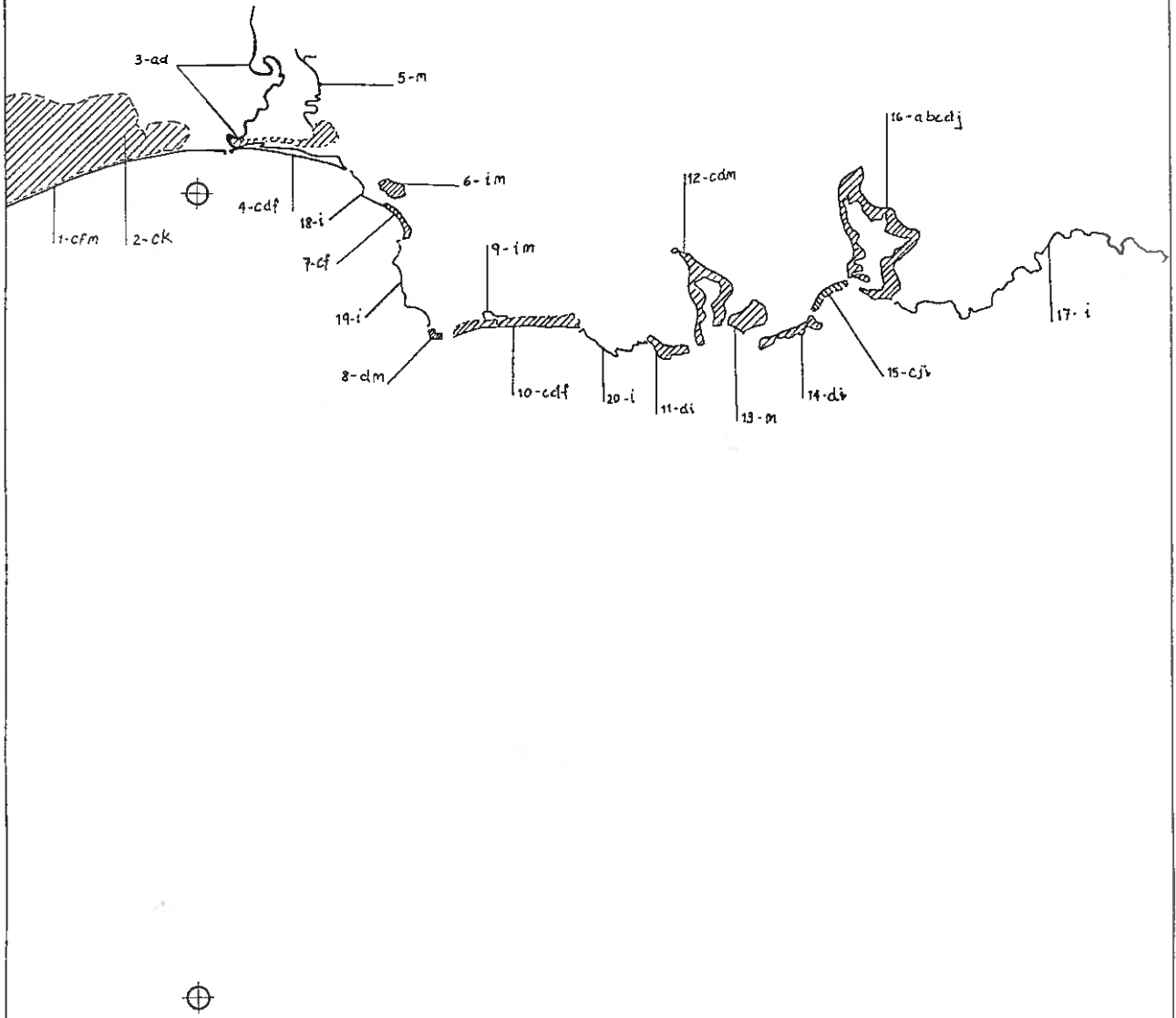
HISTORIC VALUES



4 EXISTING THREATS

(a)	Erosion, flooding, landslip
(b)	Siltation
(c)	Noxious or invasive exotic plants
(d)	Noxious or farmed animals
(e)	Water pollution
(f)	Mining
(g)	Shore stabilisation works
(h)	Aquaculture
(i)	Fishing techniques
(j)	Spoil or refuse dumping
(k)	Recreation
(l)	Coastal sub-division
(m)	Other

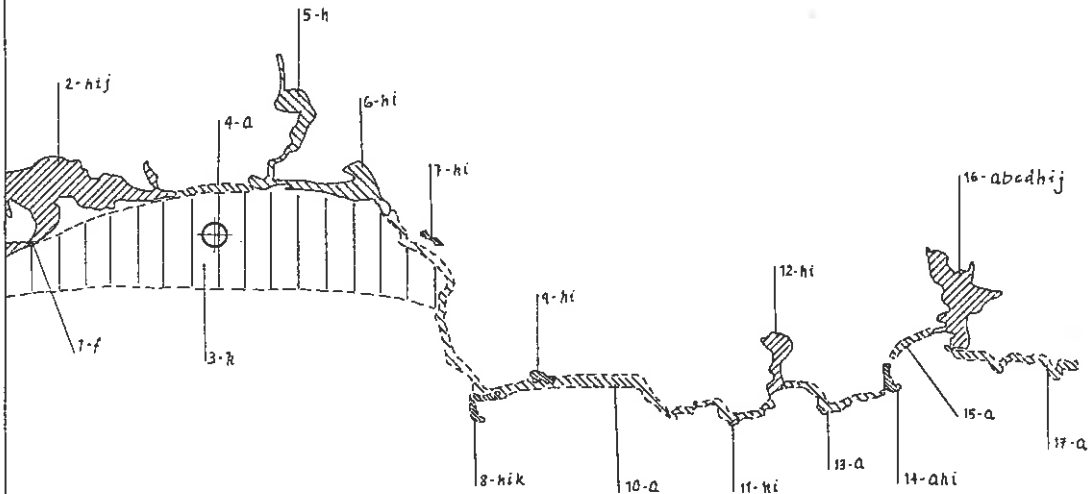
17.1  
SOUTHLAND  
4  
EXISTING THREATS



5 HUMAN MODIFICATION AND USE

17.1  
 SOUTHLAND  
 5  
 HUMAN MODIFICATION

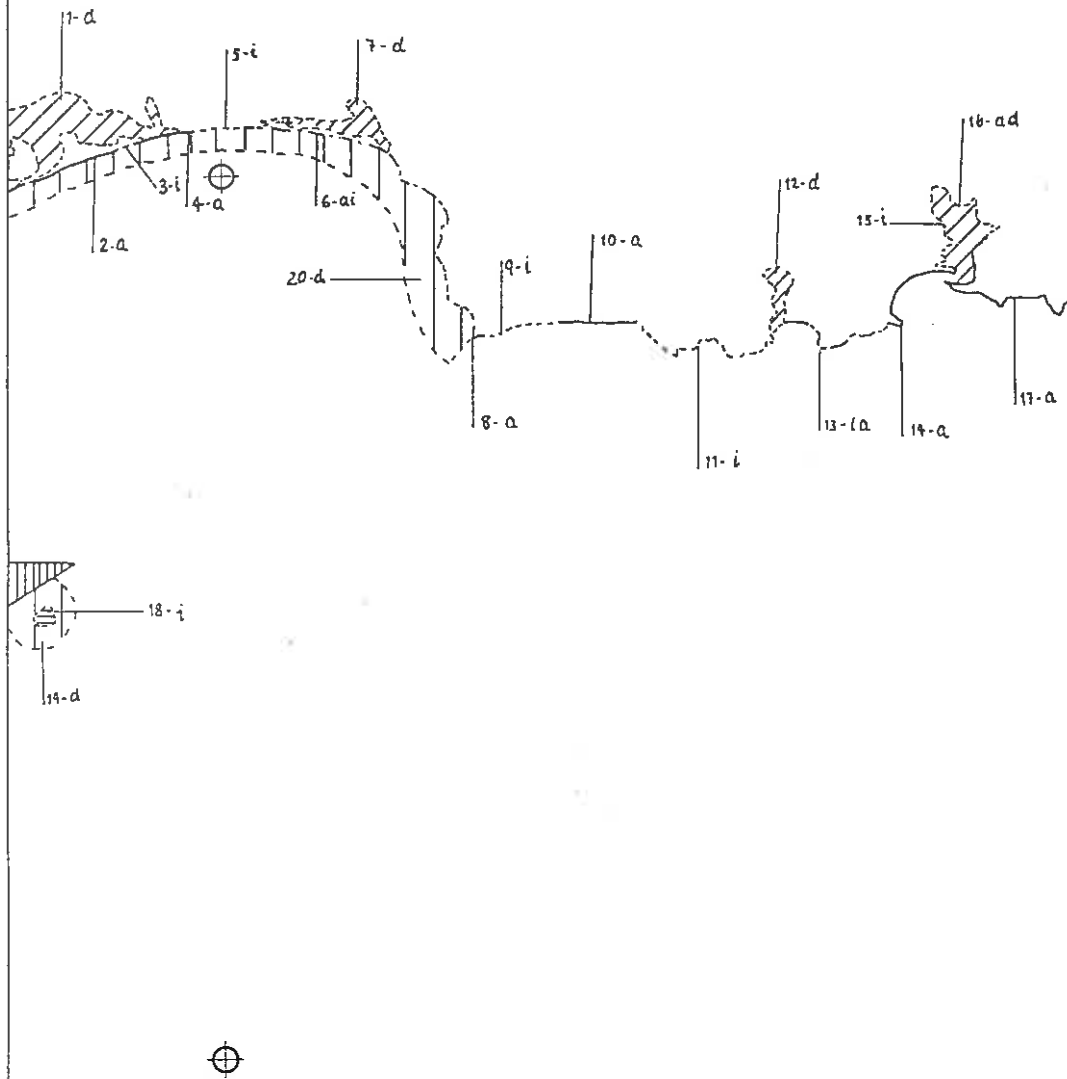
(a)	Land Development
(b)	Reclamations and causeways
(c)	Commercial port areas
(d)	Small boat harbours and moorings
(e)	Outfalls, major pipelines and cables
(f)	Artificial cuts
(g)	Beach replenishment
(h)	Shoreland-based recreation
(i)	Water-based recreation
(j)	Traditional Maori use
(k)	Other






17.1  
 SOUTHLAND  
 6.  
 EXISTING PROTECTION

EXISTING PROTECTION

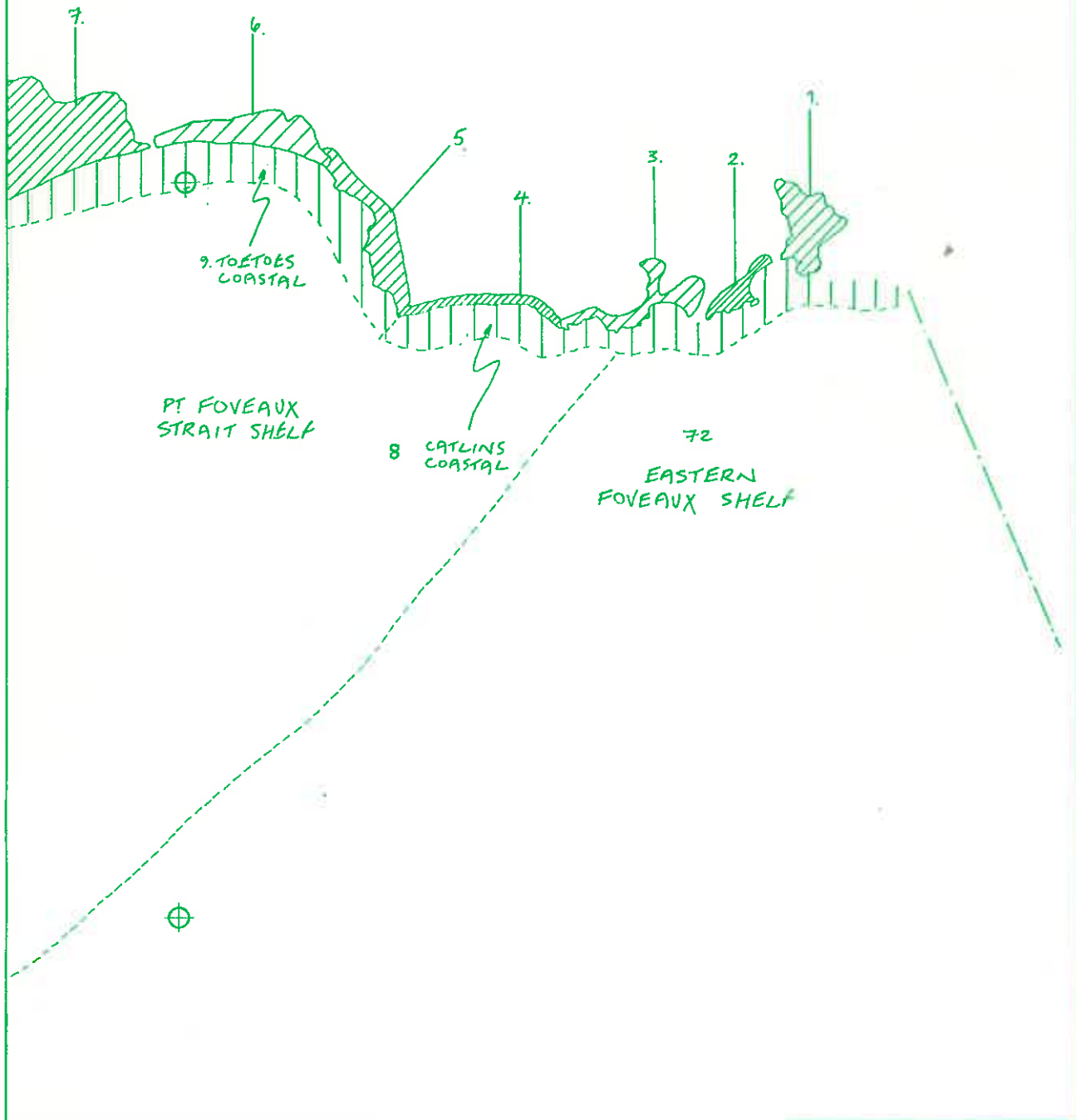
(a)	National protected areas
(b)	Regional protected areas
(c)	Local protected areas
(d)	Protective zoning
(e)	Marine parks
(f)	Private protected areas
(g)	Voluntary protection of areas
(h)	Rahui areas
(i)	Other



7 CONSERVATION VALUES

-  areas of conservation value
-  areas of existing information
-  areas where information is lacking

17.1  
SOUTHLAND  
7  
CONSERVATION VAL.







C.R.I. First Order Survey

Sheet 17.1

Conservancy .....

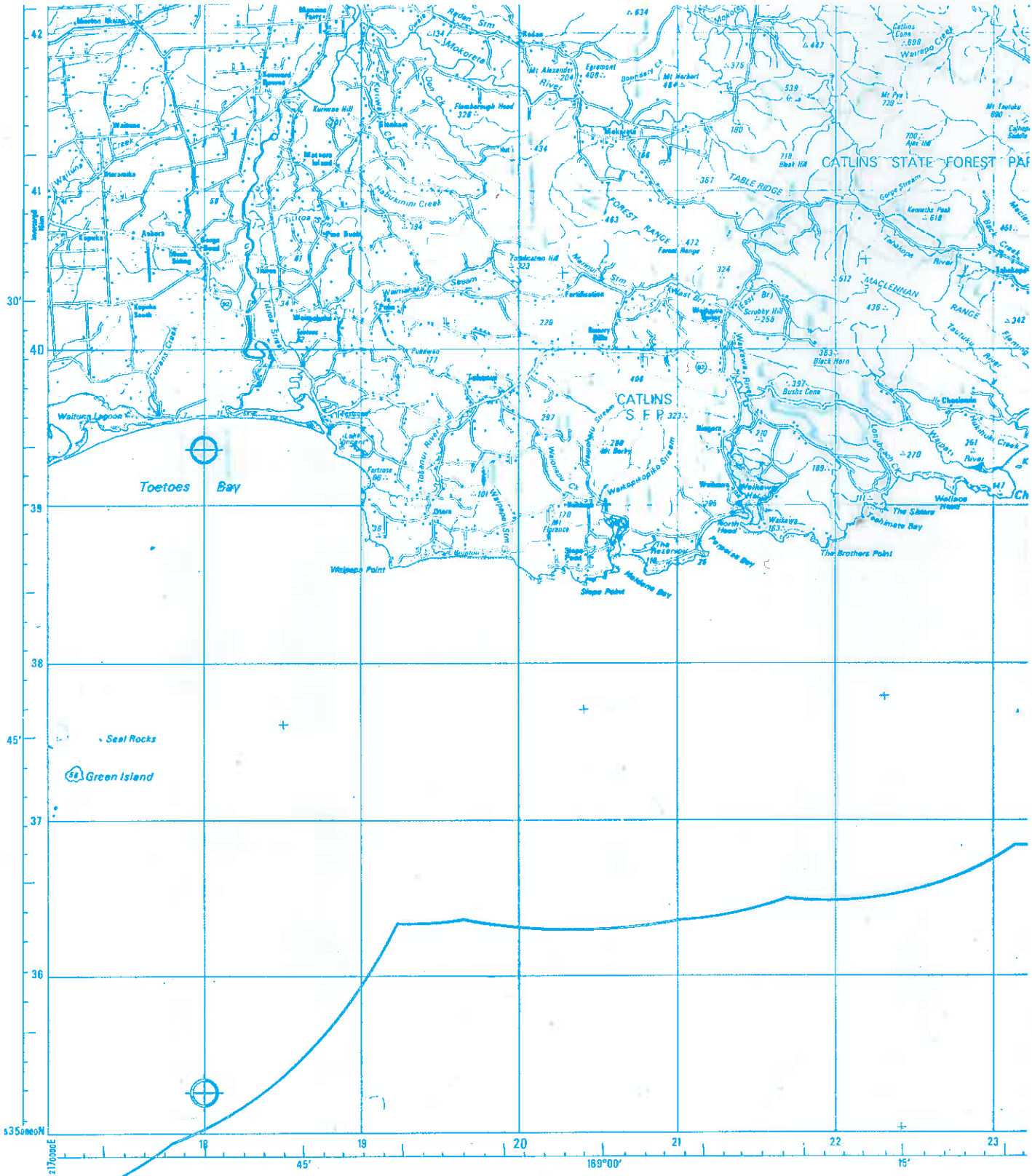
Map No. ....

Category .....

Department of Survey and Land Information  
Licence 1990/52  
Crown Copyright Reserved

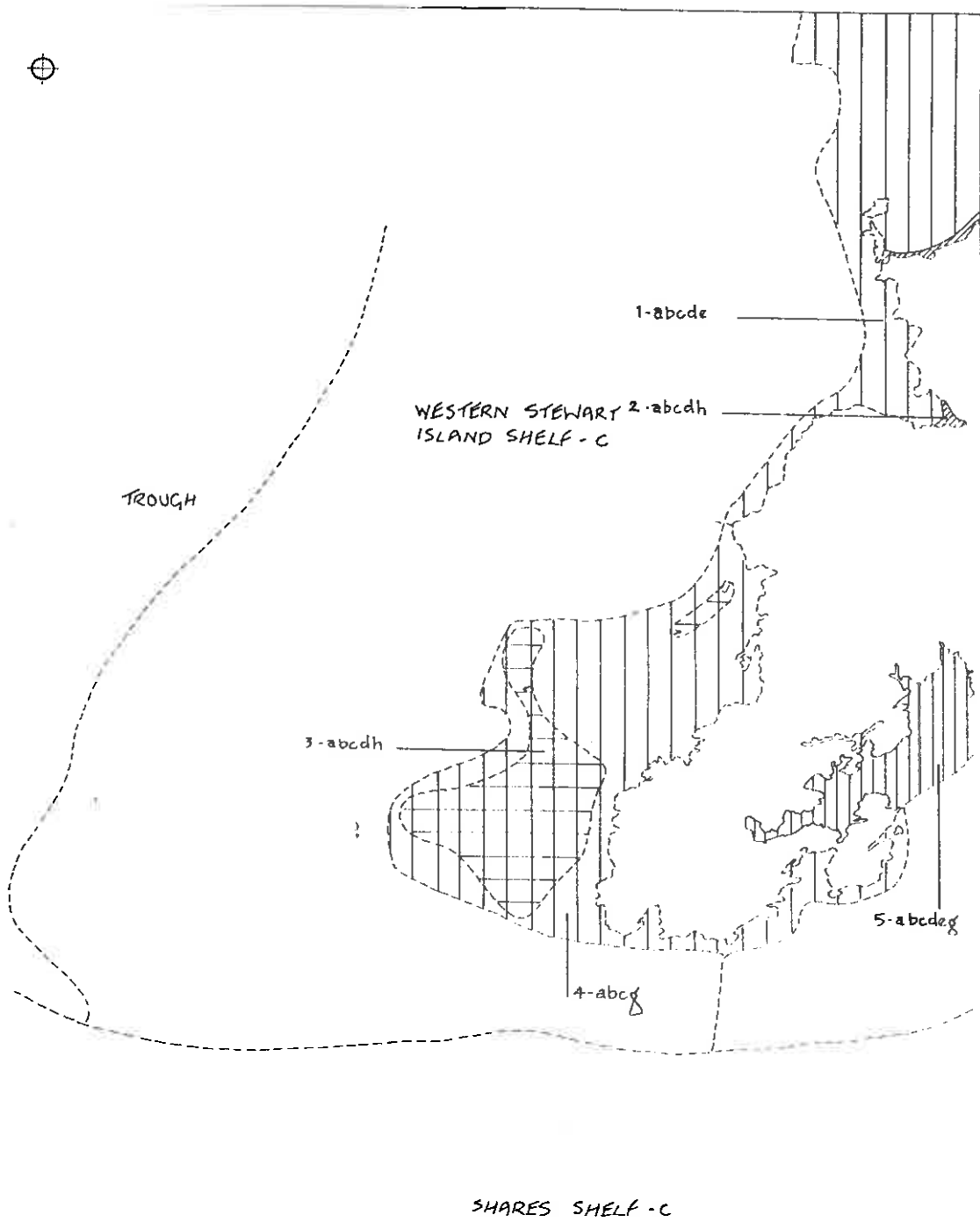
Legend

5 0 5 10 kilometres



CC



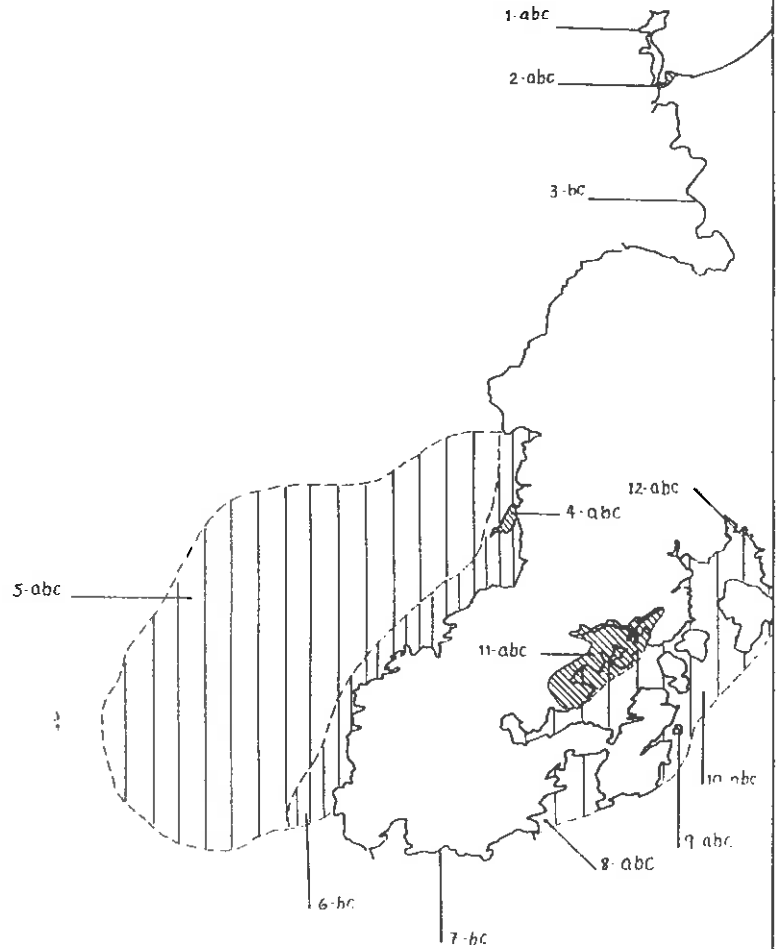


18.1  
SOUTHLAND  
1.  
NATURAL VALUES

1 NATURAL VALUES

Features of Important Natural Value.

- (a) high degree of naturalness
- (b) rare/unique species, communities or habitats
- (c) important breeding/feeding/roosting/haulout/nursery areas
- (d) fragile/environmentally sensitive areas
- (e) unique or unusual landforms
- (f) representativeness
- (g) known scientific value
- (h) known national or international importance
- (i) other



1B.1  
**SOUTHLAND**  
 2.  
**CULTURAL VALUES**

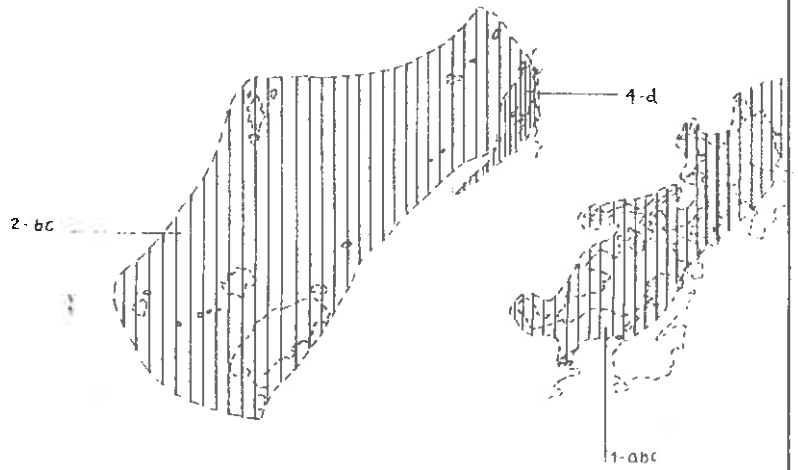
2 CULTURAL VALUES

Features of Important Cultural Value

(a)	traditional use
(b)	aesthetic value
(c)	land/seascape value
(d)	spiritual value
(e)	educational value
(f)	other



3-c

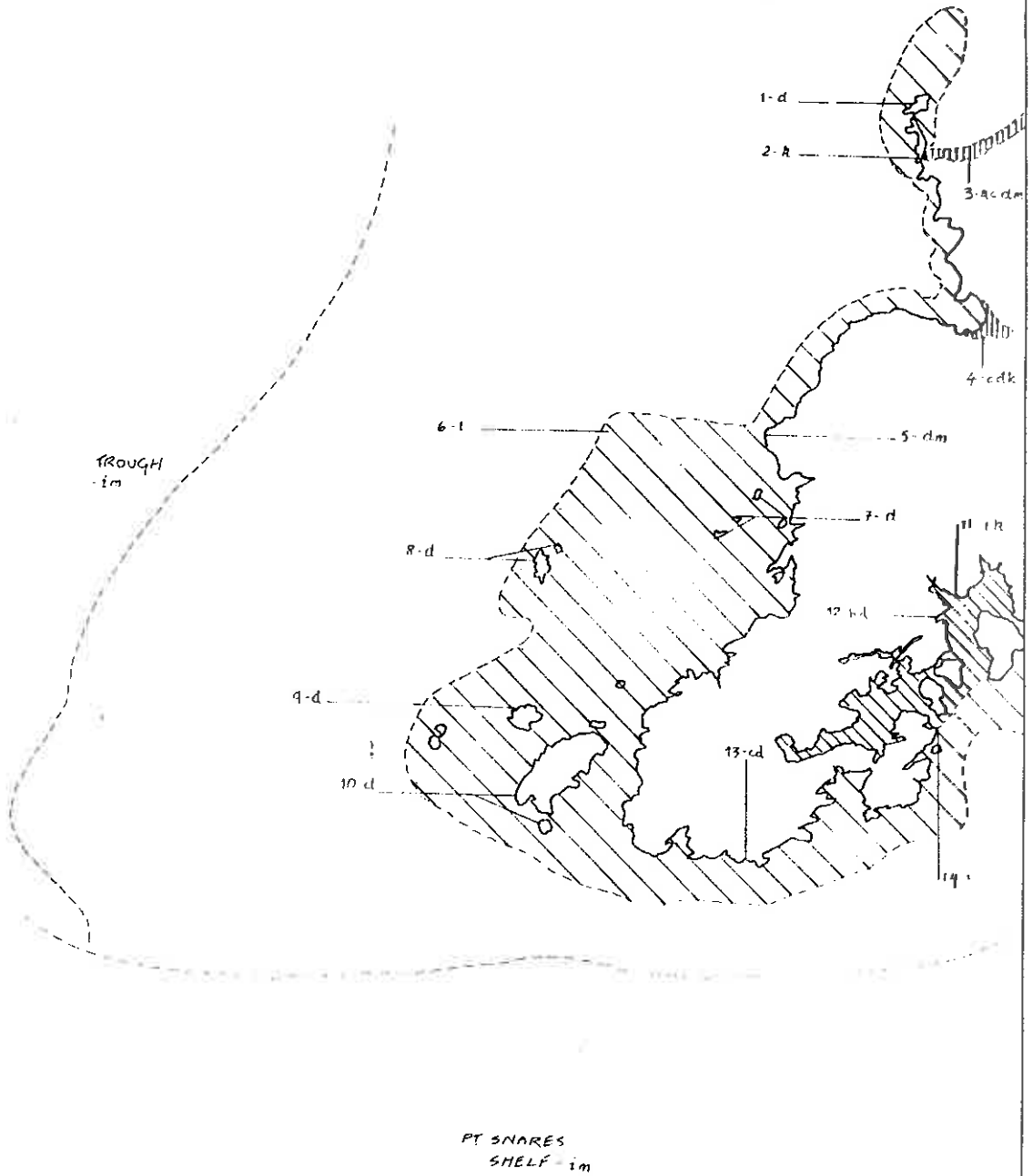


18.1  
SOUTHLAND  
3.  
HISTORIC VALUES

3 HISTORIC VALUES

Features of Important Historic Value

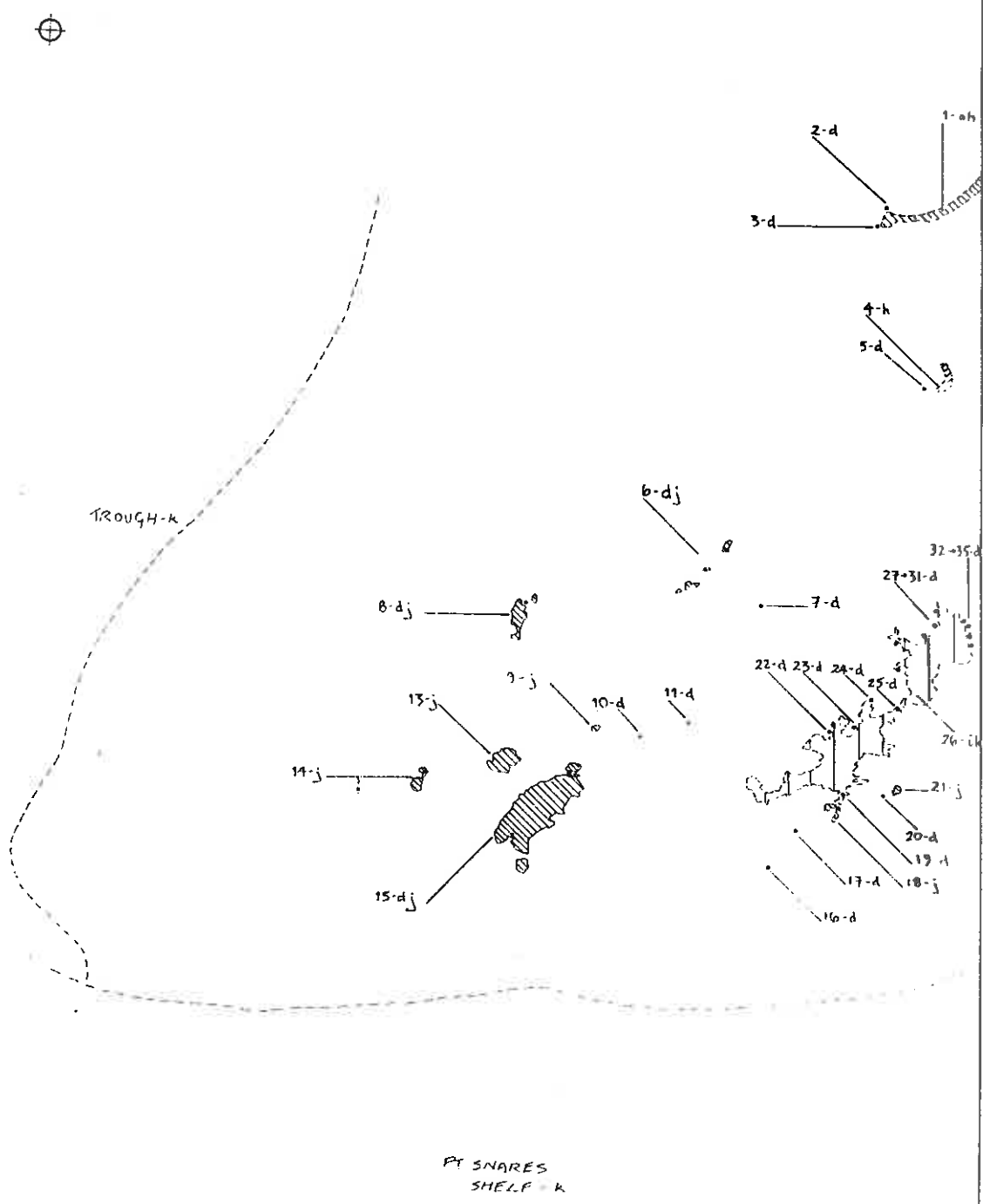
(a)	known historic value
(b)	archaeological value - Maori origin
(c)	archaeological value - non-Maori origin
(d)	shipwrecks & wreck sites
(e)	known national or international importance
(f)	other



4 EXISTING THREATS

- (a) Erosion, flooding, landslip
- (b) Siltation
- (c) Noxious or invasive exotic plants
- (d) Noxious or farned animals
- (e) Water pollution
- (f) Mining
- (g) Shore stabilisation works
- (h) Aquaculture
- (i) Fishing techniques
- (j) Spoil or refuse dumping
- (k) Recreation
- (l) Coastal sub-division
- (m) Other

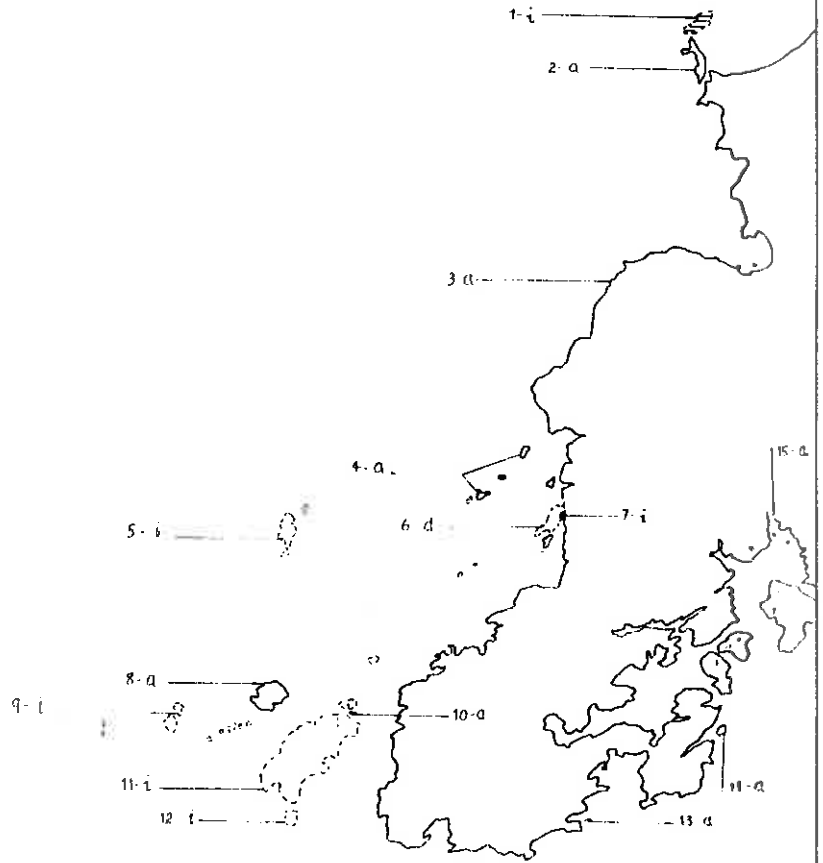
18-1  
SOUTHLAND  
4.  
EXISTING THREATS



18.1  
SOUTHLAND  
5.  
HUMAN MODIFICATION

5 HUMAN MODIFICATION AND USE

(a)	Land Development
(b)	Reclamations and causeways
(c)	Commercial port areas
(d)	Small boat harbours and moorings
(e)	Outfalls, major pipelines and cables
(f)	Artificial cuts
(g)	Beach replenishment
(h)	Shoreland-based recreation
(i)	Water-based recreation
(j)	Traditional Maori use
(k)	Other



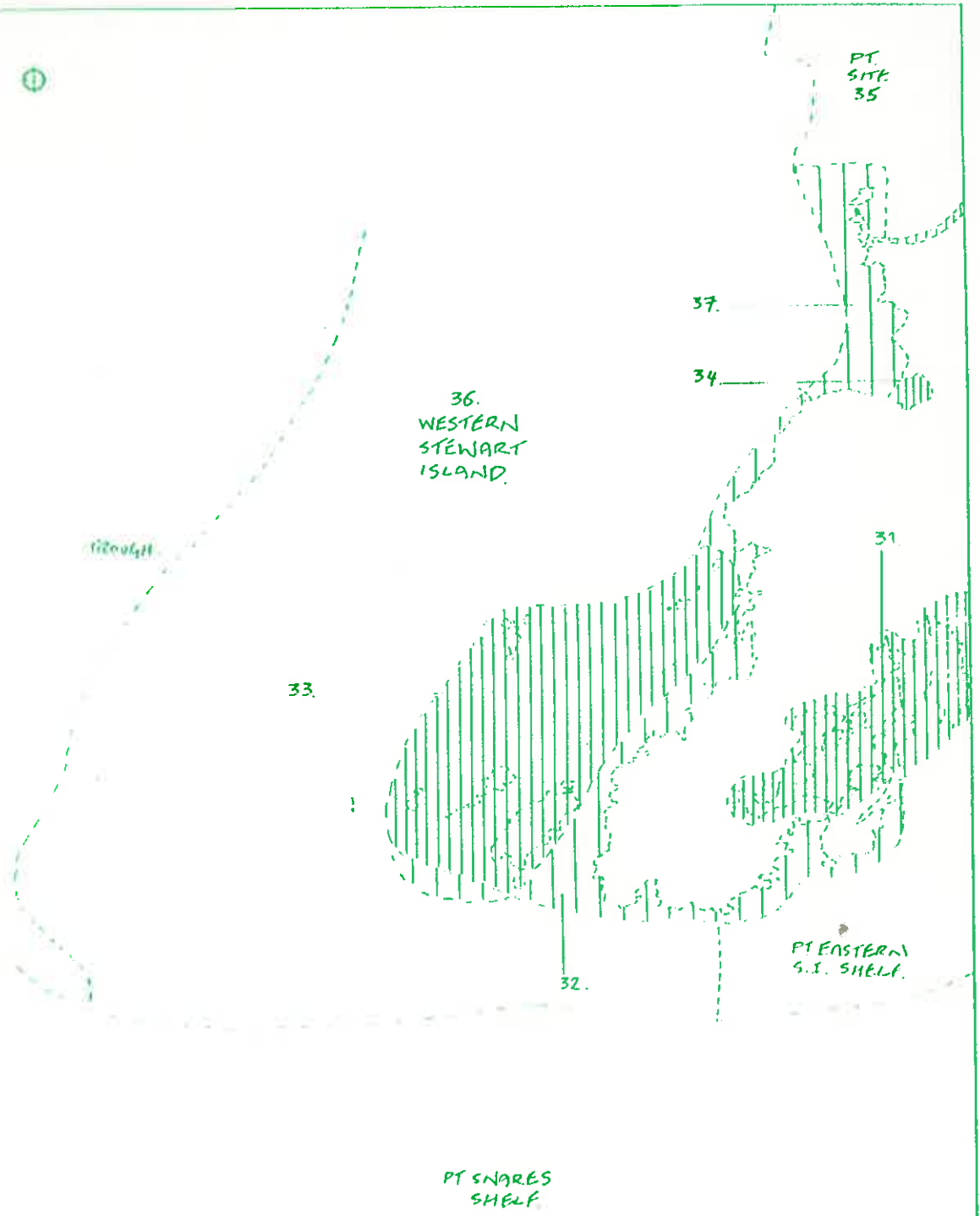
18.1  
SOUTHLAND  
6.  
EXISTING PROTECTION.

6 EXISTING PROTECTION

(a)	National protected areas
(b)	Regional protected areas
(c)	Local protected areas
(d)	Protective zoning
(e)	Marine parks
(f)	Private protected areas
(g)	Voluntary protection of areas
(h)	Rahui areas
(i)	Other






①

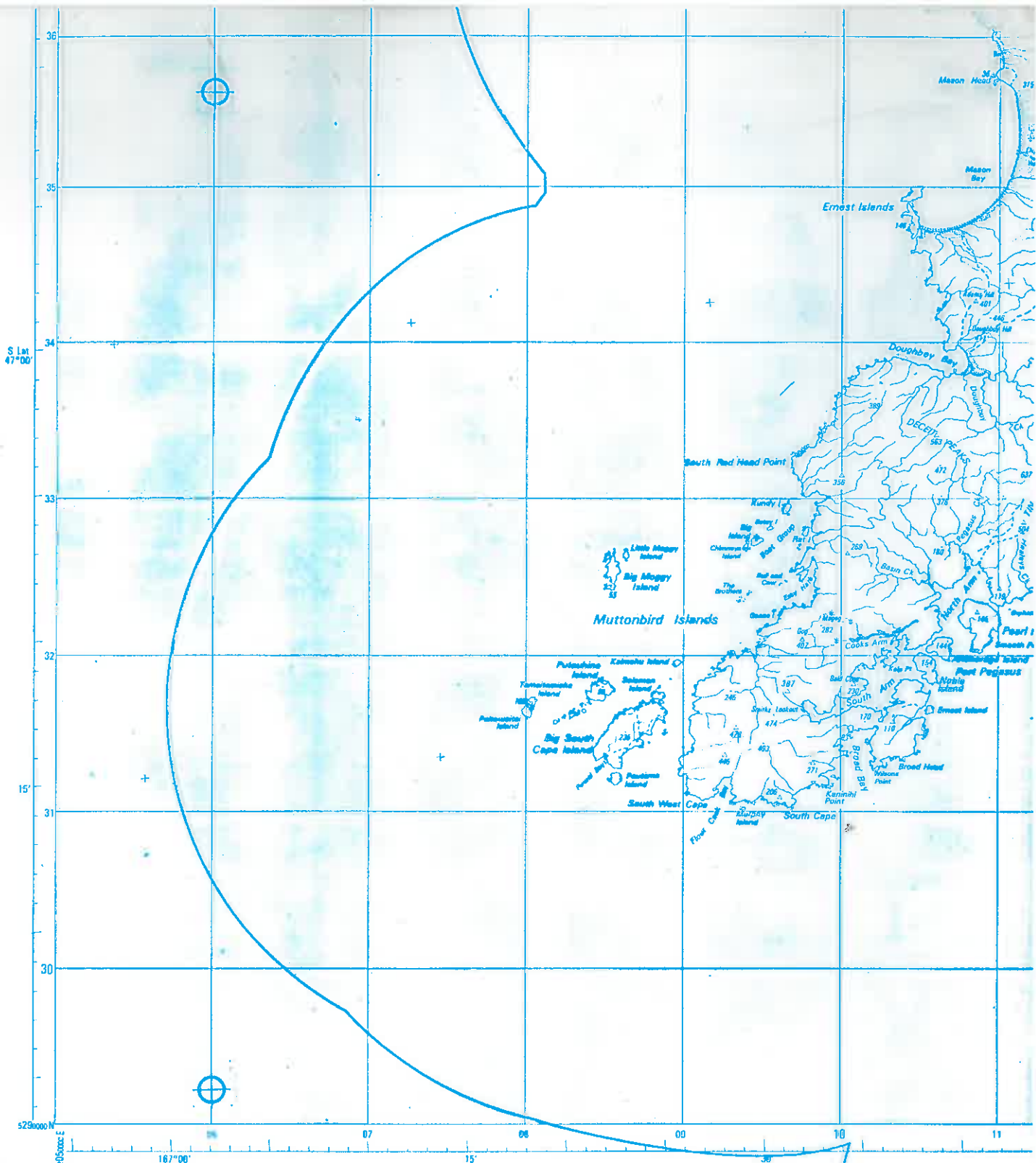


⊕

7 CONSERVATION VALUES

-  areas of conservation value
-  areas of existing information
-  areas where information is lacking

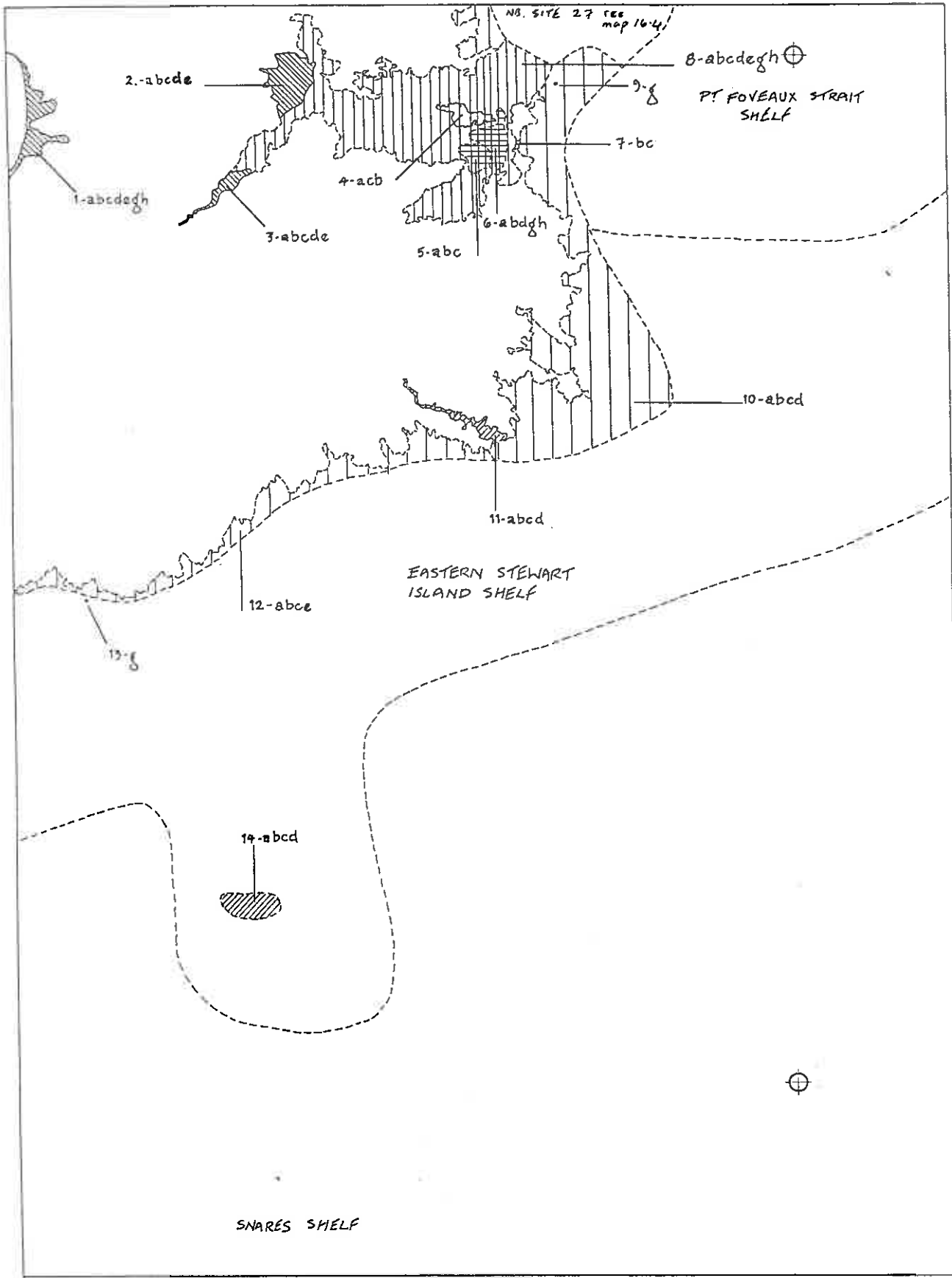
18-1  
 SOUTHLAND  
 7  
 CONSERVATION VAL.




**C.R.I. First Order Survey**  
 Sheet **18.1**  
 Conservancy .....  
 Map No. ....  
 Category .....  
 Department of Survey and Land Information  
 Licence 1990/52  
 Crown Copyright Reserved

Legend





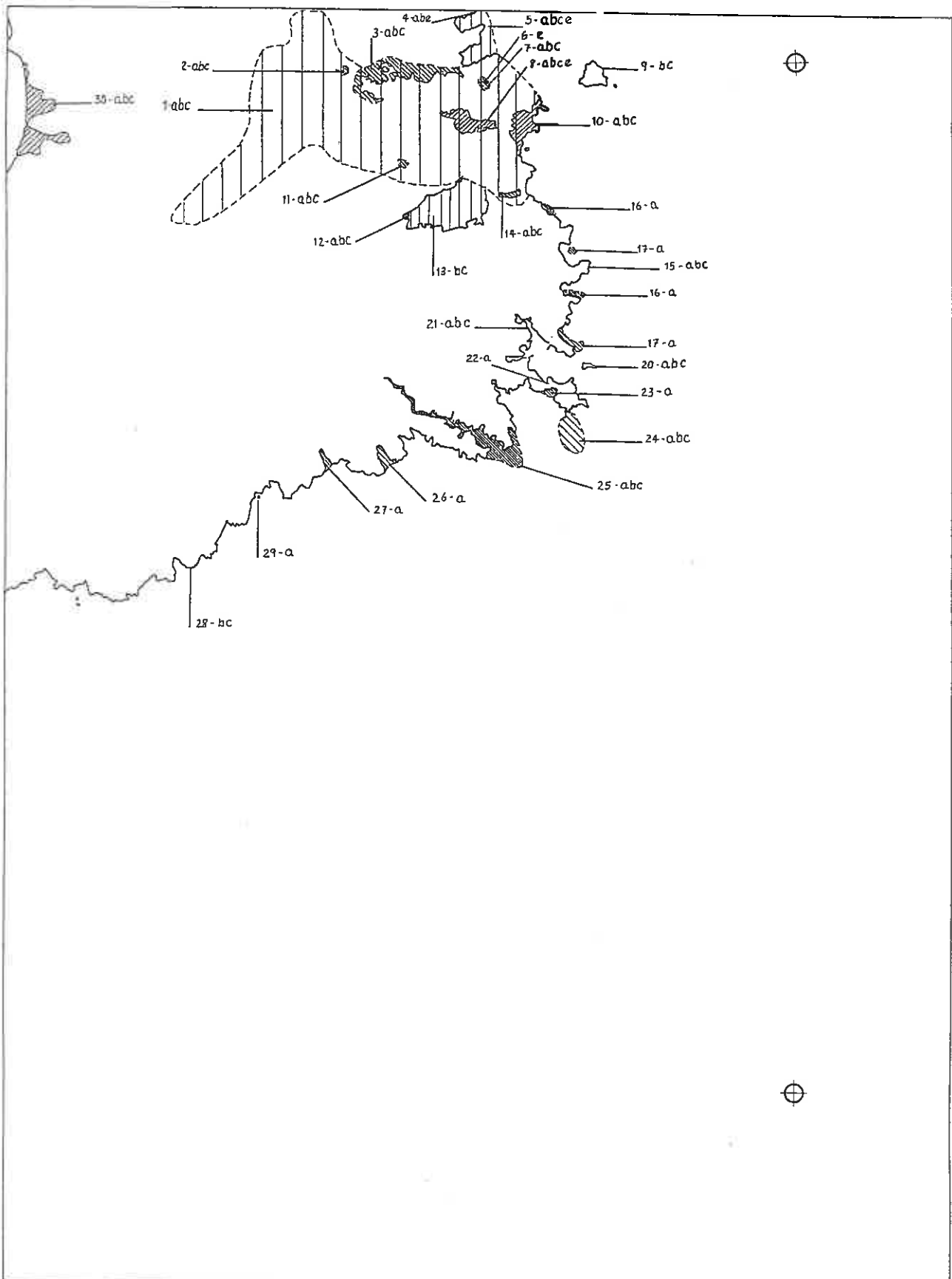
18.2  
SOUTHLAND  
1.  
NATURAL VALUES

**NATURAL VALUES**

Features of Important Natural Value:

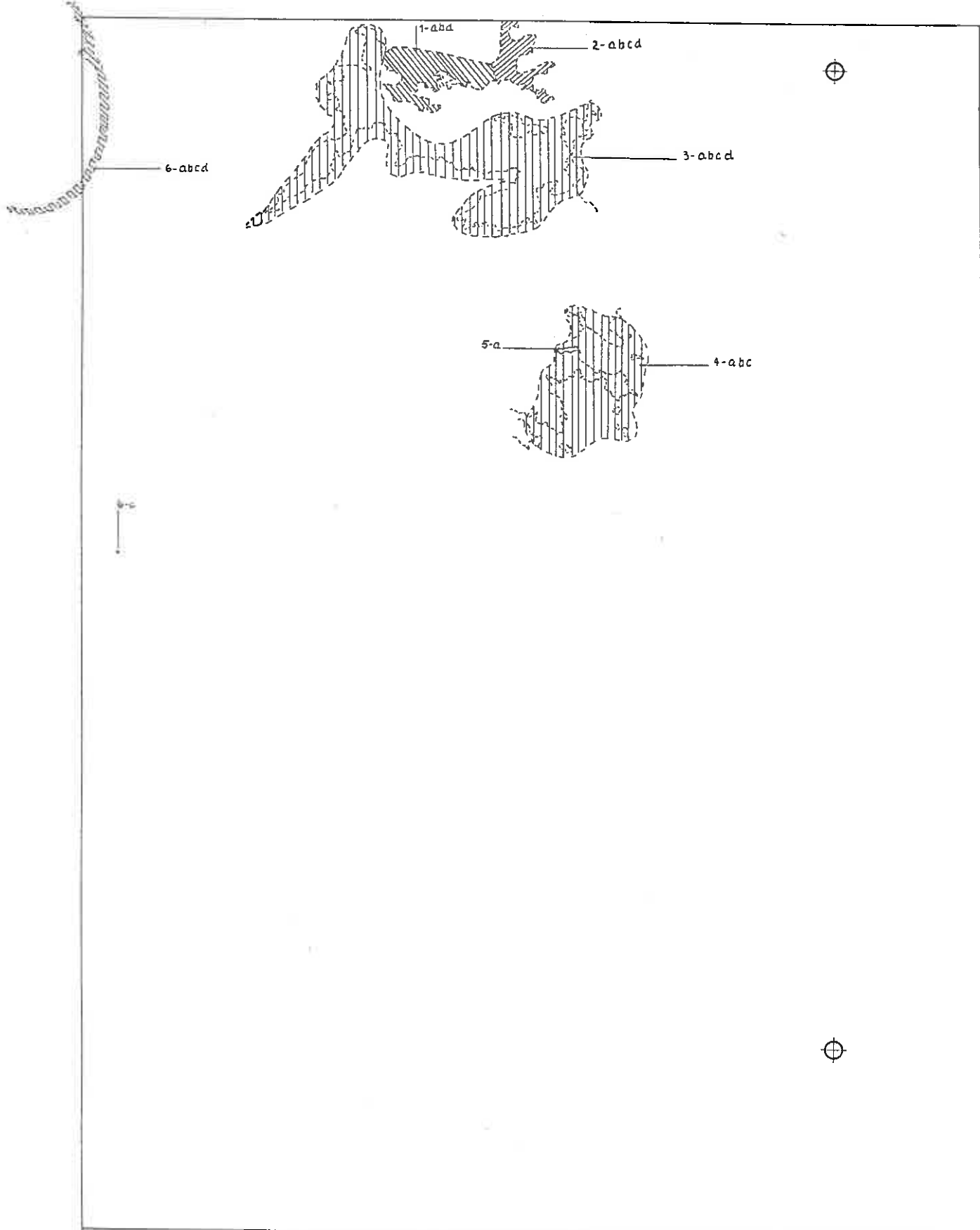
(a)	high degree of naturalness
(b)	rare/unique species, communities or habitats
(c)	important breeding/feeding/roosting/haulout/nursery areas
(d)	fragile/environmentally sensitive areas
(e)	unique or unusual landforms
(f)	representativeness
(g)	known scientific value
(h)	known national or international importance
(i)	other





18.2  
**SOUTHLAND**  
 2.  
**CULTURAL VALUES**

2 CULTURAL VALUES  
 Features of Important Cultural Value

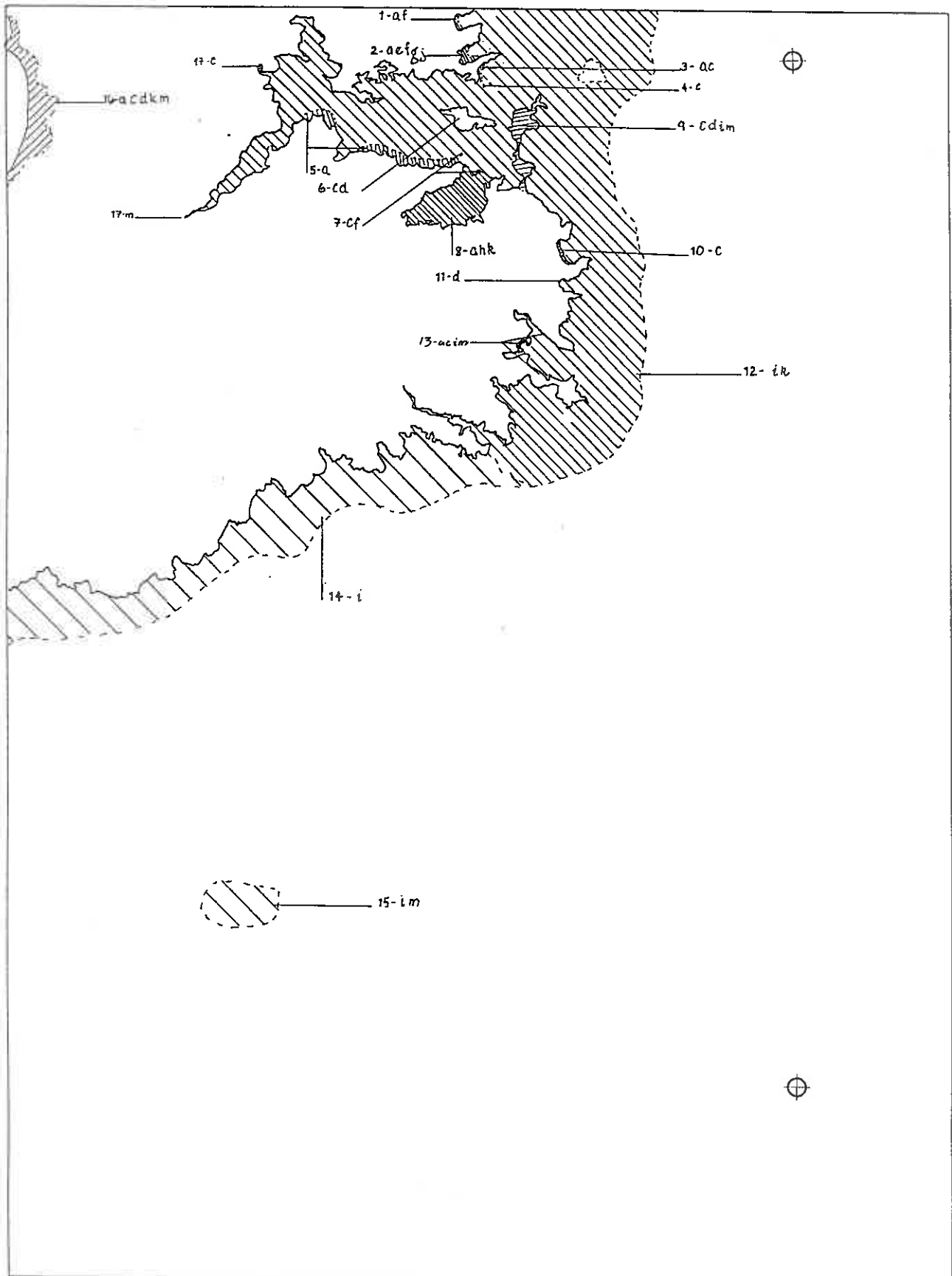


18.2  
SOUTHLAND  
3.  
HISTORIC VALUES

3 HISTORIC VALUES

Features of Important Historic Value:

(a)	known historic value
(b)	archaeological value - Maori origin
(c)	archaeological value - non-Maori origin
(d)	shipwrecks & wreck sites
(e)	known national or international importance
(f)	other

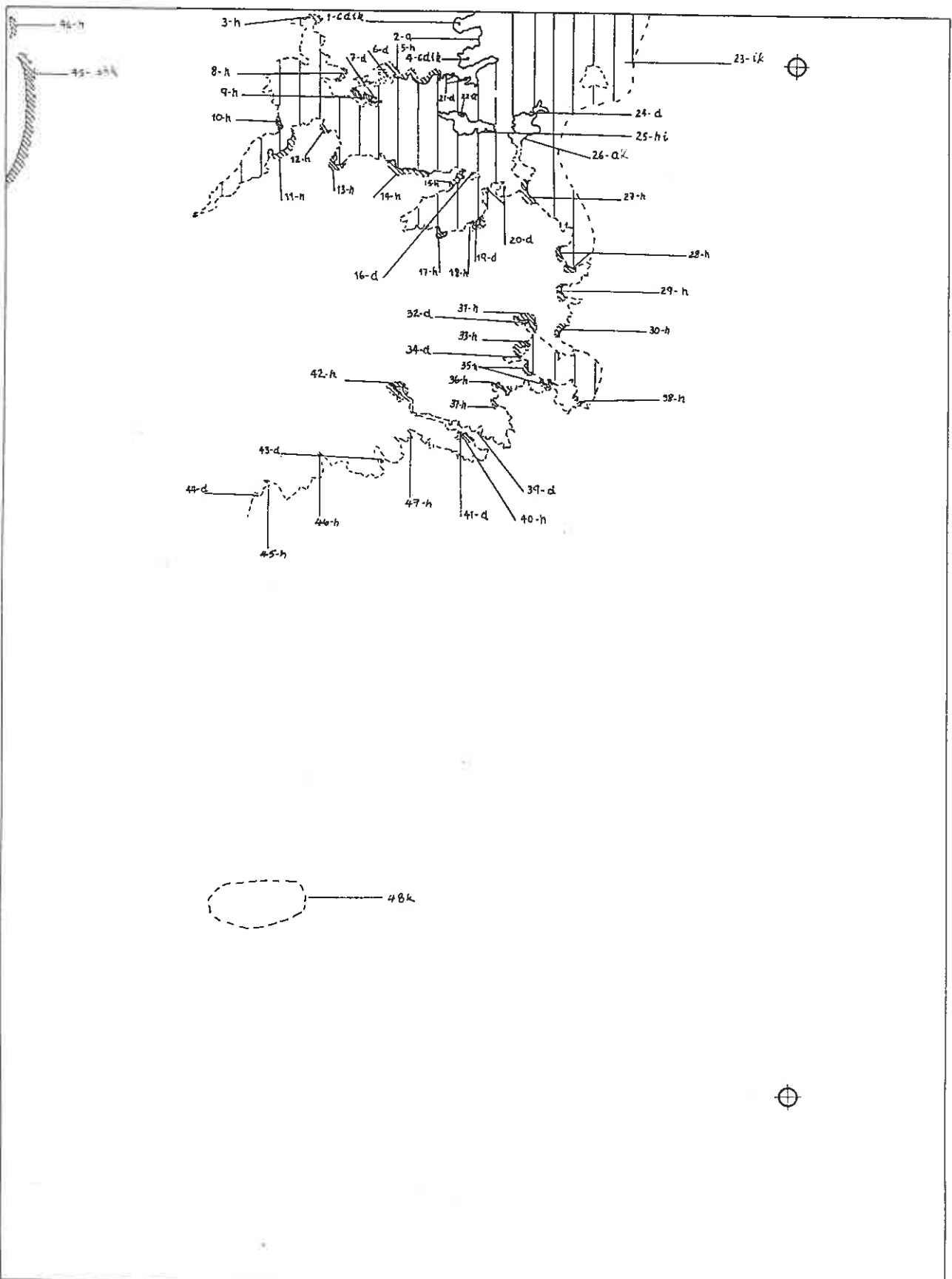


18.2  
SOUTHLAND  
4.  
EXISTING THREATS

4 EXISTING THREATS

(a)	Erosion, flooding, landslip
(b)	Siltation
(c)	Noxious or invasive exotic plants
(d)	Noxious or farmed animals
(e)	Water pollution
(f)	Mining
(g)	Shore stabilisation works
(h)	Aquaculture
(i)	Fishing techniques
(j)	Spoil or refuse dumping
(k)	Recreation
(l)	Coastal sub-division
(m)	Other

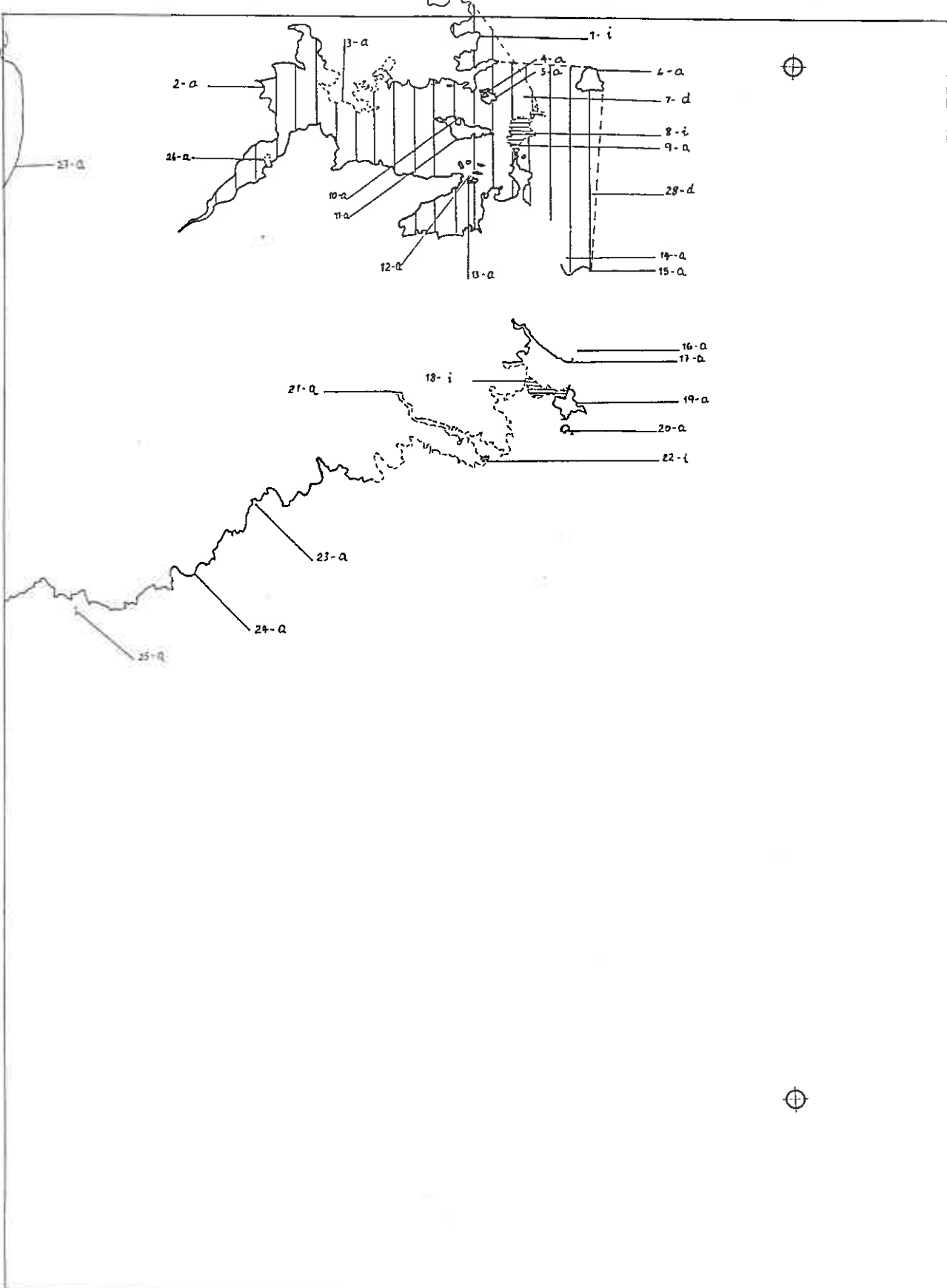




18.2  
SOUTHLAND  
5.  
HUMAN MODIFICATION

5 HUMAN MODIFICATION AND USE

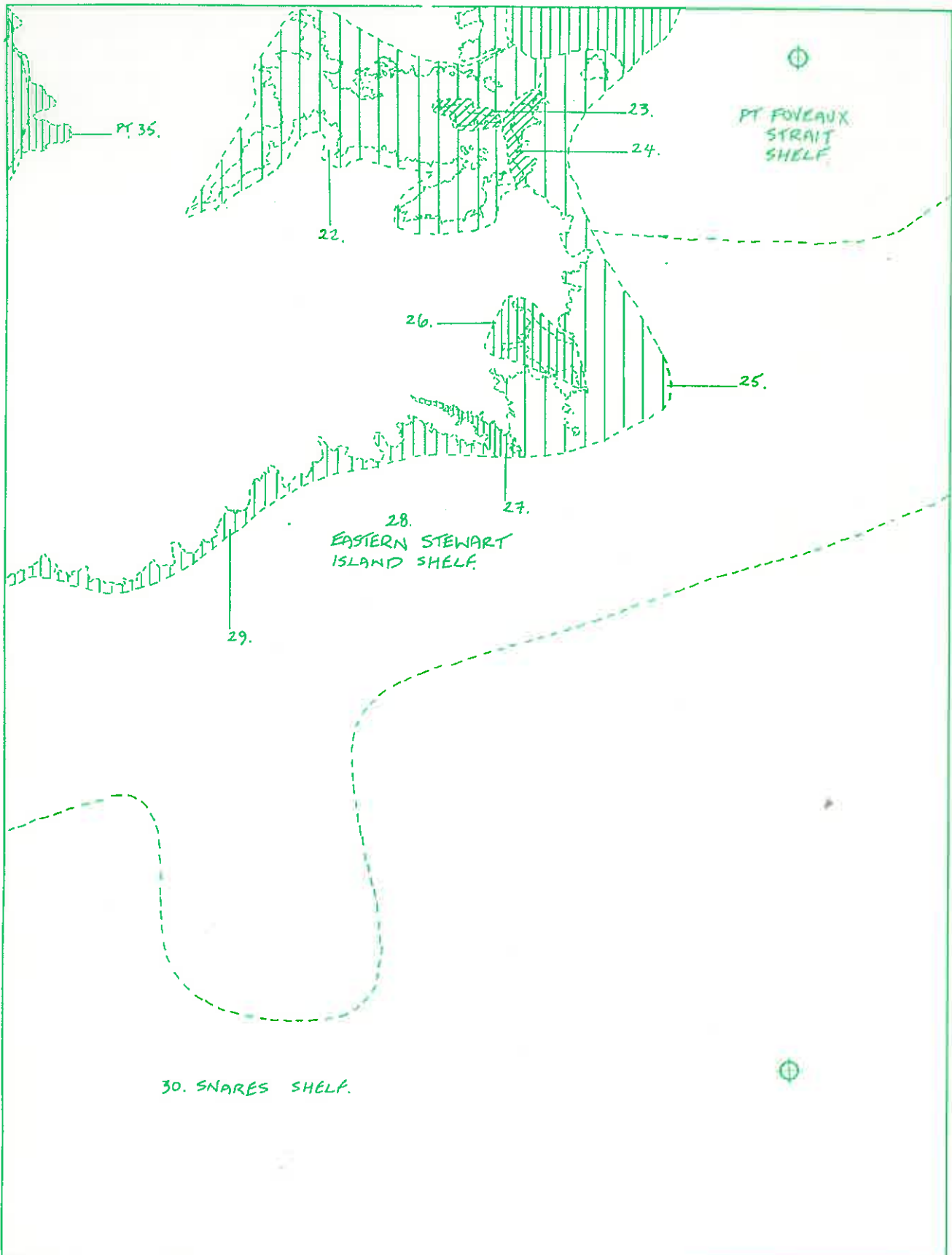
(a)	Land Development
(b)	Reclamations and causeways
(c)	Commercial port areas
(d)	Small boat harbours and moorings
(e)	Outfalls, major pipelines and cables
(f)	Artificial cuts
(g)	Beach replenishment
(h)	Shoreland-based recreation
(i)	Water-based recreation
(j)	Traditional Maori use
(k)	Other



18.2  
 SOUTHLAND  
 6.  
 EXISTING PROTECTION




6 EXISTING PROTECTION

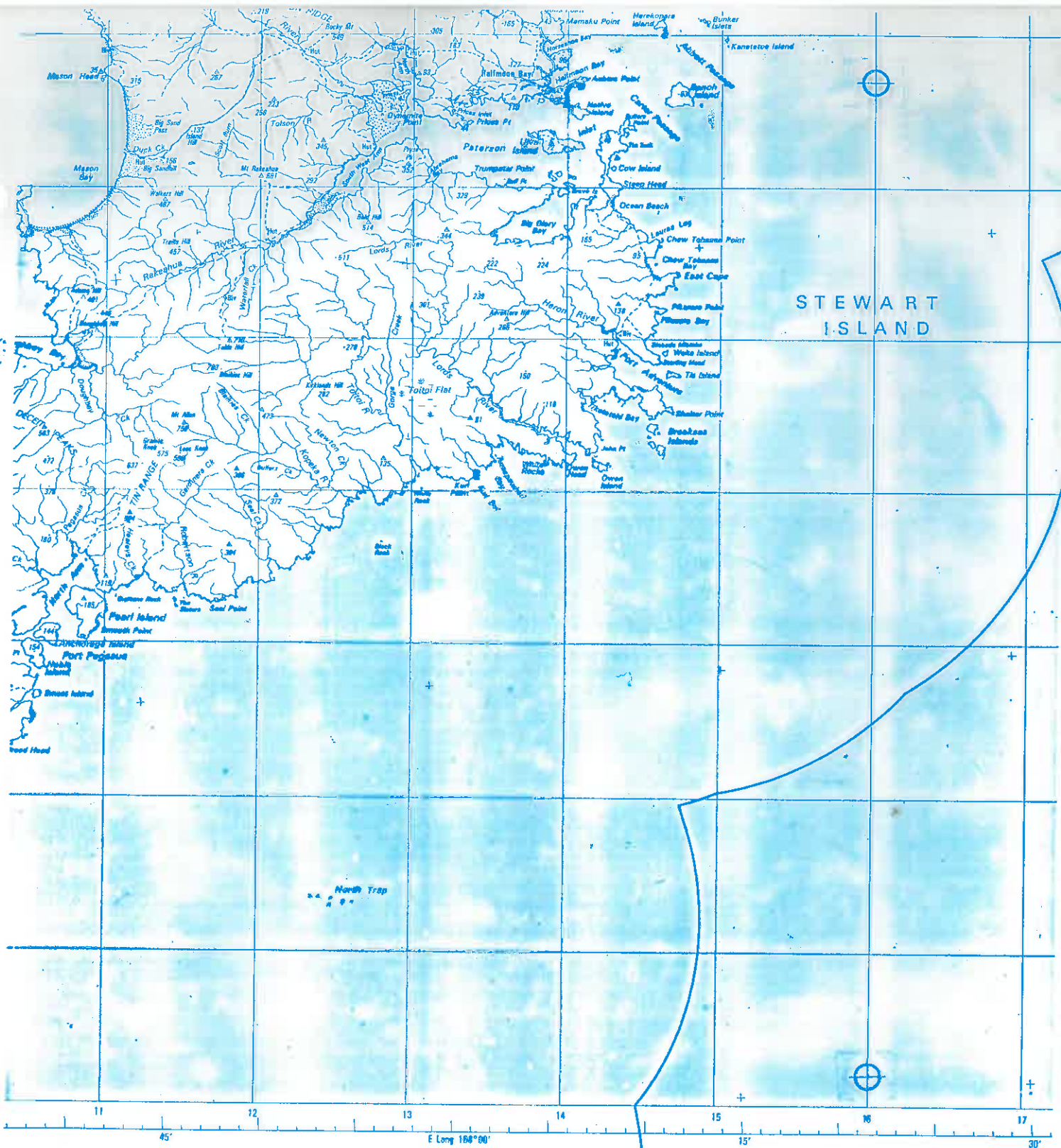
(a)	National protected areas
(b)	Regional protected areas
(c)	Local protected areas
(d)	Protective zoning
(e)	Marine parks
(f)	Private protected areas
(g)	Voluntary protection of areas
(h)	Rahui areas
(i)	Other



18.2  
SOUTHLAND  
7.  
CONSERVATION VAL.

7 CONSERVATION VALUES


-  areas of conservation value
-  areas of existing information
-  areas where information is lacking



STEWART ISLAND

E Long 168°00'



 **C.R.I. First Order Survey**  
 Sheet **18.2**  
 Conservancy .....  
 Map No. ....  
 Category .....  
 Department of Survey and Land Information  
 Licence 1990/89  
 Crown Copyright Reserved

Legend