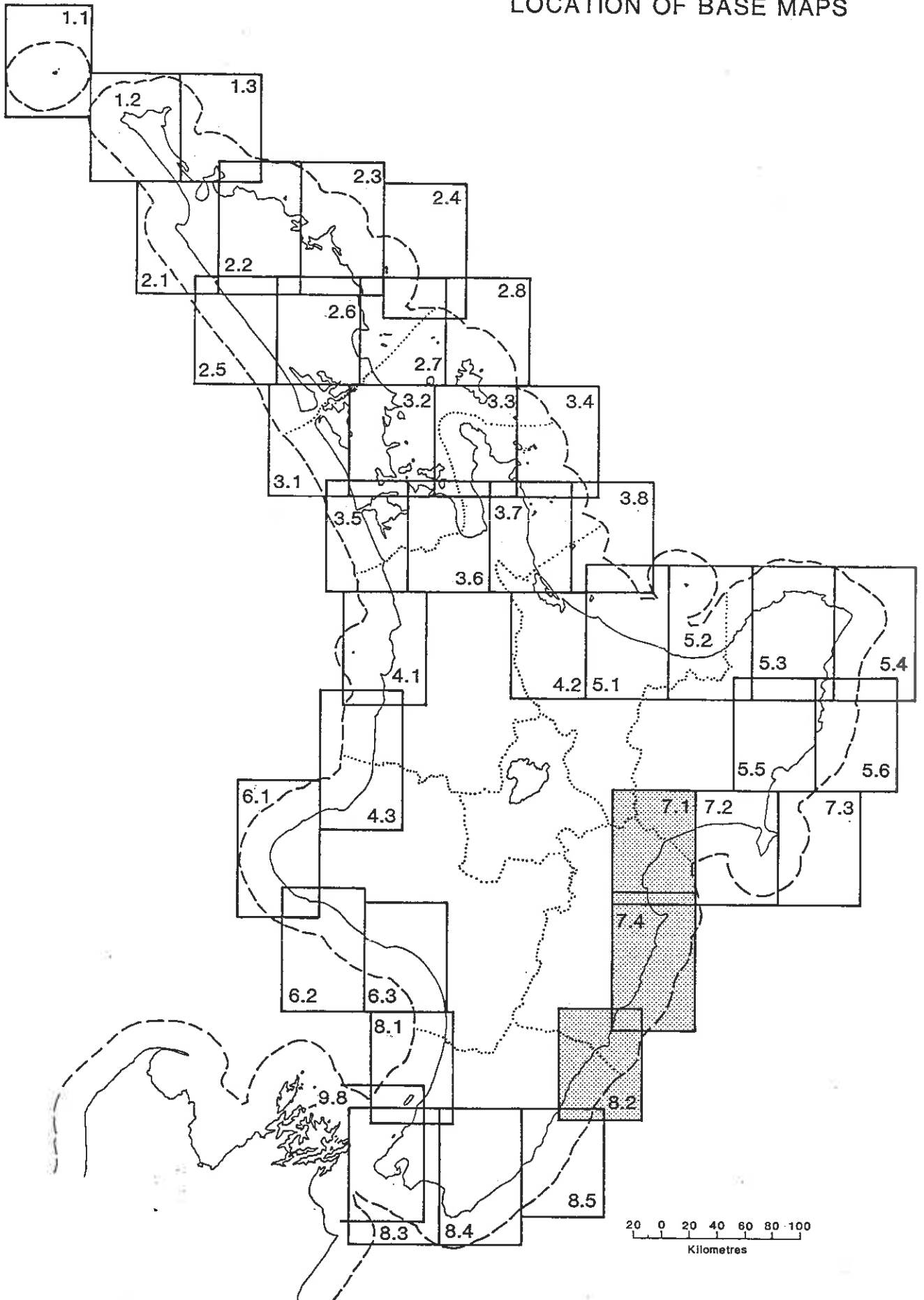
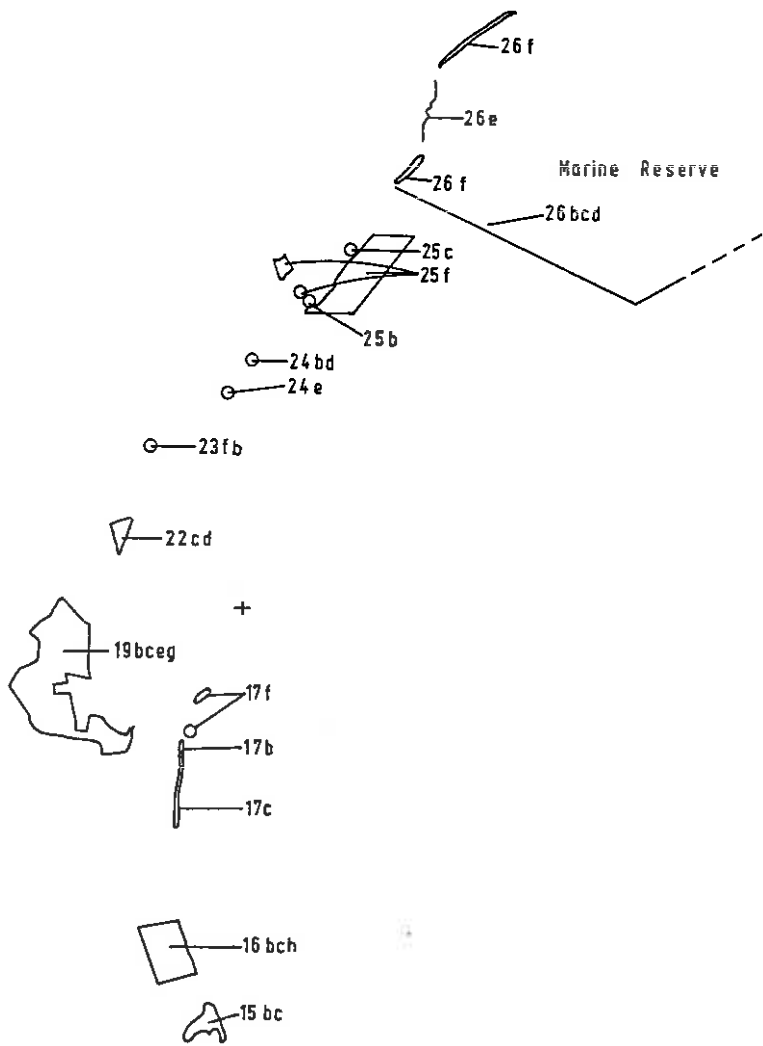


Base Maps

C.R.I. FIRST ORDER SURVEY
LOCATION OF BASE MAPS



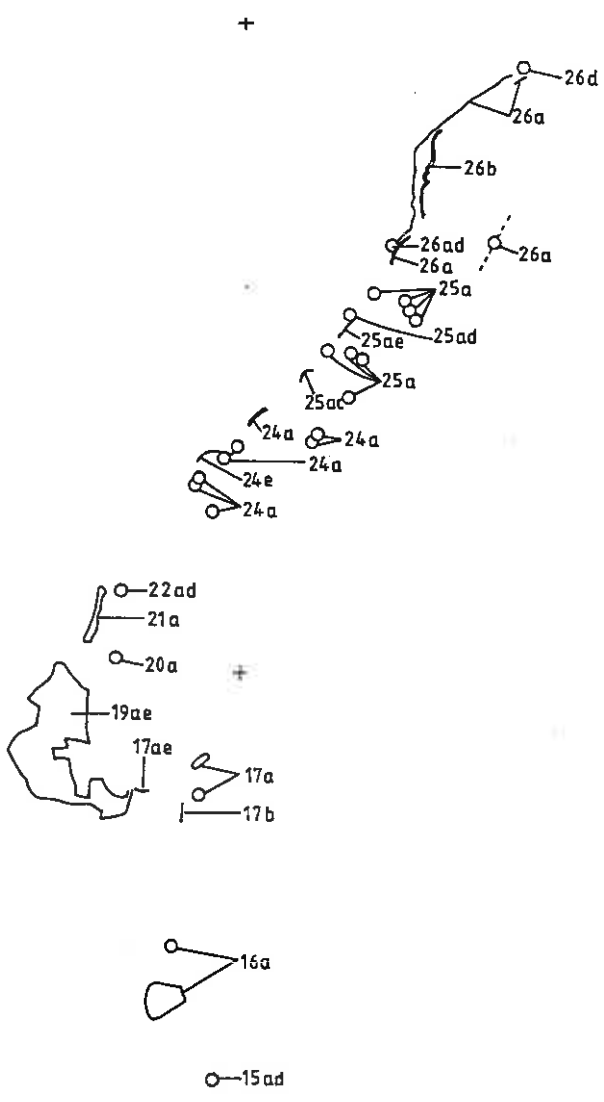
7.1
1
Natural Values



1 NATURAL VALUES

Features of Important Natural Value:

- (a) high degree of naturalness
- (b) rare/unique species, communities or habitats
- (c) important breeding/ feeding/ roosting/ haulout/ nursery areas
- (d) fragile/environmentally sensitive areas
- (e) unique or unusual landforms
- (f) representativeness
- (g) known scientific value
- (h) known national or international importance
- (i) other



7.1
2
Cultural Values

2 CULTURAL VALUES

Features of Important Cultural Value

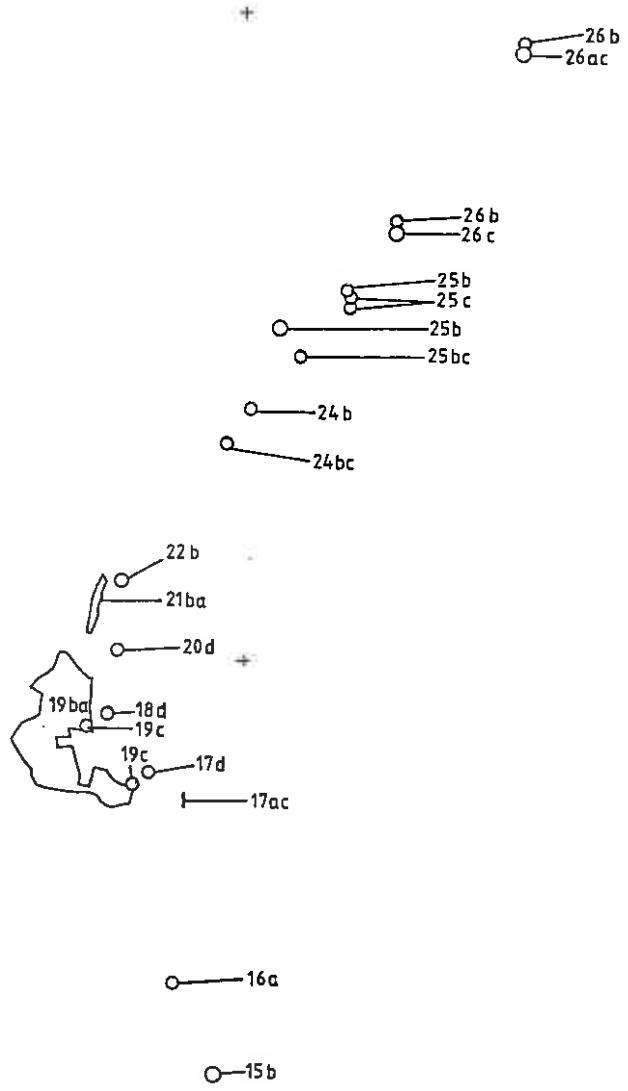
(a)	traditional use
(b)	aesthetic value
(c)	land/seascape value
(d)	spiritual value
(e)	educational value
(f)	other

7.1
3
Historic Values

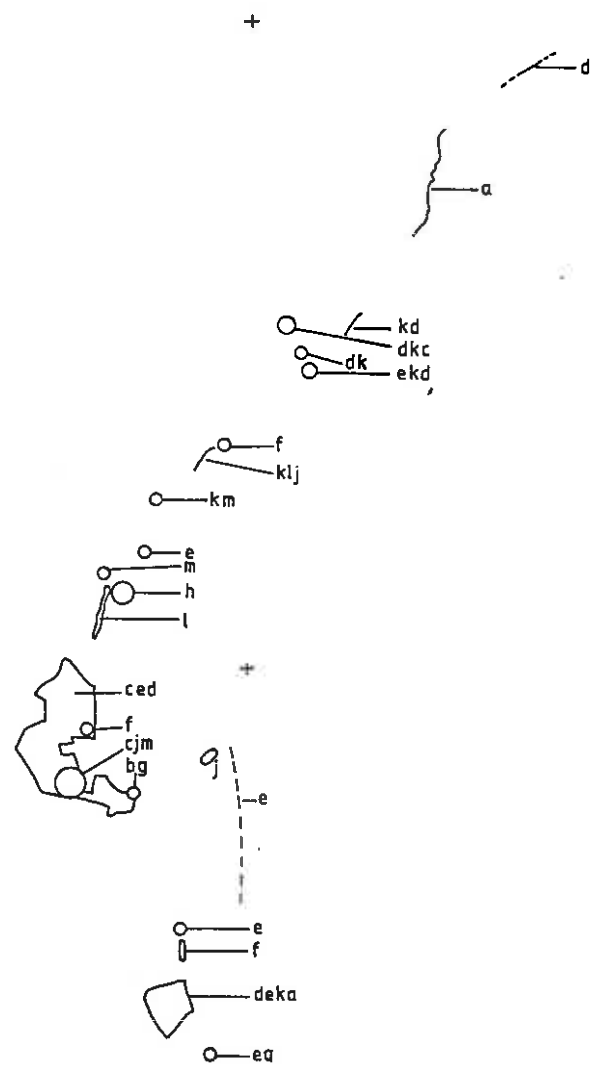
3 HISTORIC VALUES

Features of Important Historic Value:

(a)	known historic value
(b)	archaeological value - Maori origin
(c)	archaeological value - non-Maori origin
(d)	shipwrecks & wreck sites
(e)	known national or international importance
(f)	other

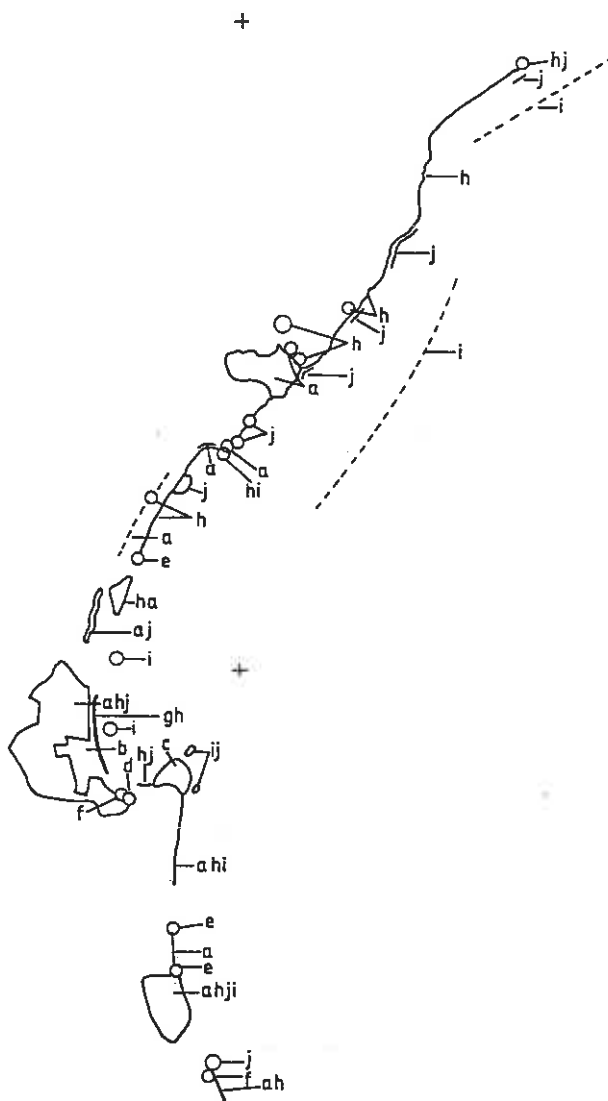


7.1
4
Existing Threats



4 EXISTING THREATS

(a)	Erosion, flooding, landslip
(b)	Siltation
(c)	Noxious or invasive exotic plants
(d)	Noxious or farmed animals
(e)	Water pollution
(f)	Mining
(g)	Shore stabilisation works
(h)	Aquaculture
(i)	Fishing techniques
(j)	Spoil or refuse dumping
(k)	Recreation
(l)	Coastal sub-division
(m)	Other

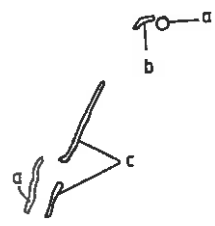
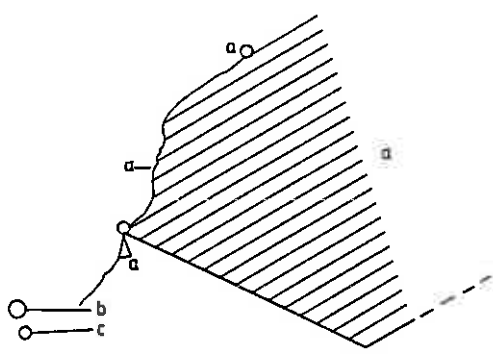


7.1
5
**Human Modification
& Use**

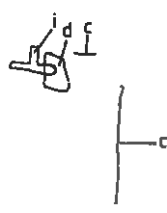
5 HUMAN MODIFICATION AND USE

(a)	Land Development
(b)	Reclamations and causeways
(c)	Commercial port areas
(d)	Small boat harbours and moorings
(e)	Outfalls, major pipelines and cables
(f)	Artificial cuts
(g)	Beach replenishment
(h)	Shoreland-based recreation
(i)	Water-based recreation
(j)	Traditional Maori use
(k)	Other

+



+

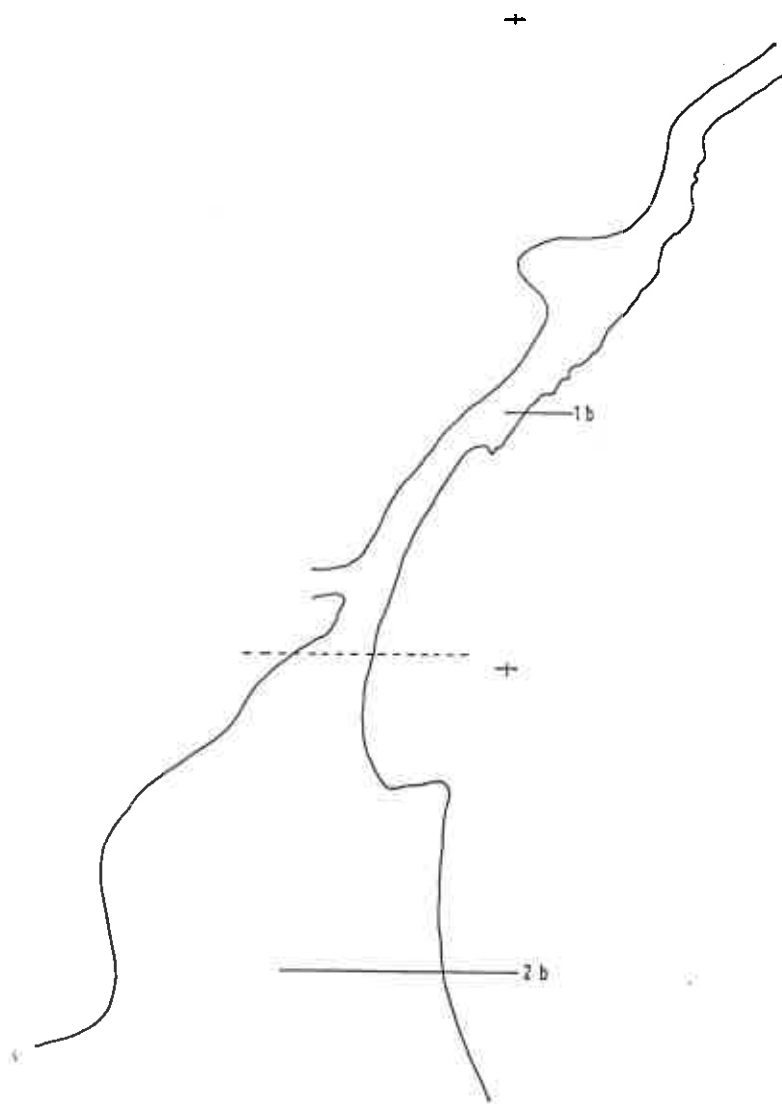


6 EXISTING PROTECTION

(a)	National protected areas
(b)	Regional protected areas
(c)	Local protected areas
(d)	Protective zoning
(e)	Marine parks
(f)	Private protected areas
(g)	Voluntary protection of areas
(h)	Rahui areas
(i)	Other

7.1

6 Existing Protection



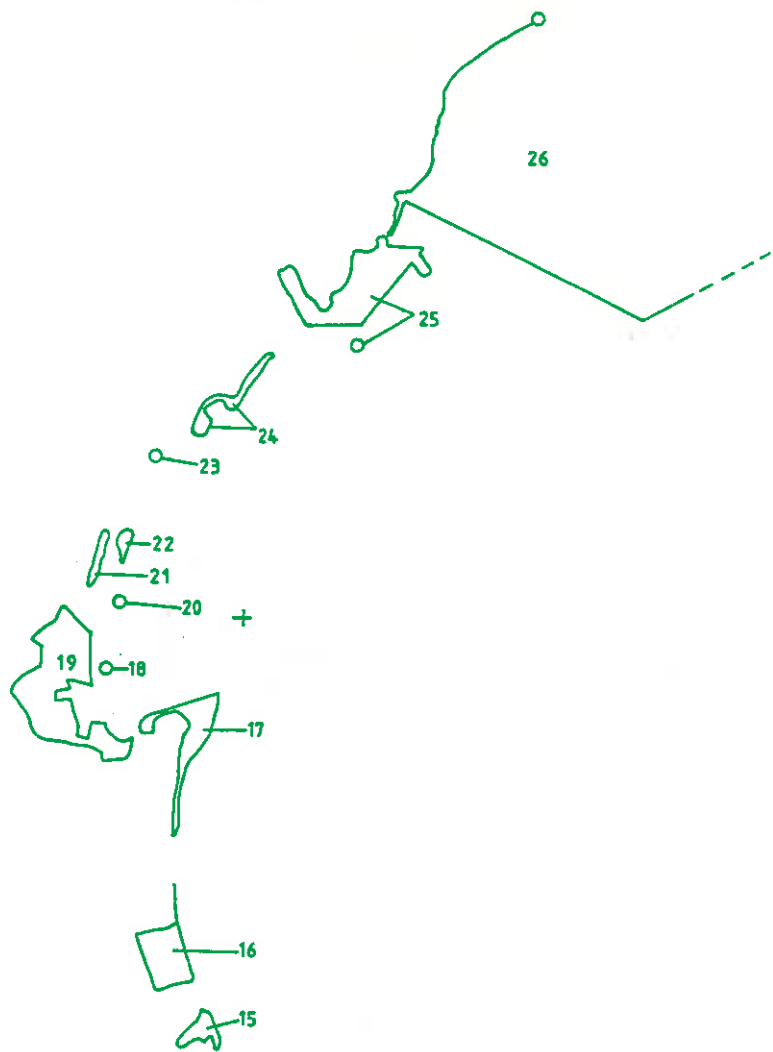
7.1

8
Archaeological
Overview

7.1

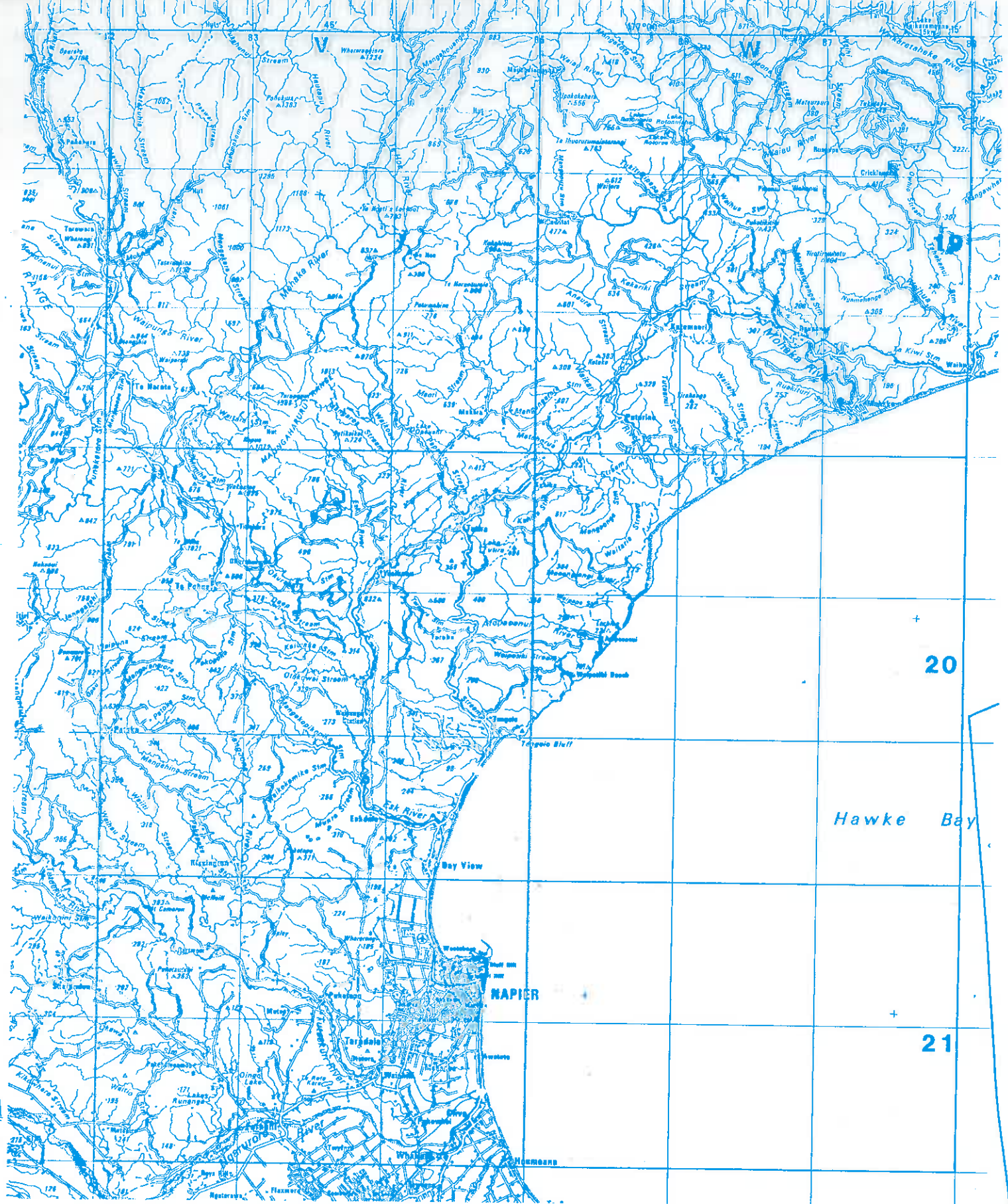
7

Conservation Values



CONSERVATION VALUES

- area of conservation value
- area of existing information
- area where information is lacking



C.R.I. First Order Survey

Sheet **7.1**

Conservancy **Hawke's Bay**

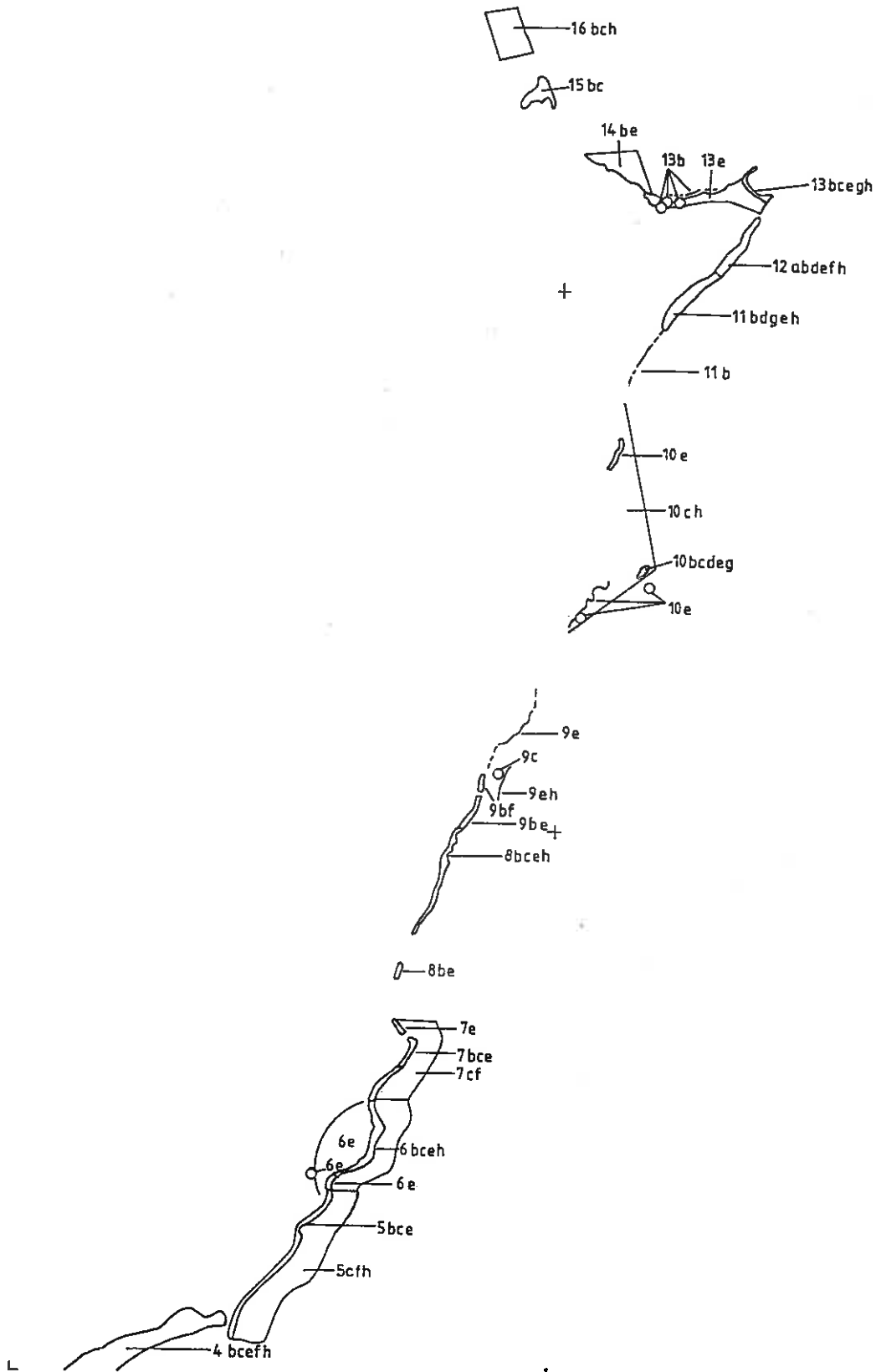
Map No.

Category

Department of Survey and Land Information
 Licence 1980/63
 Crown Copyright Reserved

Legend





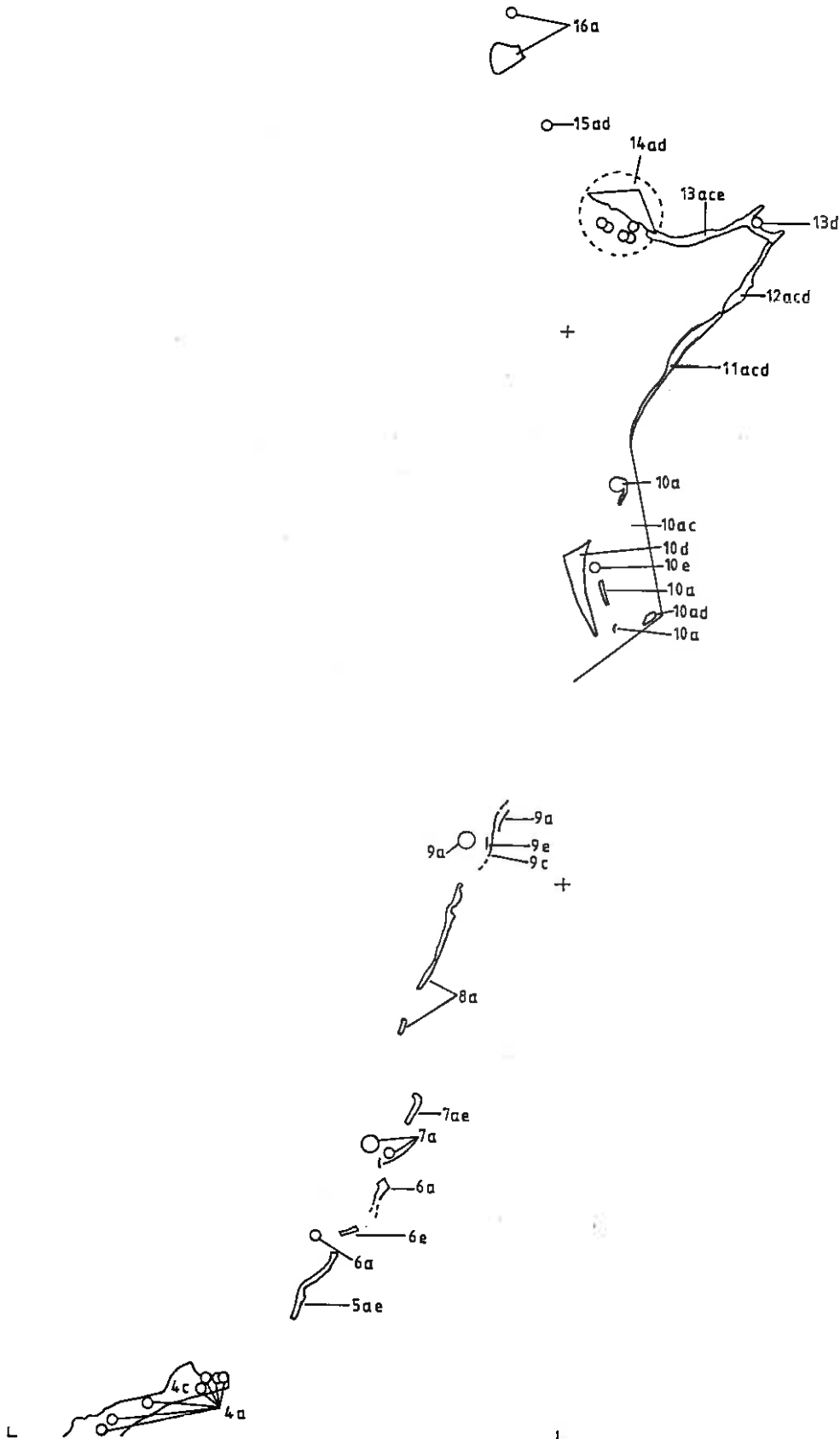
7.4

1 Natural Values

NATURAL VALUES

Features of Important Natural Value:

(a)	high degree of naturalness
(b)	rare/unique species, communities or habitats
(c)	important breeding/ feeding/ roosting/ haulout/ nursery areas
(d)	fragile/environmentally sensitive areas
(e)	unique or unusual landforms
(f)	representativeness
(g)	known scientific value
(h)	known national or international importance
(i)	other



7.4

2

Cultural Values

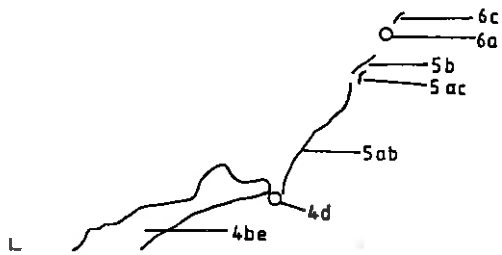
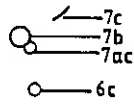
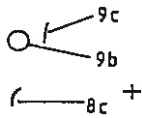
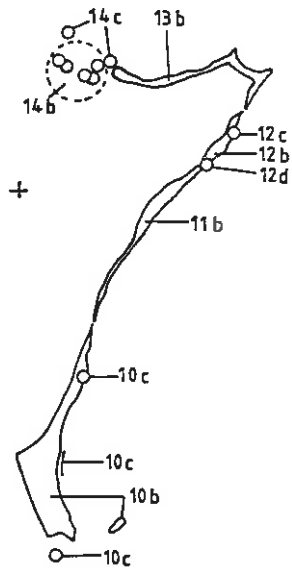
2 CULTURAL VALUES

Features of Important Cultural Value

(a)	traditional use
(b)	aesthetic value
(c)	land/seascape value
(d)	spiritual value
(e)	educational value
(f)	other

○—16a

○—15b

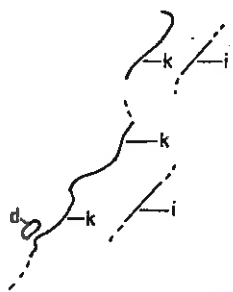
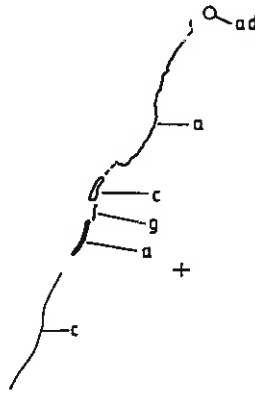
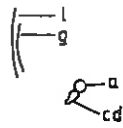
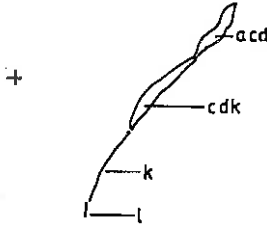
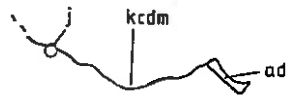
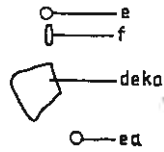


7.4
3
Historic Values

3 HISTORIC VALUES

Features of Important Historic Value:

(a)	known historic value
(b)	archaeological value - Maori origin
(c)	archaeological value - non-Maori origin
(d)	shipwrecks & wreck sites
(e)	known national or international importance
(f)	other


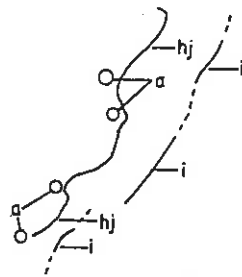
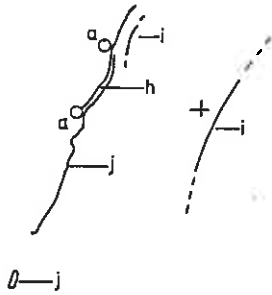
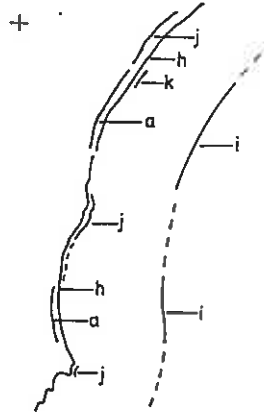
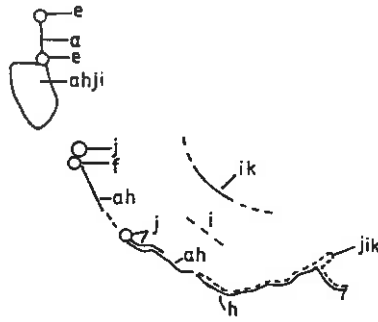


7.4

4 Existing Threats

4 EXISTING THREATS

(a)	Erosion, flooding, landslip
(b)	Siltation
(c)	Noxious or invasive exotic plants
(d)	Noxious or farmed animals
(e)	Water pollution
(f)	Mining
(g)	Shore stabilisation works
(h)	Aquaculture
(i)	Fishing techniques
(j)	Spoil or refuse dumping
(k)	Recreation
(l)	Coastal sub-division
(m)	Other

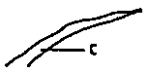
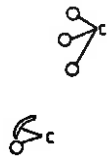
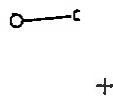
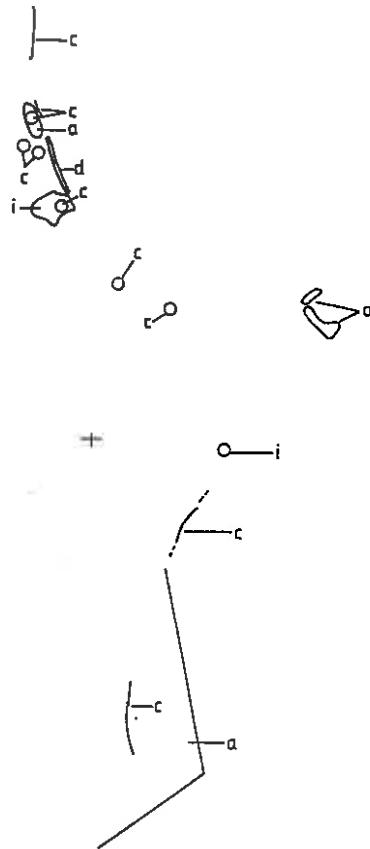


5 HUMAN MODIFICATION AND USE

(a)	Land Development
(b)	Reclamations and causeways
(c)	Commercial port areas
(d)	Small boat harbours and moorings
(e)	Outfalls, major pipelines and cables
(f)	Artificial cuts
(g)	Beach replenishment
(h)	Shoreland-based recreation
(i)	Water-based recreation
(j)	Traditional Maori use
(k)	Other

7.4

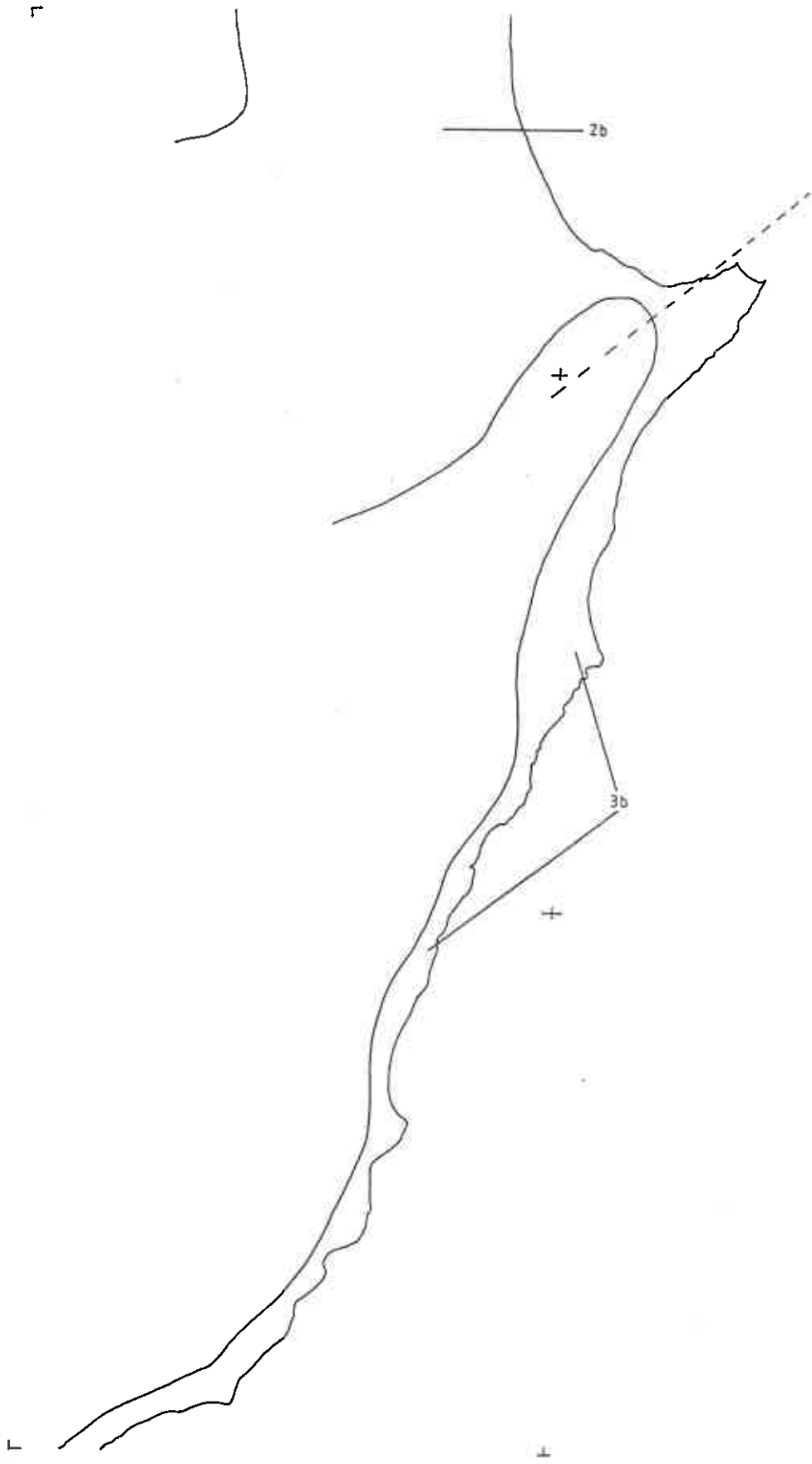
5
Human Modification
& Use



7.4
6
Existing Protection

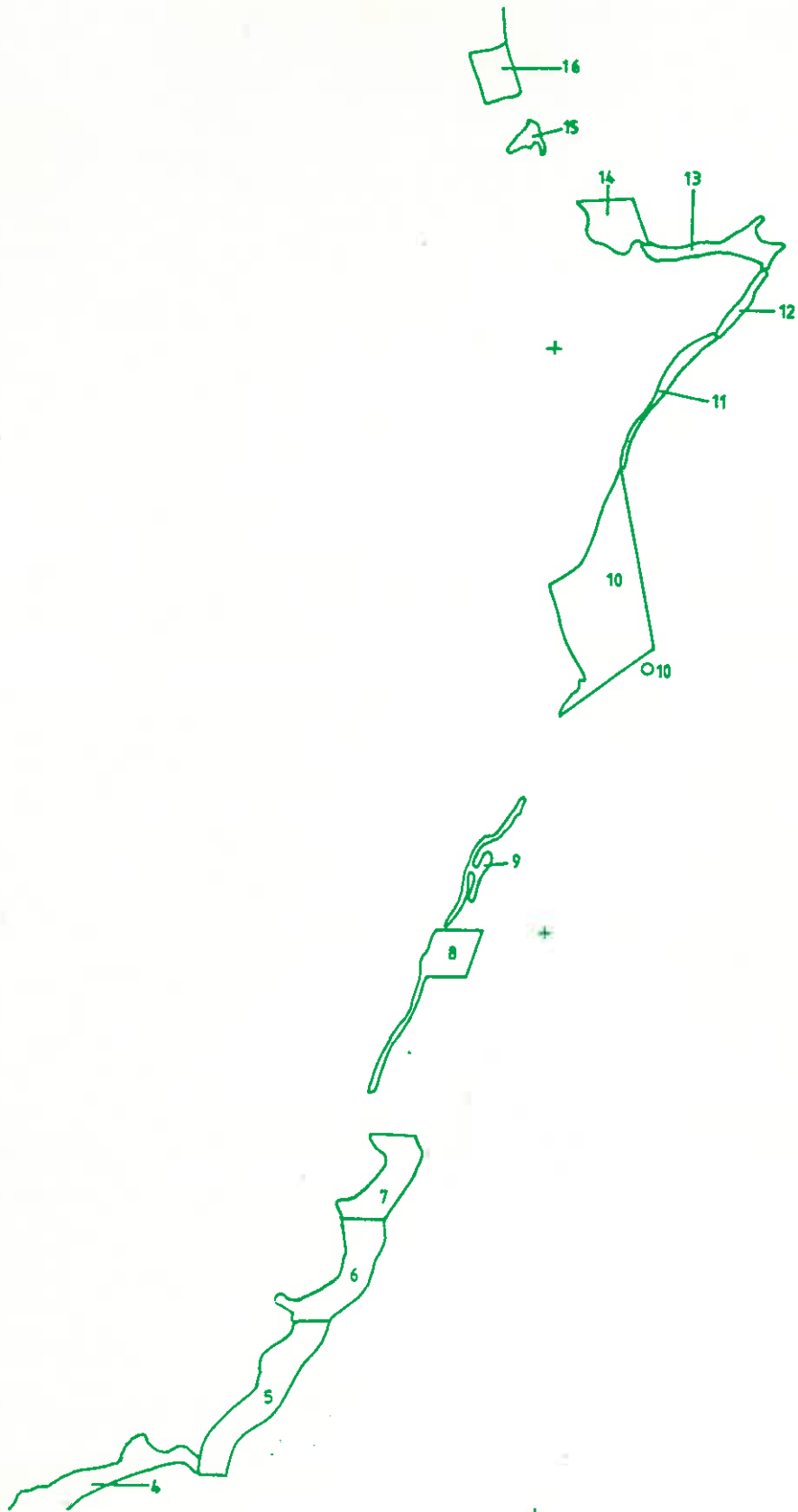
6 EXISTING PROTECTION

(a)	National protected areas
(b)	Regional protected areas
(c)	Local protected areas
(d)	Protective zoning
(e)	Marine parks
(f)	Private protected areas
(g)	Voluntary protection of areas
(h)	Rahui areas
(i)	Other






7.4

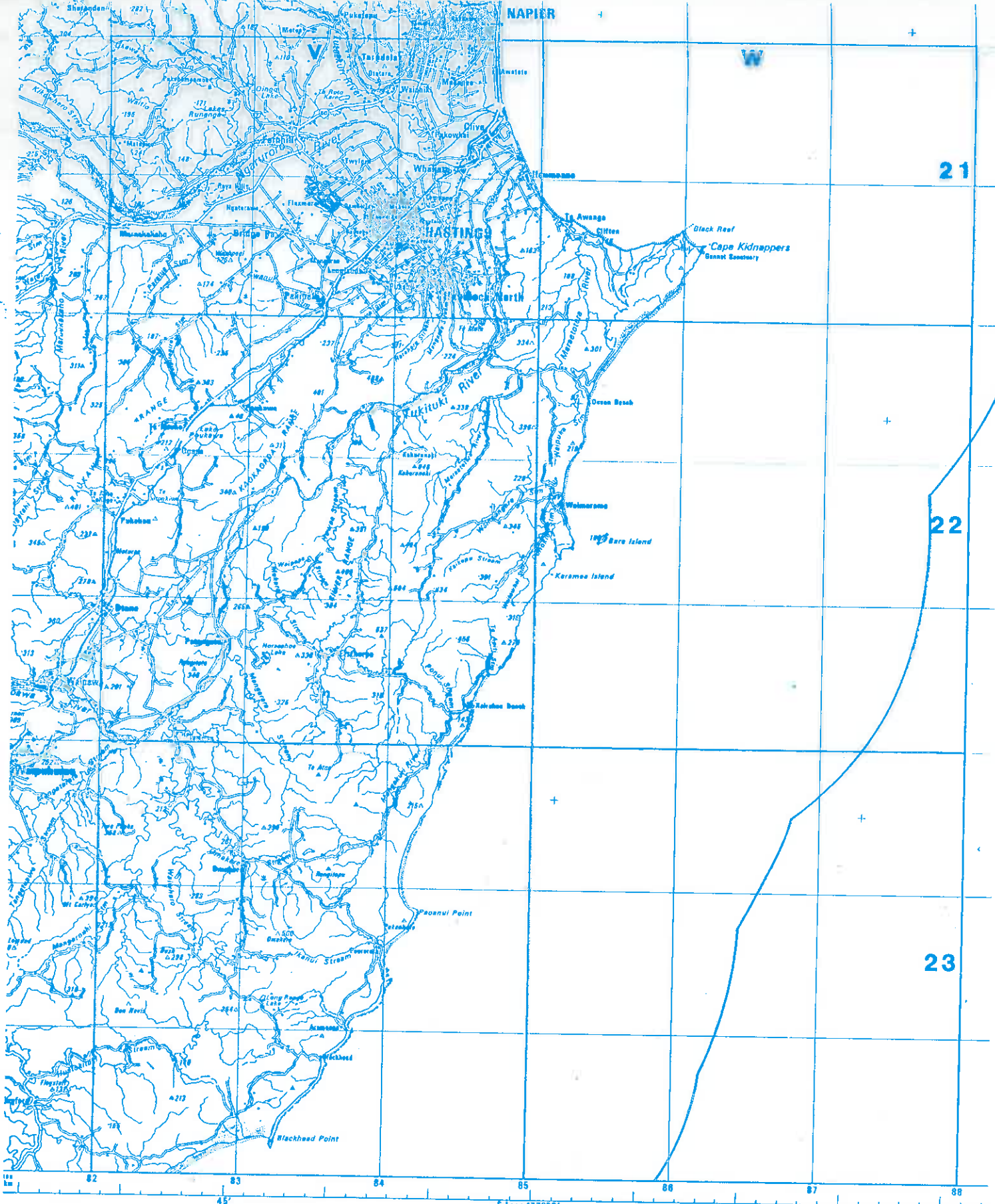
8
**Archaeological
Overview**



7.4
7
Conservation
Values

7 CONSERVATION VALUES

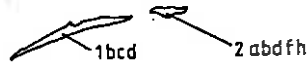
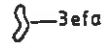
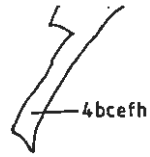
-  areas of conservation value
-  areas of existing information
-  areas where information is lacking




C.R.I. First Order Survey
 Sheet **7.4**
 Conservancy **Hawke's Bay**
 Map No.
 Category
 Department of Survey and Land Information
 Licence 1990/82
 Crown Copyright Reserved

Legend





+

+

8.2

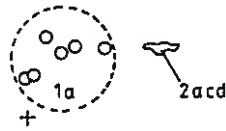

1

Natural Values

1 NATURAL VALUES

Features of Important Natural Value:

- | | |
|-----|---|
| (a) | high degree of naturalness |
| (b) | rare/unique species, communities or habitats |
| (c) | important breeding/feeding/roosting/haulout/nursery areas |
| (d) | fragile/environmentally sensitive areas |
| (e) | unique or unusual landforms |
| (f) | representativeness |
| (g) | known scientific value |
| (h) | known national or international importance |
| (i) | other |



+

8.2

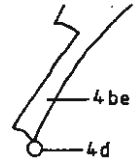
2

Cultural Values

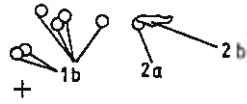
2 CULTURAL VALUES

Features of Important Cultural Value

(a)	traditional use
(b)	aesthetic value
(c)	land/seascape value
(d)	spiritual value
(e)	educational value
(f)	other



(← 3bc



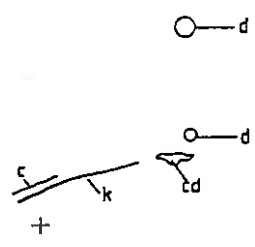
+

8.2
3
Historic Values

3 HISTORIC VALUES

Features of Important Historic Value:

(a)	known historic value
(b)	archaeological value - Maori origin
(c)	archaeological value - non-Maori origin
(d)	shipwrecks & wreck sites
(e)	known national or international importance
(f)	other



+

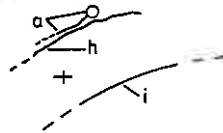
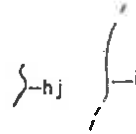
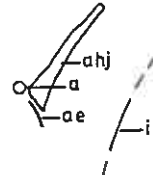
8.2

4

Existing Threats

4 EXISTING THREATS

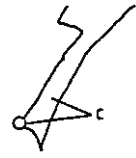
(a)	Erosion, flooding, landslip
(b)	Siltation
(c)	Noxious or invasive exotic plants
(d)	Noxious or farmed animals
(e)	Water pollution
(f)	Mining
(g)	Shore stabilisation works
(h)	Aquaculture
(i)	Fishing techniques
(j)	Spoil or refuse dumping
(k)	Recreation
(l)	Coastal sub-division
(m)	Other



8.2
5
**Human Modification
& Use**

5 HUMAN MODIFICATION AND USE

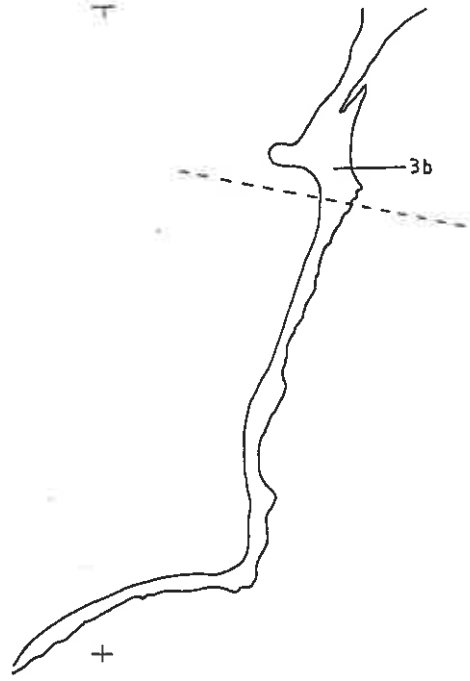
(a)	Land Development
(b)	Reclamations and causeways
(c)	Commercial port areas
(d)	Small boat harbours and moorings
(e)	Outfalls, major pipelines and cables
(f)	Artificial cuts
(g)	Beach replenishment
(h)	Shoreland-based recreation
(i)	Water-based recreation
(j)	Traditional Maori use
(k)	Other



8.2
6
Existing Protection

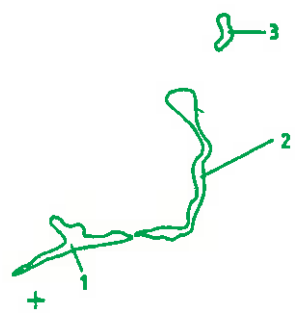
6 EXISTING PROTECTION

(a)	National protected areas
(b)	Regional protected areas
(c)	Local protected areas
(d)	Protective zoning
(e)	Marine parks
(f)	Private protected areas
(g)	Voluntary protection of areas
(h)	Rahui areas
(i)	Other



8.2




8
**Archaeological
Overview**

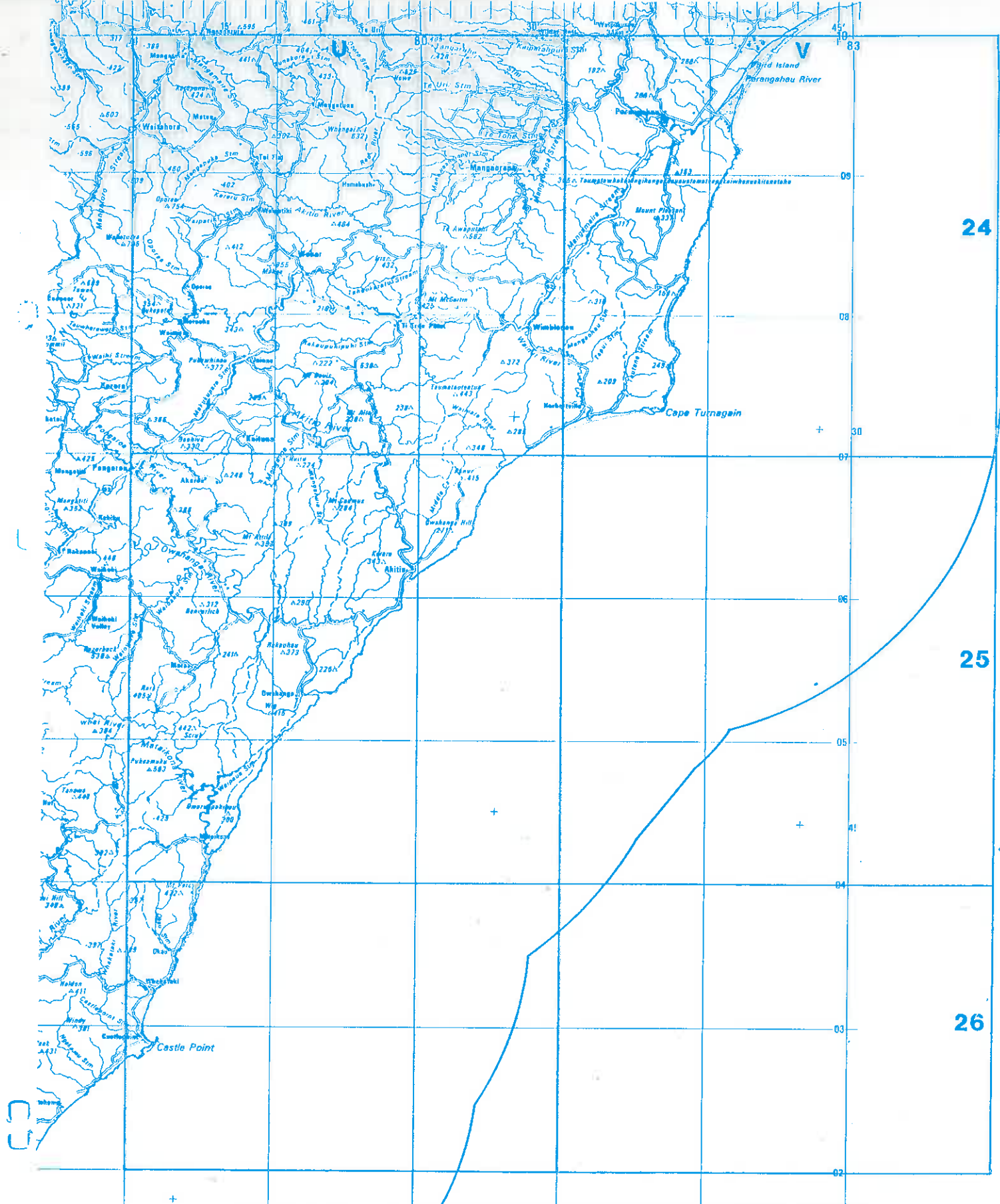


+

8.2 7 Conservation Values

7 CONSERVATION VALUES


-  areas of conservation value
-  areas of existing information
-  areas where information is lacking



24

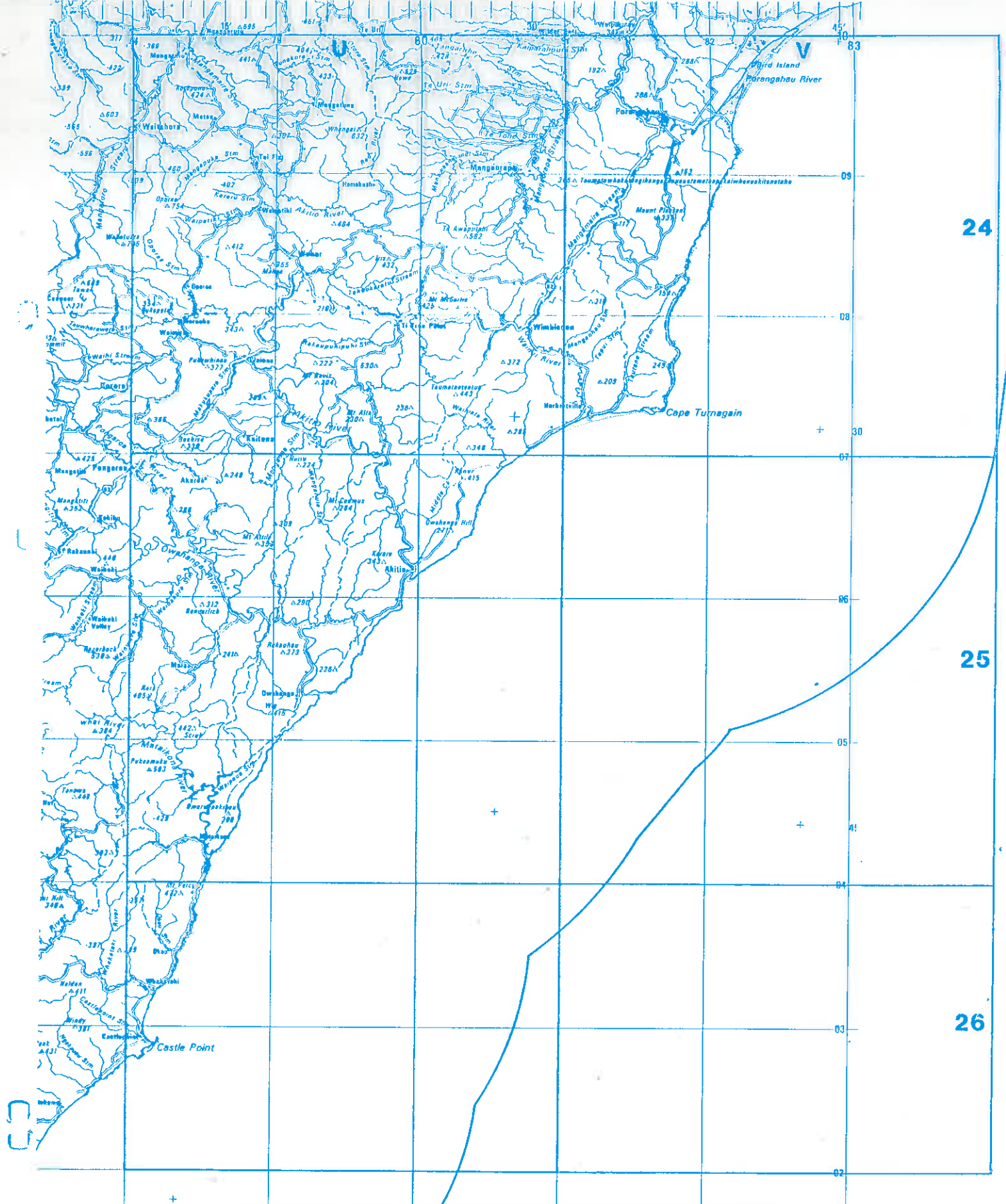
25

26

	C.R.I. First Order Survey	
	Sheet	8.2
	Conservancy	Hawke's Bay
	Map No.
	Category
Department of Survey and Land Information Licence 1990/52 Crown Copyright Reserved		

Legend






C.R.I. First Order Survey
 Sheet **8.2**
 Conservancy **Hawke's Bay**
 Map No.
 Category
 Department of Survey and Land Information
 Licence 1990/62
 Crown Copyright Reserved

Legend

