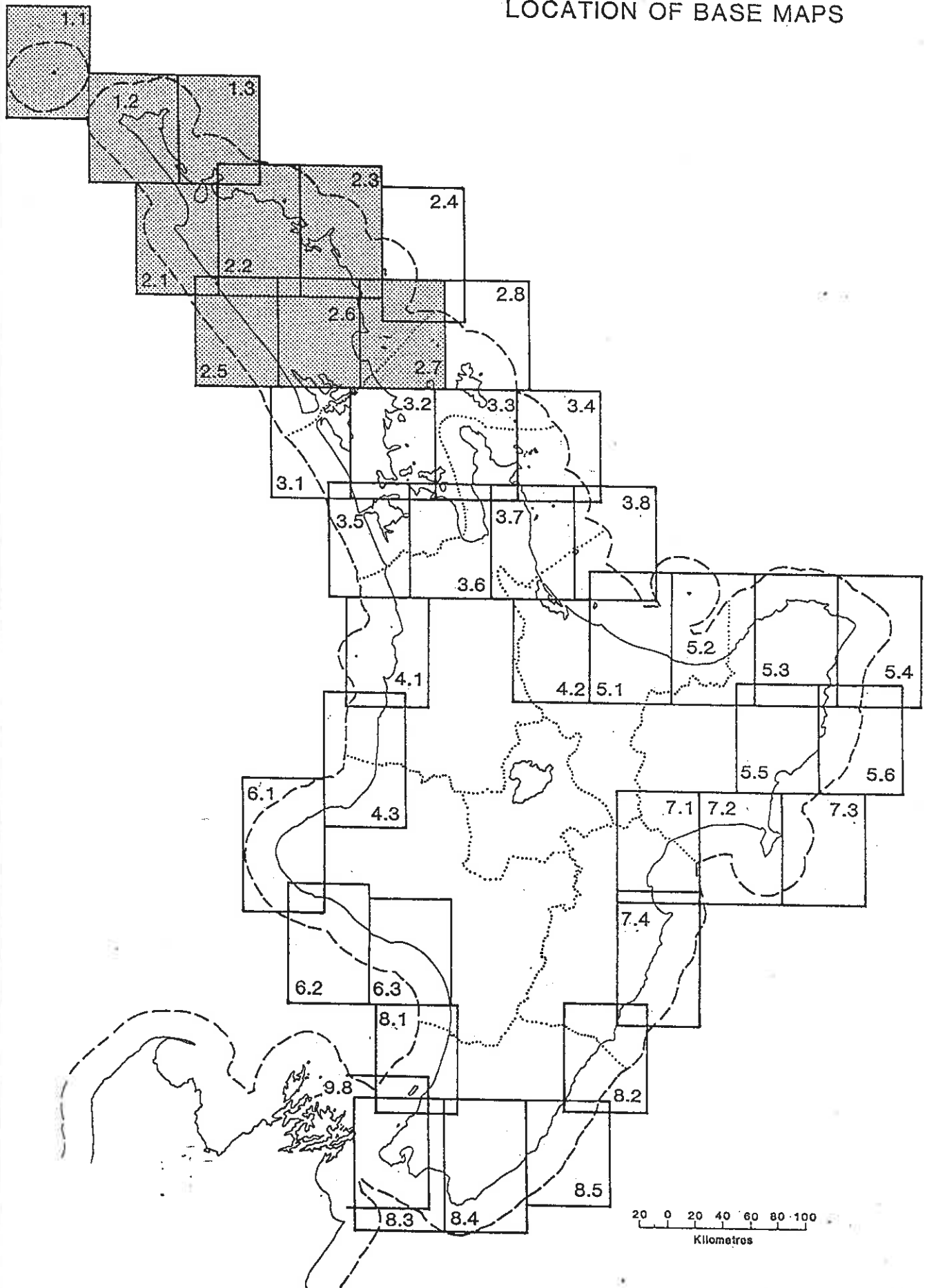



Base Maps

C.R.I. FIRST ORDER SURVEY LOCATION OF BASE MAPS





abcdgh

1.1

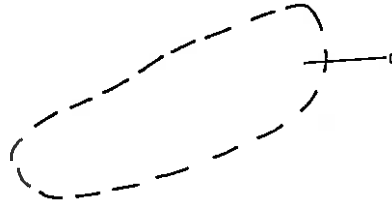
1

Northland
Natural

1 NATURAL VALUES

Features of Important Natural Value:

- (a) high degree of naturalness
- (b) rare/unique species, communities or habitats
- (c) important breeding/ feeding/ roosting/ haulout/ nursery areas
- (d) fragile/environmentally sensitive areas
- (e) unique or unusual landforms
- (f) representativeness
- (g) known scientific value
- (h) known national or international importance
- (i) other

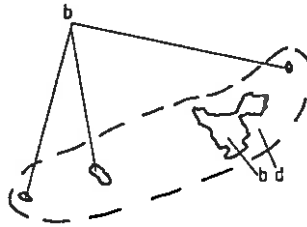


1.1
2 Northland
Cultural

2 CULTURAL VALUES

Features of Important Cultural Value

- | | |
|-----|---------------------|
| (a) | traditional use |
| (b) | aesthetic value |
| (c) | land/seascape value |
| (d) | spiritual value |
| (e) | educational value |
| (f) | other |

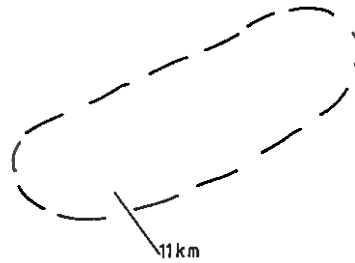


1.1 Northland
3 Historic

3 HISTORIC VALUES

Features of Important Historic Value:

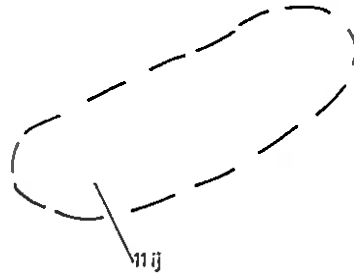
- (a) known historic value
- (b) archaeological value - Maori origin
- (c) archaeological value - non-Maori origin
- (d) shipwrecks & wreck sites
- (e) known national or international importance
- (f) other



1.1
4
Northland
Existing
Threats

4. EXISTING THREATS

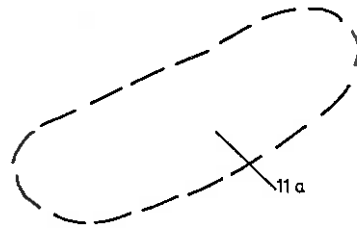
(a)	Erosion, flooding, landslip
(b)	Siltation
(c)	Noxious or invasive exotic plants
(d)	Noxious or farmed animals
(e)	Water pollution
(f)	Mining
(g)	Shore stabilisation works
(h)	Aquaculture
(i)	Fishing techniques
(j)	Spoil or refuse dumping
(k)	Recreation
(l)	Coastal sub-division
(m)	Other



1.1 Northland
5 Human
Modification and Use

5 HUMAN MODIFICATION AND USE


- (a) Land Development
- (b) Reclamations and causeways
- (c) Commercial port areas
- (d) Small boat harbours and moorings
- (e) Outfalls, major pipelines and cables
- (f) Artificial cuts
- (g) Beach replenishment
- (h) Shoreland-based recreation
- (i) Water-based recreation
- (j) Traditional Maori use
- (k) Other



1.1
6
Northland
Existing
Protection




6 EXISTING PROTECTION

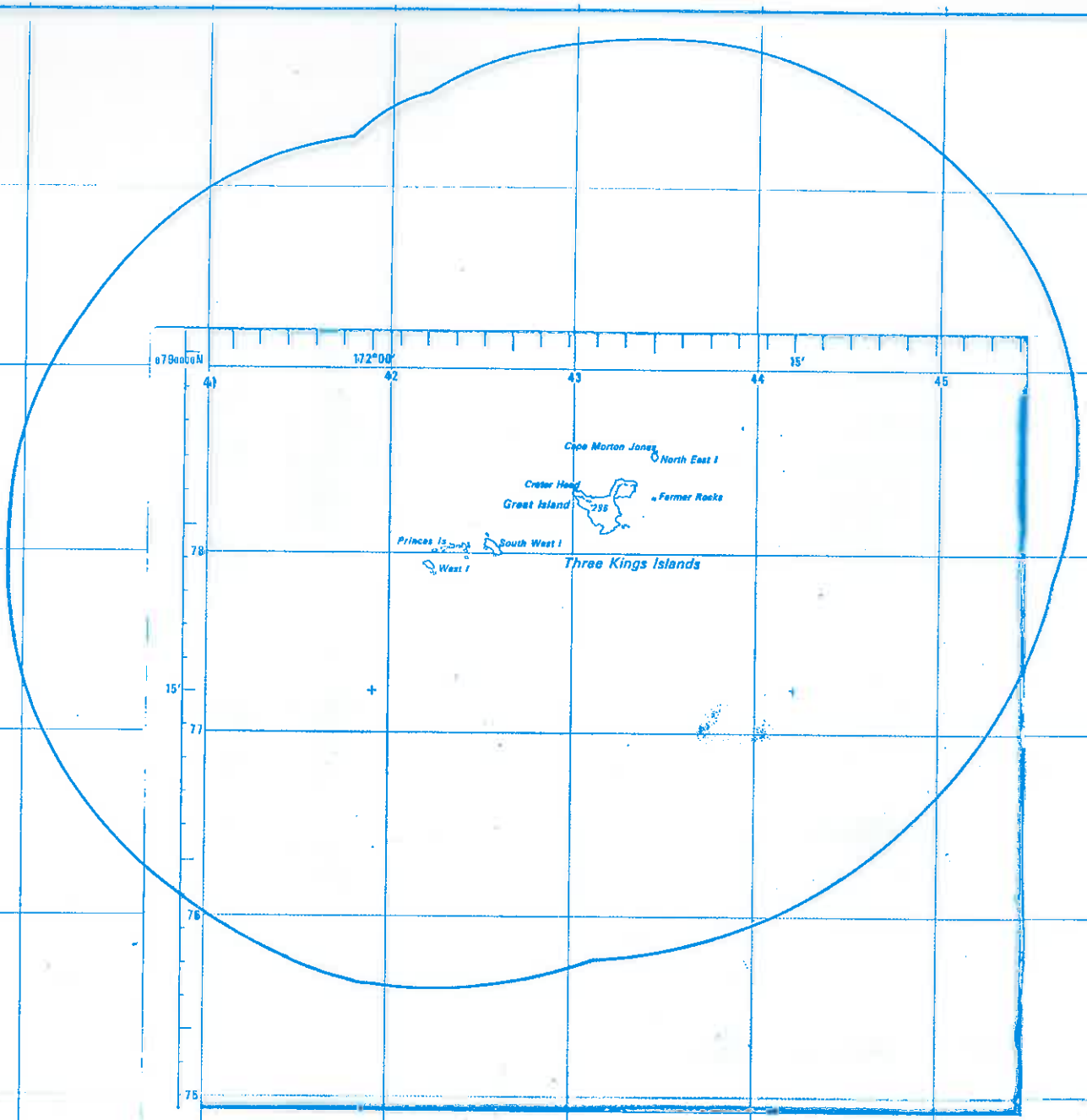
(a)	National protected areas
(b)	Regional protected areas
(c)	Local protected areas
(d)	Protective zoning
(e)	Marine parks
(f)	Private protected areas
(g)	Voluntary protection of areas
(h)	Rahui areas
(i)	Other



1.1
7 Northland
Conservation
Values

7 CONSERVATION VALUES

-  areas of conservation value
-  areas of existing information
-  areas where information is lacking



5 0 5 10 kilometres

 C.R.I. First Order Survey

Sheet 1.1

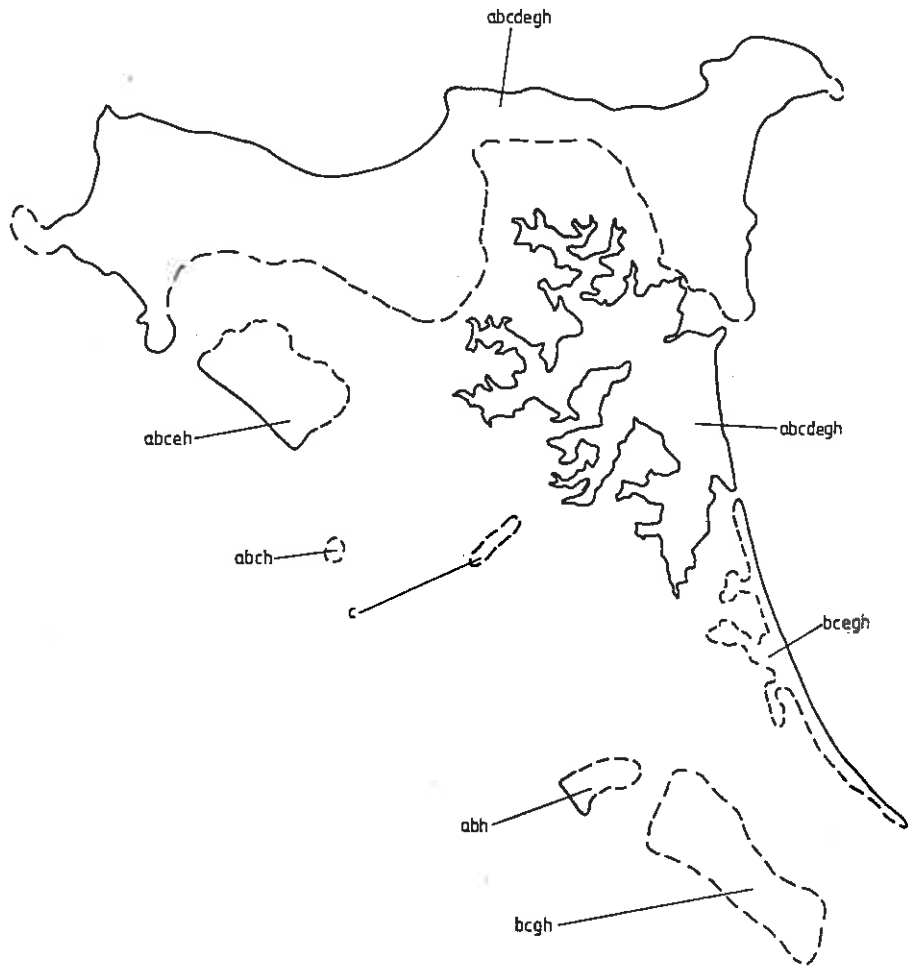
Conservancy Northland

Map No.

Category

Legend



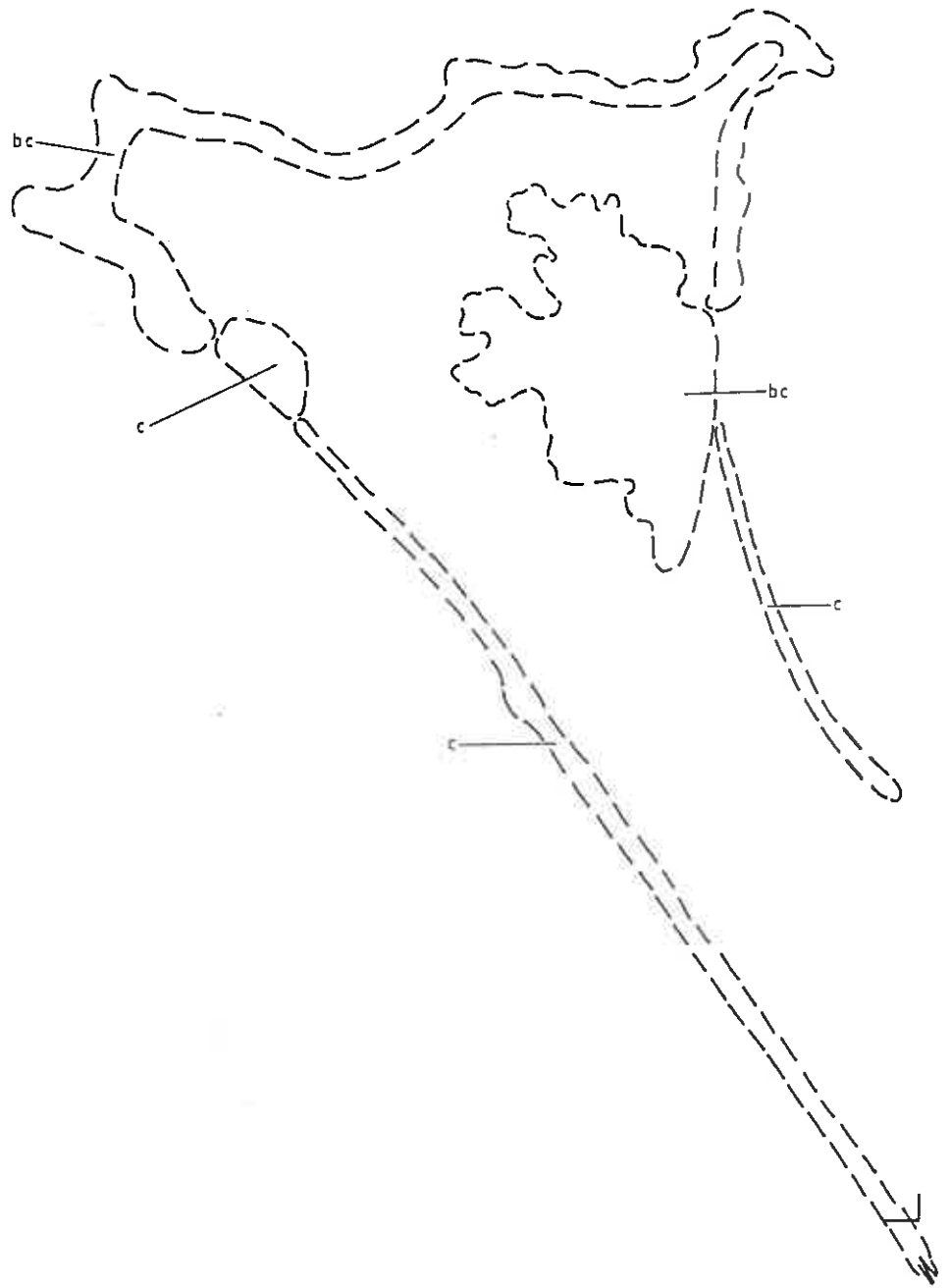


1.2 Northland
1 Natural

NATURAL VALUES

Features of Important Natural Value:

- (a) high degree of naturalness
- (b) rare/unique species, communities or habitats
- (c) important breeding/ feeding/ roosting/ haulout/ nursery areas
- (d) fragile/environmentally sensitive areas
- (e) unique or unusual landforms
- (f) representativeness
- (g) known scientific value
- (h) known national or international importance
- (i) other



1.2 Northland
 2 Cultural

2 CULTURAL VALUES

Features of Important Cultural Value

(a)	traditional use
(b)	aesthetic value
(c)	land/seascape value
(d)	spiritual value
(e)	educational value
(f)	other



1.2

Northland

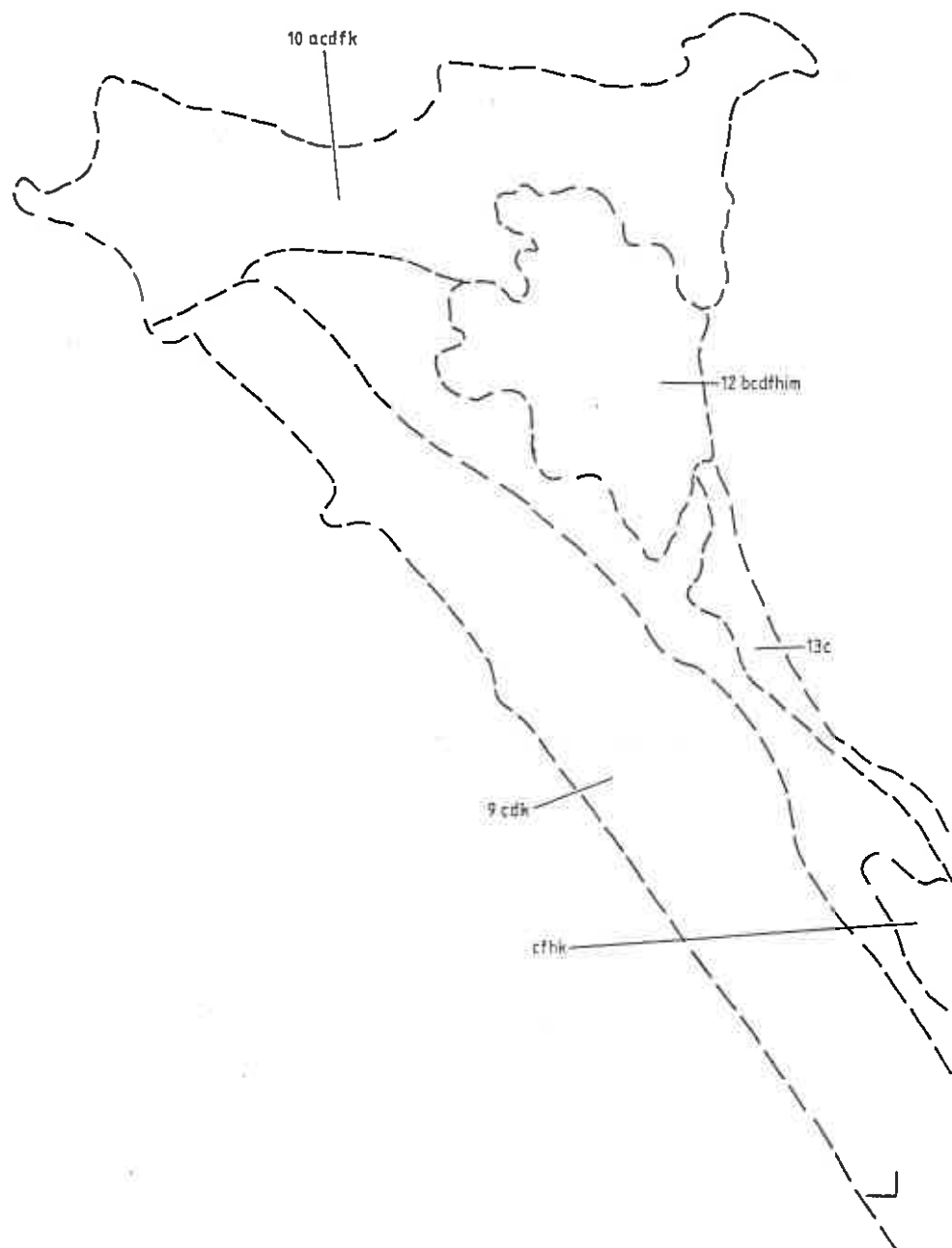
3

Historic

3 HISTORIC VALUES

Features of Important Historic Value:

(a)	known historic value
(b)	archaeological value - Maori origin
(c)	archaeological value - non-Maori origin
(d)	shipwrecks & wreck sites
(e)	known national or international importance
(f)	other



1.2
4
Northland
Existing
Threats

4 EXISTING THREATS

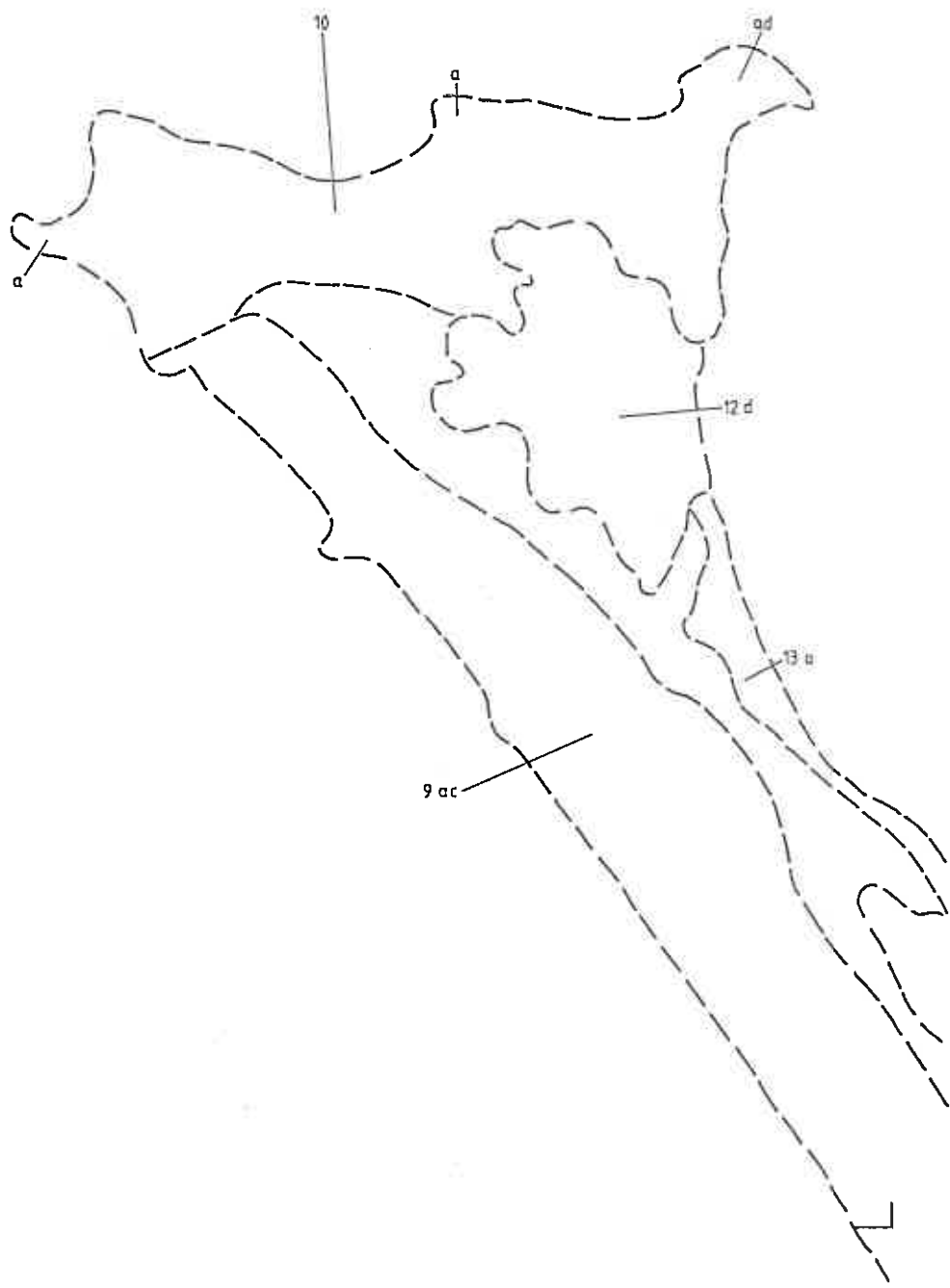
(a)	Erosion, flooding, landslip
(b)	Siltation
(c)	Noxious or invasive exotic plants
(d)	Noxious or farmed animals
(e)	Water pollution
(f)	Mining
(g)	Shore stabilisation works
(h)	Aquaculture
(i)	Fishing techniques
(j)	Spoil or refuse dumping
(k)	Recreation
(l)	Coastal sub-division
(m)	Other

1.2 Northland
 5 Human Modification and Use



5 HUMAN MODIFICATION AND USE

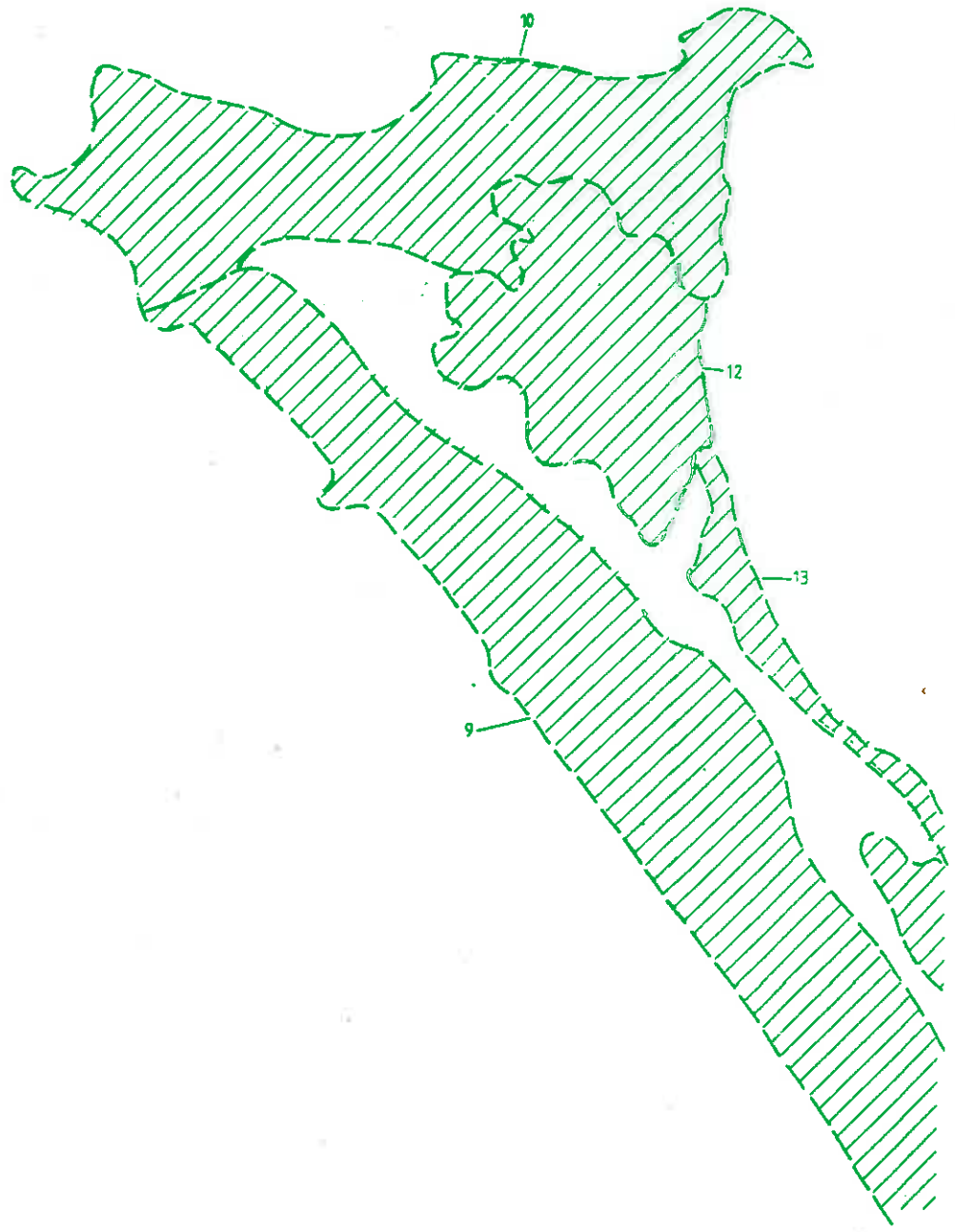
- (a) Land Development
- (b) Reclamations and causeways
- (c) Commercial port areas
- (d) Small boat harbours and moorings
- (e) Outfalls, major pipelines and cables
- (f) Artificial cuts
- (g) Beach replenishment
- (h) Shoreland-based recreation
- (i) Water-based recreation
- (j) Traditional Maori use
- (k) Other



1.2 Northland
6 Existing Protection

6 EXISTING PROTECTION

(a)	National protected areas
(b)	Regional protected areas
(c)	Local protected areas
(d)	Protective zoning
(e)	Marine parks
(f)	Private protected areas
(g)	Voluntary protection of areas
(h)	Rahui areas
(i)	Other

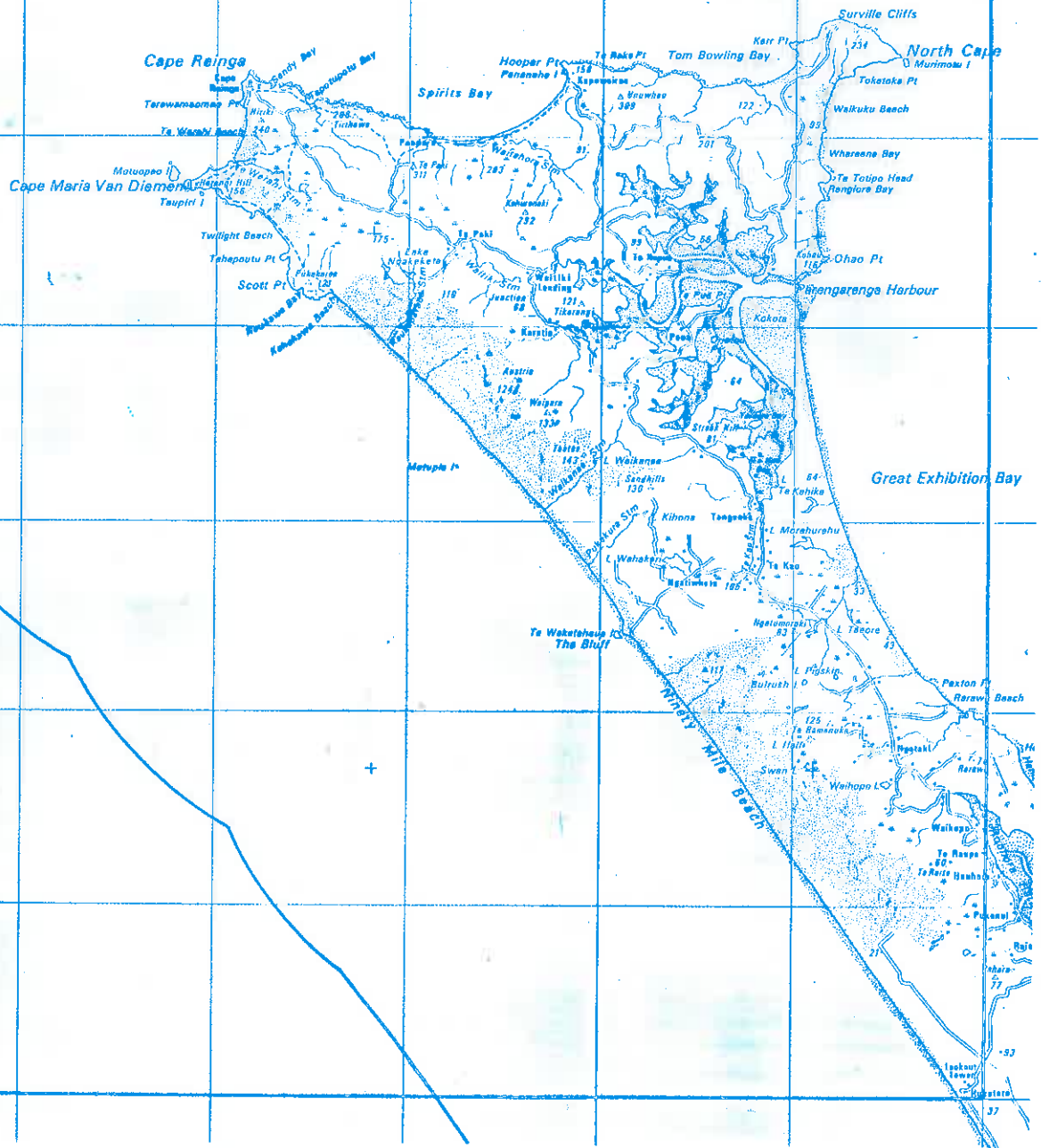


1.2
7
Northland
Conservation
Values

7 CONSERVATION VALUES

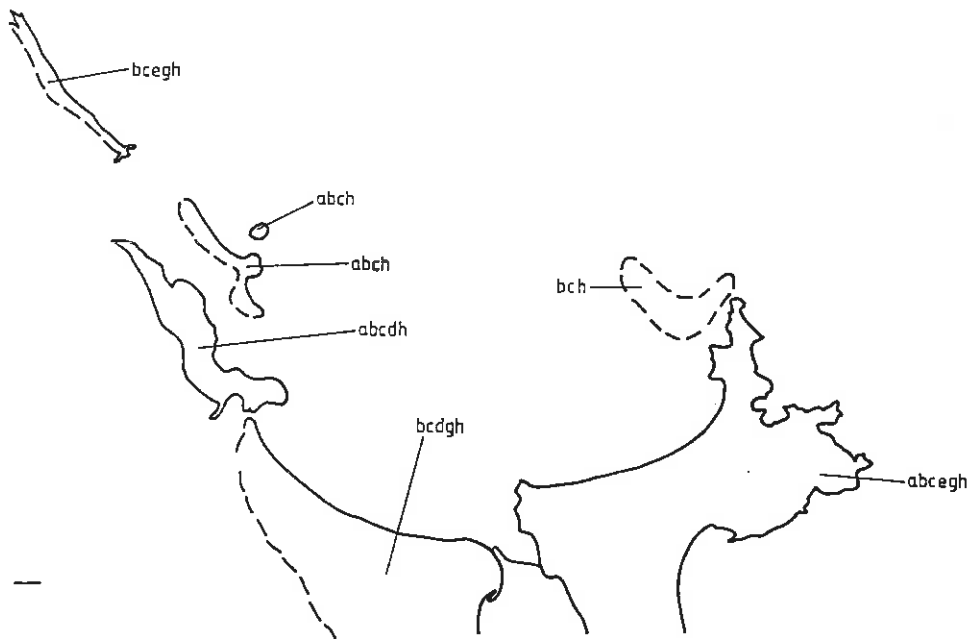


areas of conservation value
areas of existing information
areas where information is lacking




C.R.I. First Order Survey
 Sheet ... 12 ...
 Conservancy Northland
 Map No.
 Category
Department of Survey and Land Information
 Licence 1980/52
 Crown Copyright Reserved

Legend

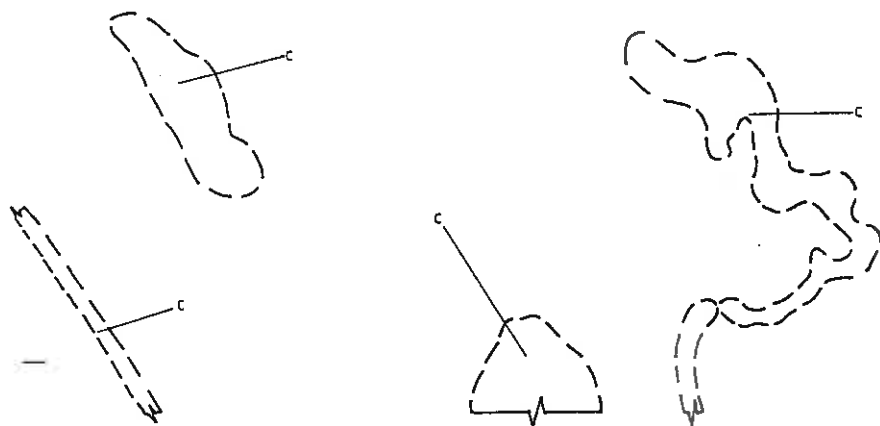


1.3 Northland
1 Natural

NATURAL VALUES

Features of Important Natural Value:

- (a) high degree of naturalness
- (b) rare/unique species, communities or habitats
- (c) important breeding/ feeding/ roosting/ haulout/ nursery areas
- (d) fragile/environmentally sensitive areas
- (e) unique or unusual landforms
- (f) representativeness
- (g) known scientific value
- (h) known national or international importance
- (i) other



1.3

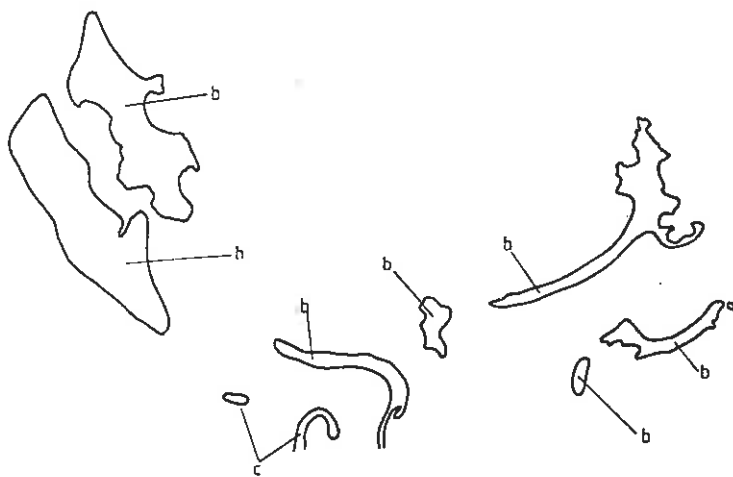
2

Northland
Cultural

2 CULTURAL VALUES

Features of Important Cultural Value

(a)	traditional use
(b)	aesthetic value
(c)	land/seascape value
(d)	spiritual value
(e)	educational value
(f)	other



1.3

Northland

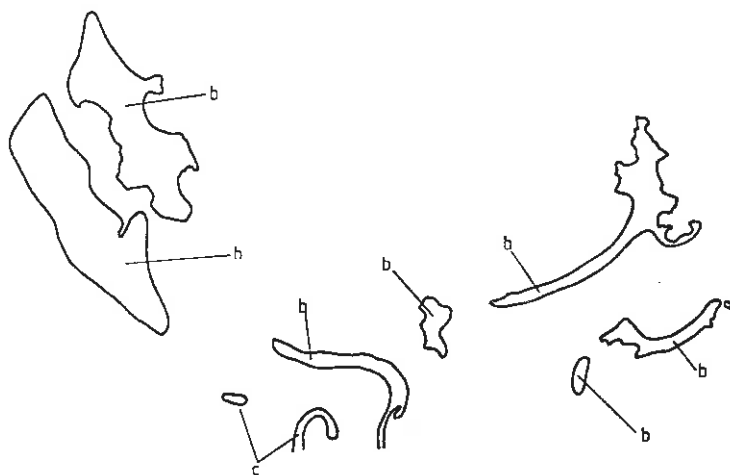
3

Historic

3 HISTORIC VALUES

Features of Important Historic Value:

(a)	known historic value
(b)	archaeological value - Maori origin
(c)	archaeological value - non-Maori origin
(d)	shipwrecks & wreck sites
(e)	known national or international importance
(f)	other



1.3

Northland

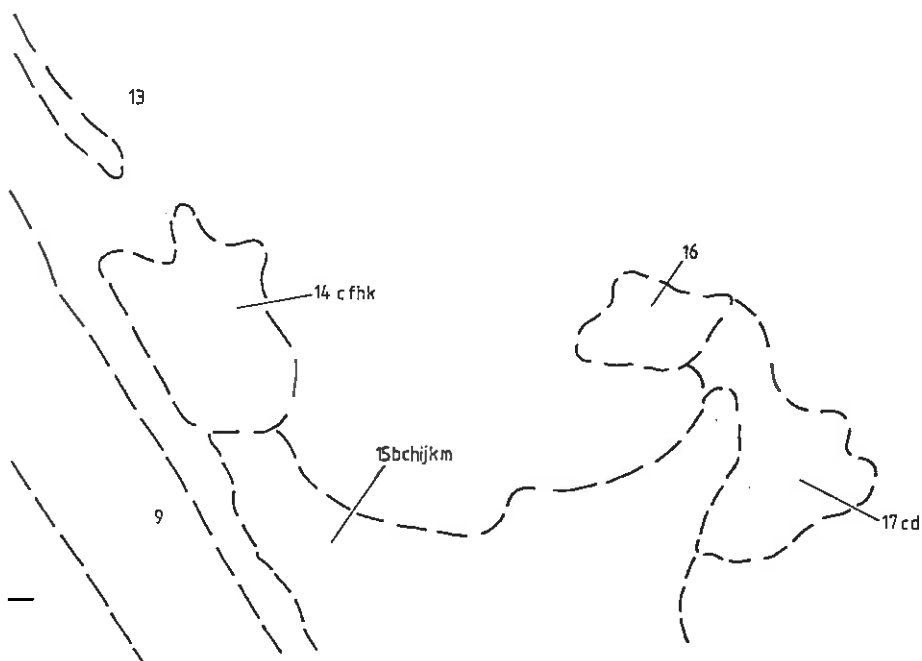
3

Historic

3 HISTORIC VALUES

Features of Important Historic Value:

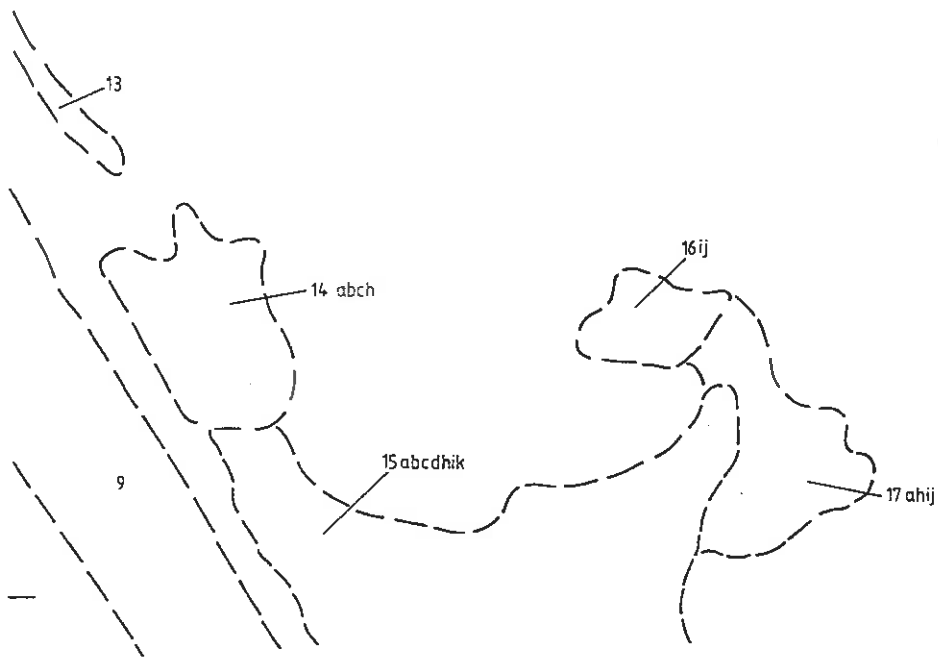
(a)	known historic value
(b)	archaeological value - Maori origin
(c)	archaeological value - non-Maori origin
(d)	shipwrecks & wreck sites
(e)	known national or international importance
(f)	other



1.3
4
Northland
Existing Threats

EXISTING THREATS

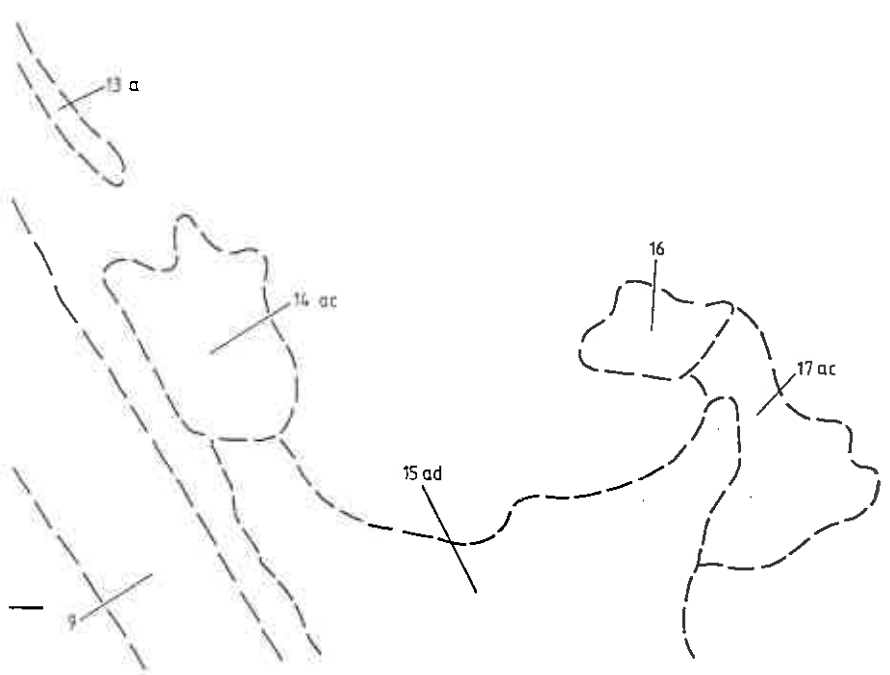
(a)	Erosion, flooding, landslip
(b)	Siltation
(c)	Noxious or invasive exotic plants
(d)	Noxious or farmed animals
(e)	Water pollution
(f)	Mining
(g)	Shore stabilisation works
(h)	Aquaculture
(i)	Fishing techniques
(j)	Spoil or refuse dumping
(k)	Recreation
(l)	Coastal sub-division
(m)	Other



1.3
5
Northland
Human
Modification and Use

5 HUMAN MODIFICATION AND USE

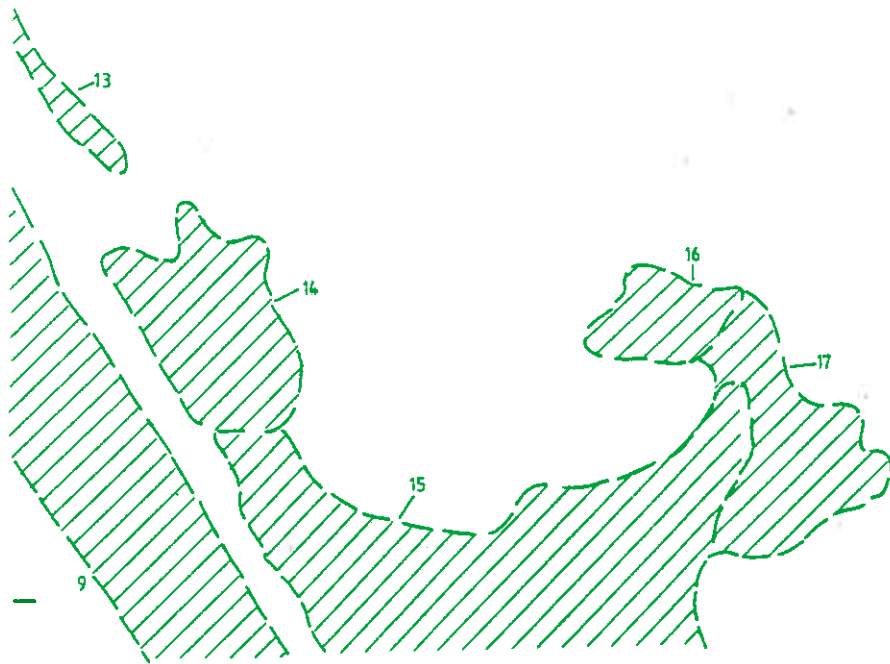
(a)	Land Development
(b)	Reclamations and causeways
(c)	Commercial port areas
(d)	Small boat harbours and moorings
(e)	Outfalls, major pipelines and cables
(f)	Artificial cuts
(g)	Beach replenishment
(h)	Shoreland-based recreation
(i)	Water-based recreation
(j)	Traditional Maori use
(k)	Other



1.3 Northland
 6 Existing Protection




6 EXISTING PROTECTION

(a)	National protected areas
(b)	Regional protected areas
(c)	Local protected areas
(d)	Protective zoning
(e)	Marine parks
(f)	Private protected areas
(g)	Voluntary protection of areas
(h)	Rāhui areas
(i)	Other



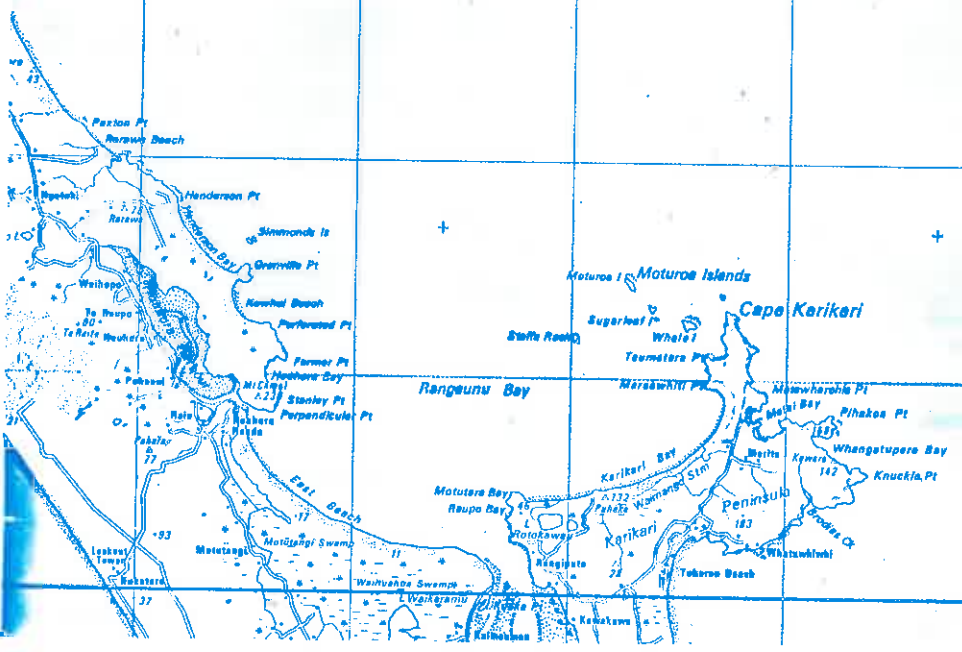
1.3
7
Northland
Conservation
Values

7 CONSERVATION VALUES

-  areas of conservation value
-  areas of existing information
-  areas where information is lacking

Cliffs
North Cape
 Muriwhiwhi I
 Moko Pt
 Beach
 Bay
 Head Bay
 Pt
 Harbour

Great Exhibition Bay



Balphan Pts
 Takea

 **C.R.I. First Order Survey**

Sheet **1.3**

Conservancy **Northland**

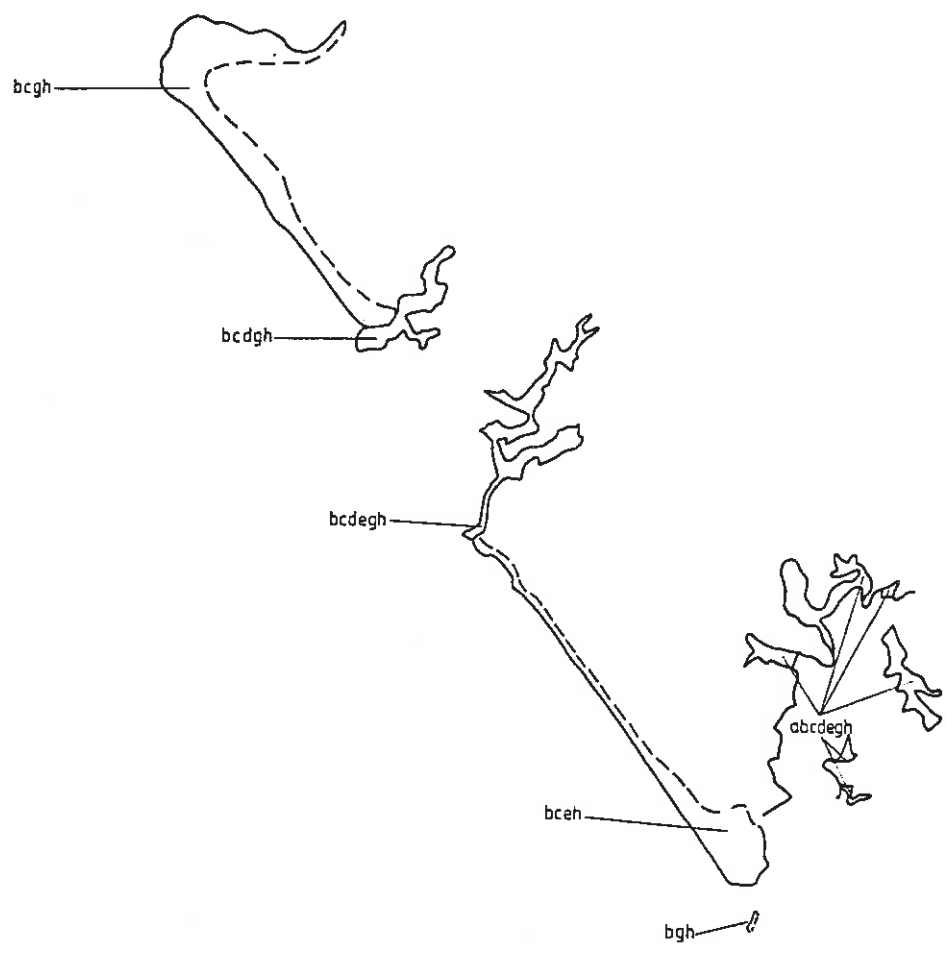
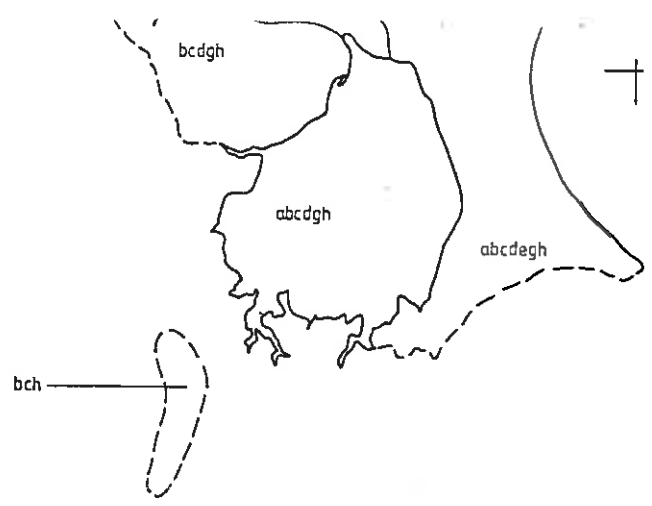
Map No. _____

Category _____

Department of Survey and Land Information
 Licenced 1990/52
 Crown Copyright Reserved

Legend





2.1

Northland

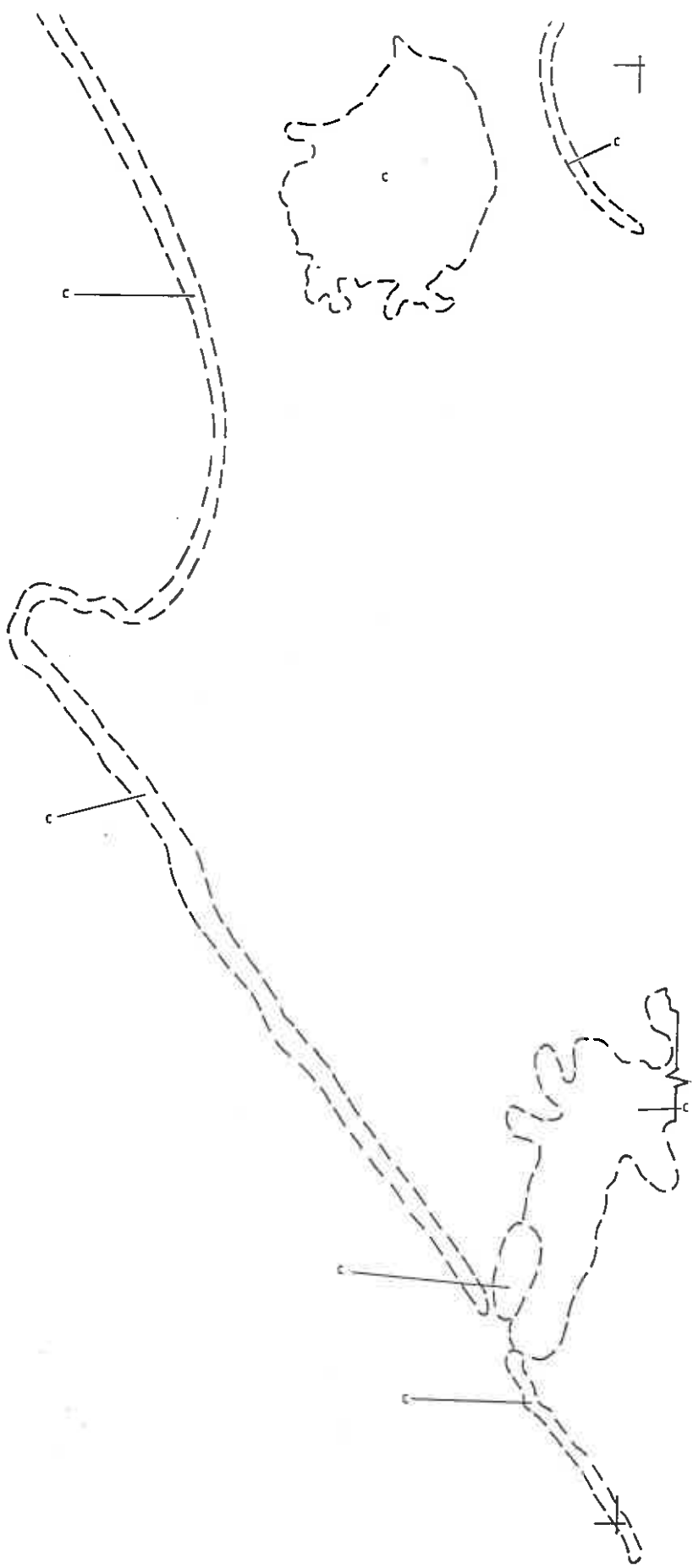
1

Natural

1 NATURAL VALUES

Features of Important Natural Value:

- (a) high degree of naturalness
- (b) rare/unique species, communities or habitats
- (c) important breeding/ feeding/ roosting/ haulout/ nursery areas
- (d) fragile/environmentally sensitive areas
- (e) unique or unusual landforms
- (f) representativeness
- (g) known scientific value
- (h) known national or international importance
- (i) other



2.1

Northland

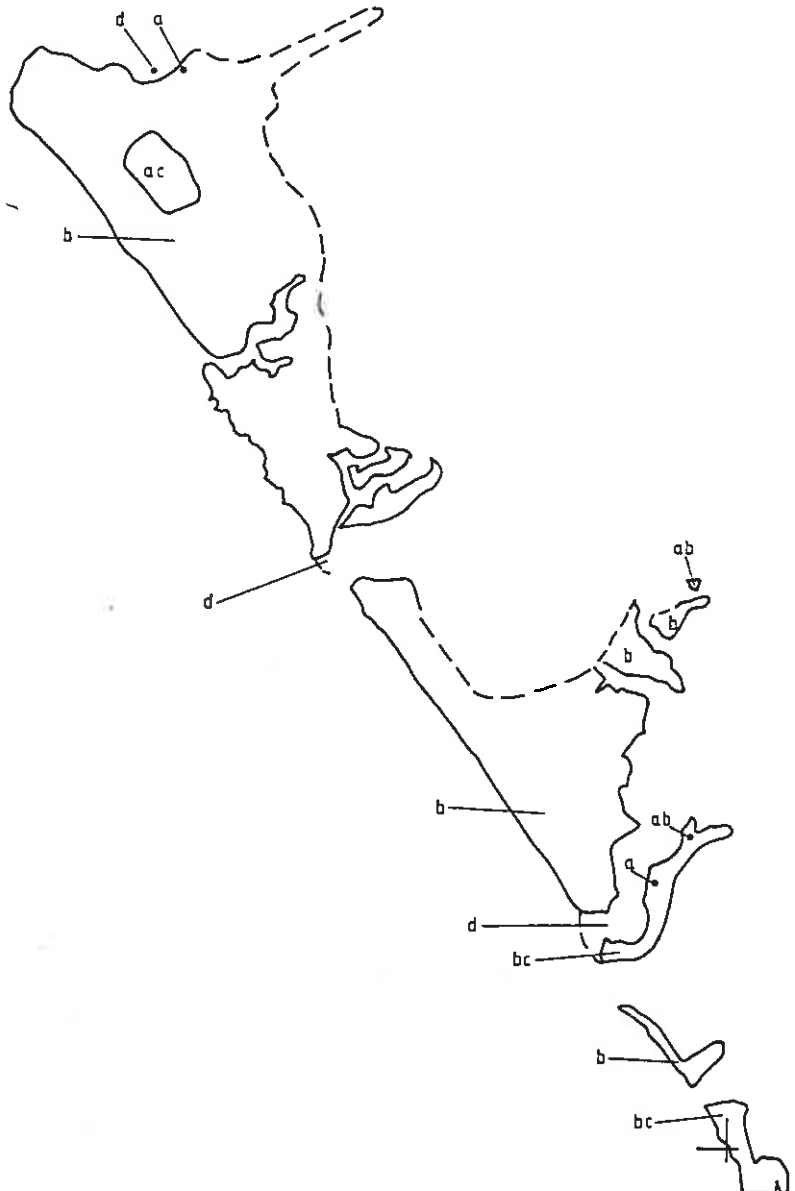
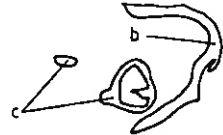
2

Cultural

2 CULTURAL VALUES

Features of Important Cultural Value

(a)	traditional use
(b)	aesthetic value
(c)	land/seascape value
(d)	spiritual value
(e)	educational value
(f)	other

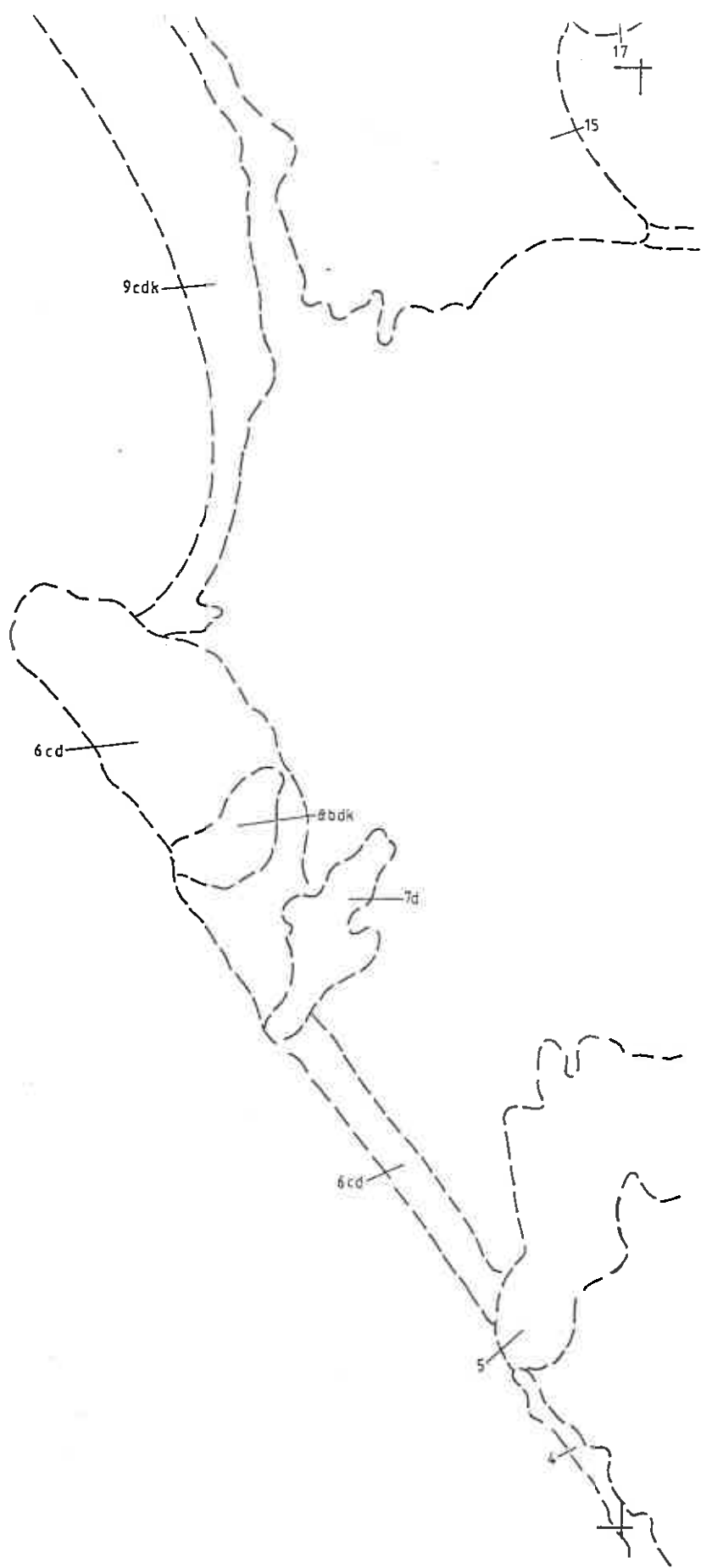


2.1
3
Northland
Historic

3 HISTORIC VALUES

Features of Important Historic Value:

- (a) known historic value
- (b) archaeological value - Maori origin
- (c) archaeological value - non-Maori origin
- (d) shipwrecks & wreck sites
- (e) known national or international importance
- (f) other



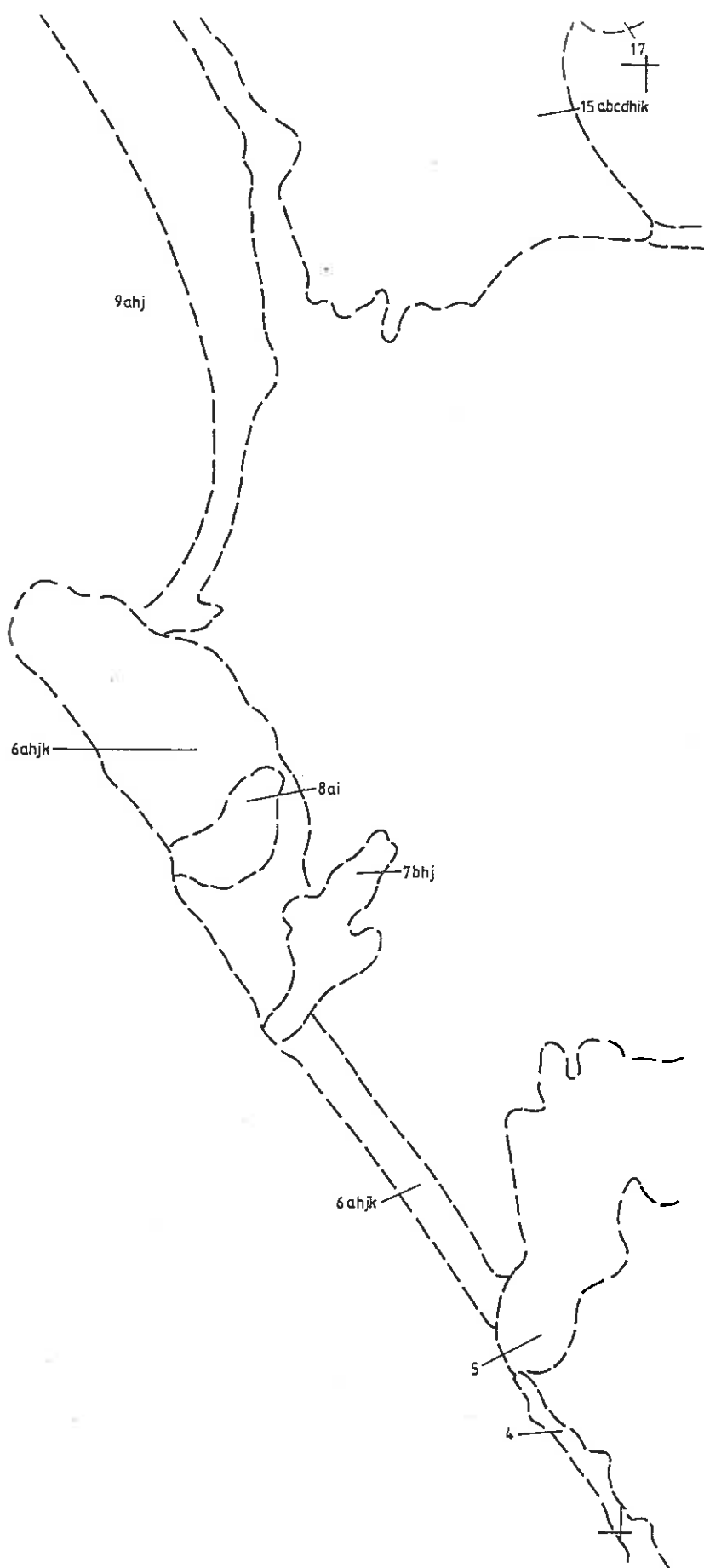
2.1

4

Northland
Existing
Threats

4 EXISTING THREATS

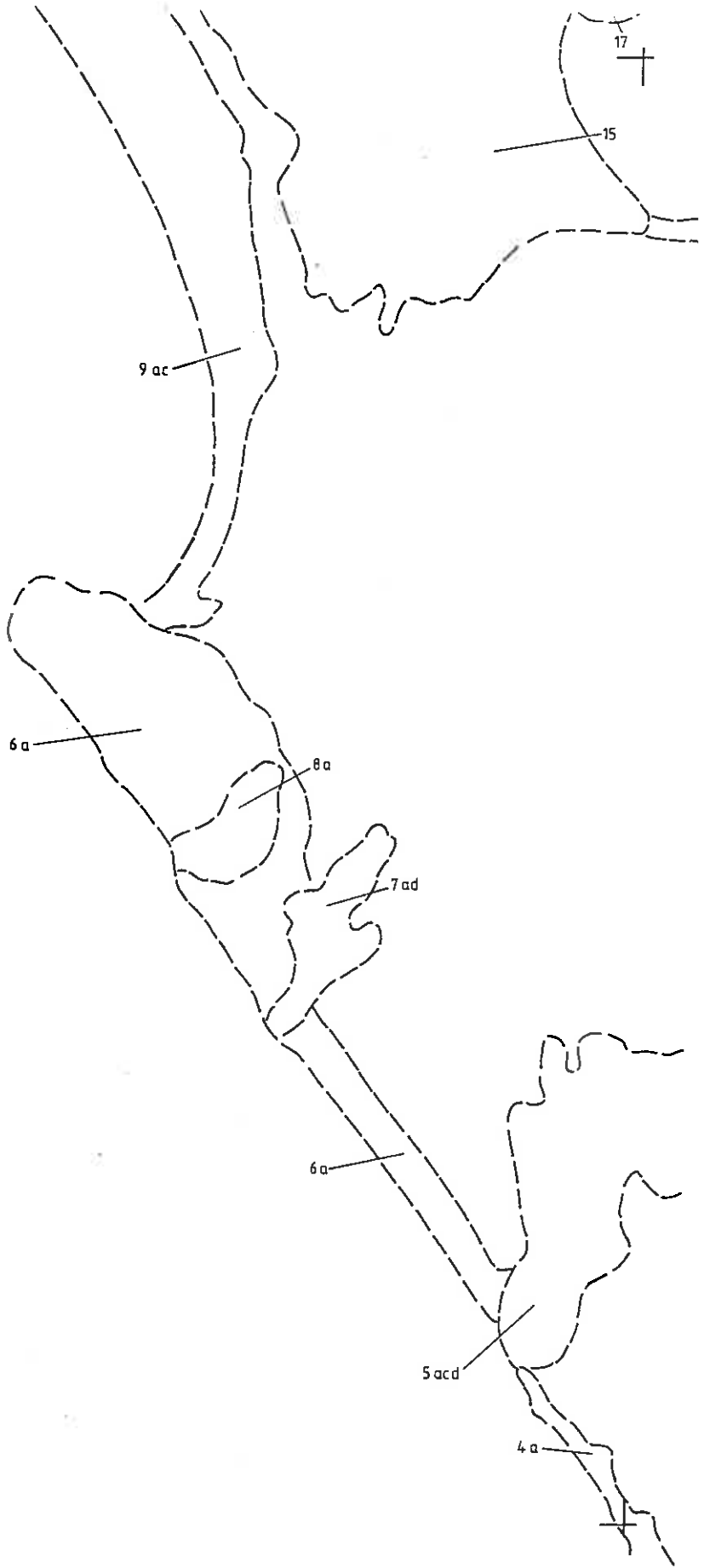
(a)	Erosion, flooding, landslip
(b)	Siltation
(c)	Noxious or invasive exotic plants
(d)	Noxious or farmed animals
(e)	Water pollution
(f)	Mining
(g)	Shore stabilisation works
(h)	Aquaculture
(i)	Fishing techniques
(j)	Spoil or refuse dumping
(k)	Recreation
(l)	Coastal sub-division
(m)	Other



2.1 Northland
 5 Human Modification and Use

5 HUMAN MODIFICATION AND USE

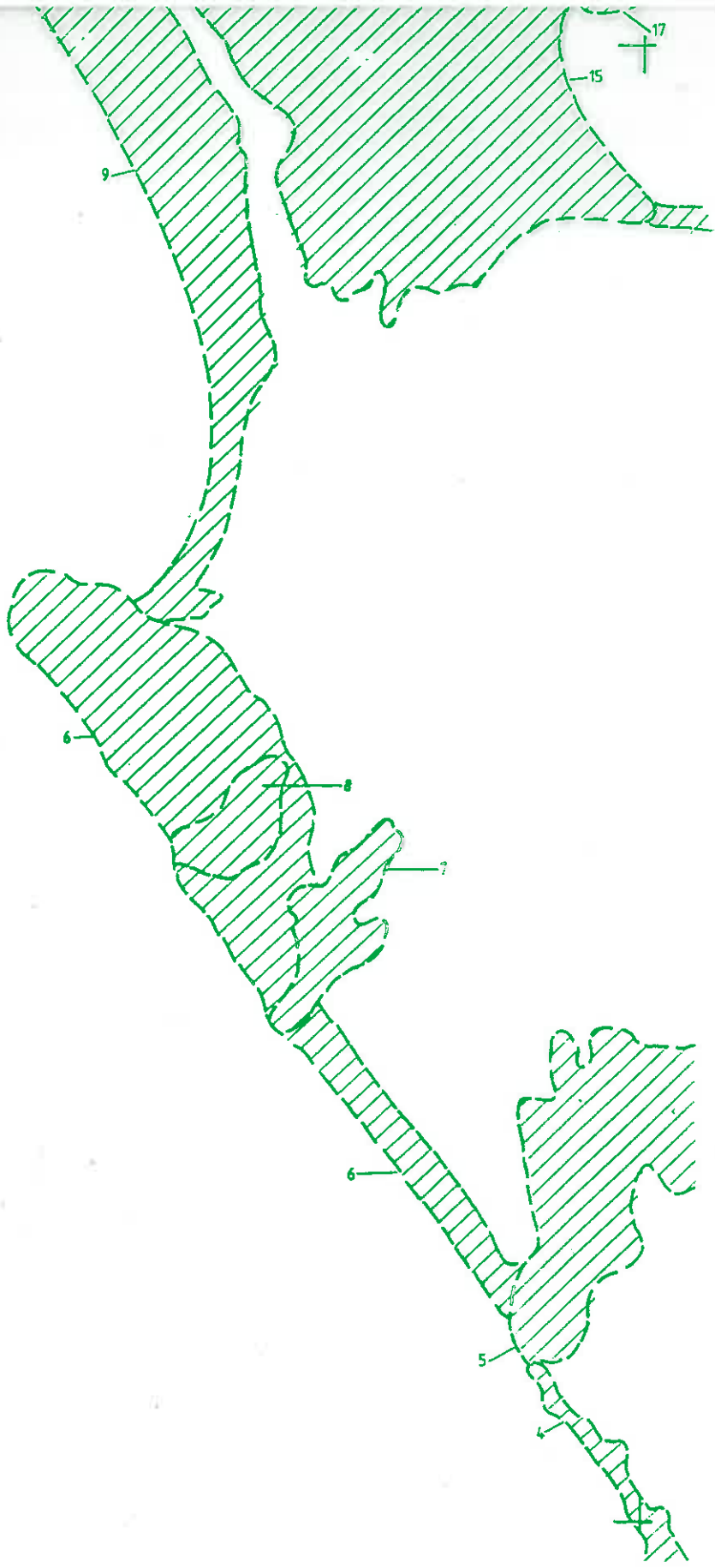
(a)	Land Development
(b)	Reclamations and causeways
(c)	Commercial port areas
(d)	Small boat harbours and moorings
(e)	Outfalls, major pipelines and cables
(f)	Artificial cuts
(g)	Beach replenishment
(h)	Shoreland-based recreation
(i)	Water-based recreation
(j)	Traditional Maori use
(k)	Other



2.1
6
Northland
Existing
Protection




6 EXISTING PROTECTION

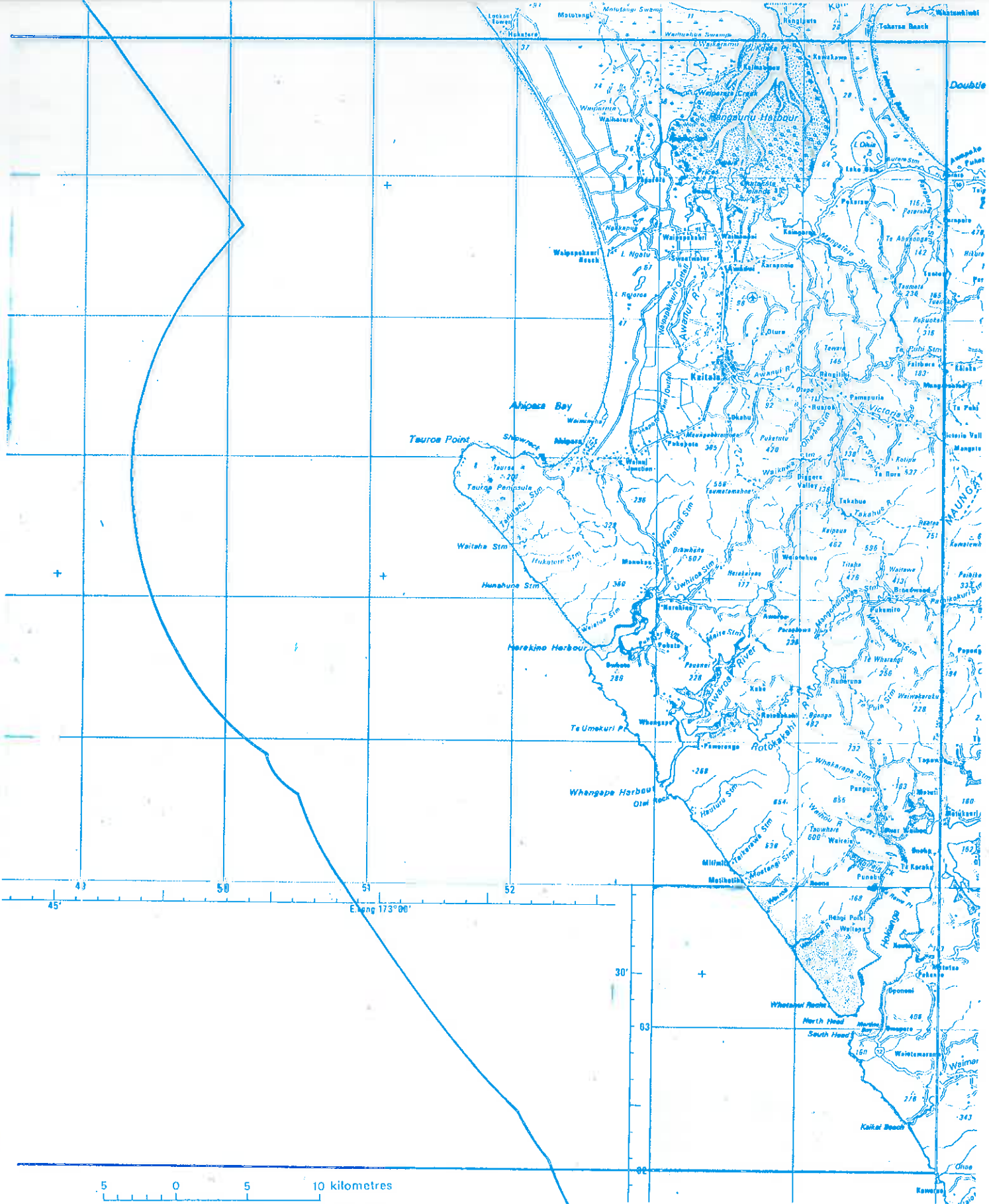
(a)	National protected areas
(b)	Regional protected areas
(c)	Local protected areas
(d)	Protective zoning
(e)	Marine parks
(f)	Private protected areas
(g)	Voluntary protection of areas
(h)	Rahui areas
(i)	Other



2.1
7
Northland
Conservation
Values

7 CONSERVATION VALUES

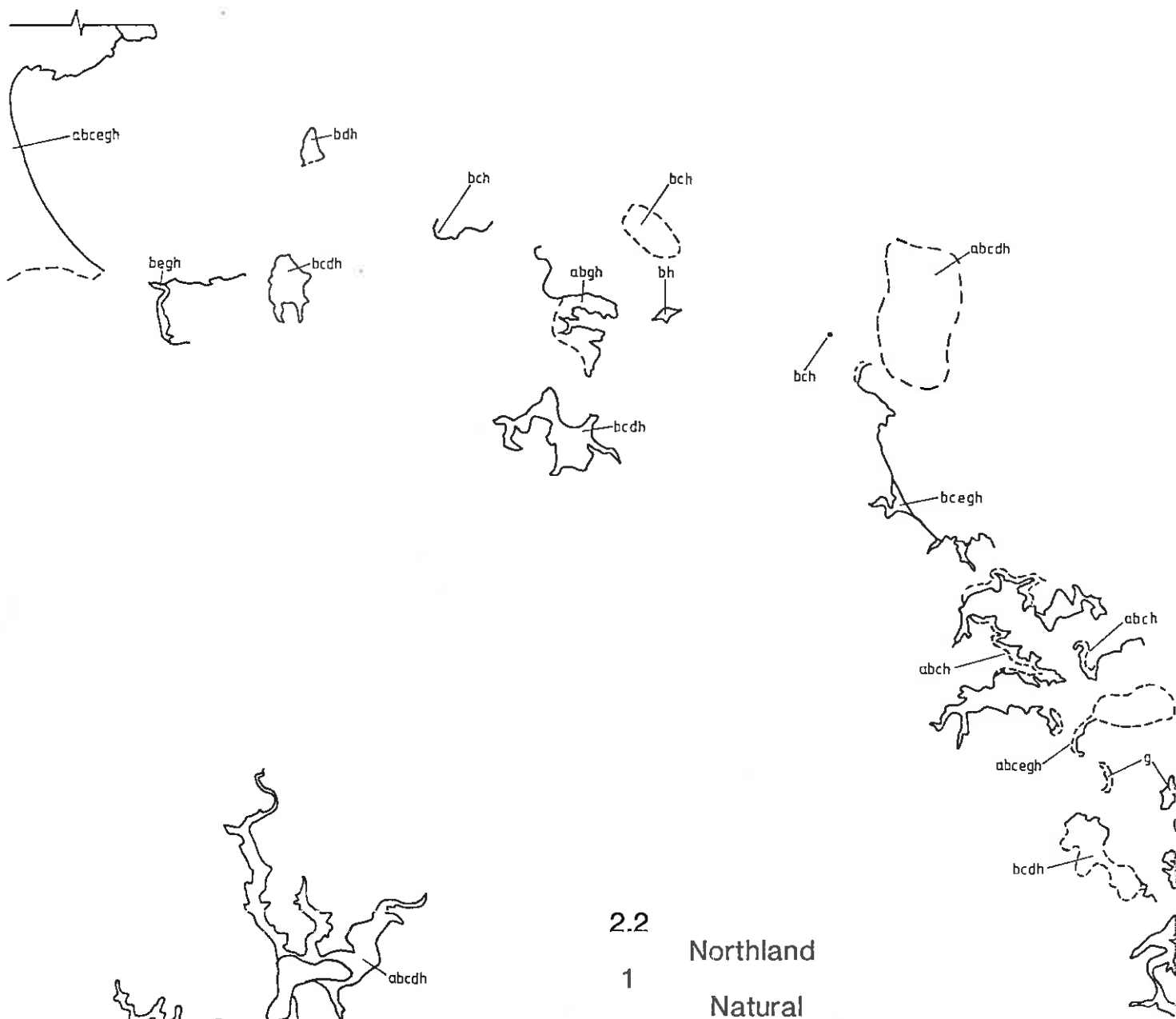
	areas of conservation value
	areas of existing information
	areas where information is lacking



5 0 5 10 kilometres


C.R.I. First Order Survey
 Sheet 2.1
 Conservancy Northland
 Map No. _____
 Category _____
 Department of Survey and Land Information
 Crown Copyright Reserved

Legend

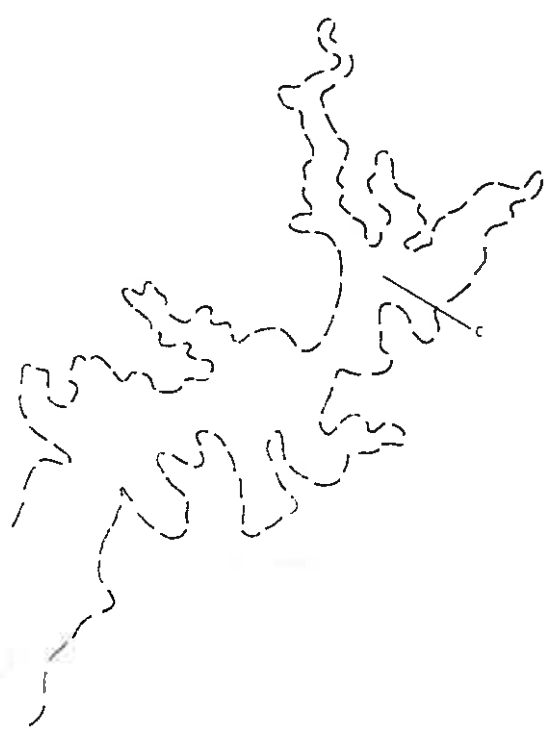
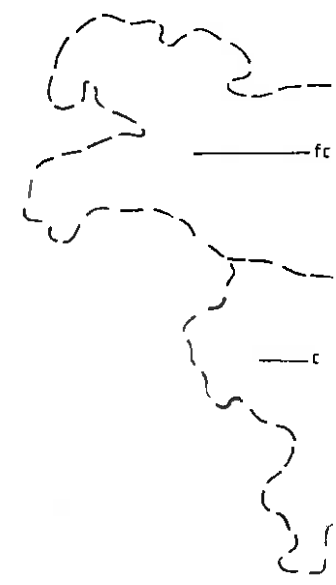
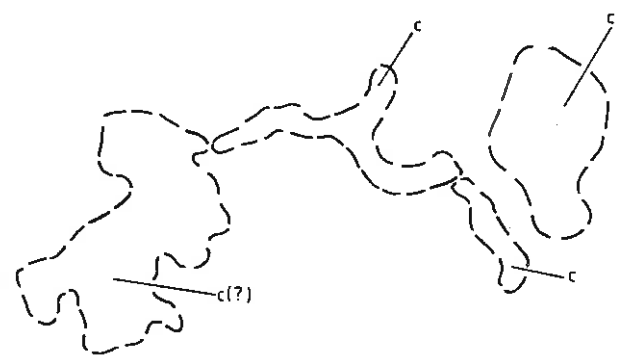



2.2
1
Northland
Natural

NATURAL VALUES

Features of Important Natural Value:

- (a) high degree of naturalness
- (b) rare/unique species, communities or habitats
- (c) important breeding/ feeding/ roosting/ haulout/ nursery areas
- (d) fragile/environmentally sensitive areas
- (e) unique or unusual landforms
- (f) representativeness
- (g) known scientific value
- (h) known national or international importance
- (i) other



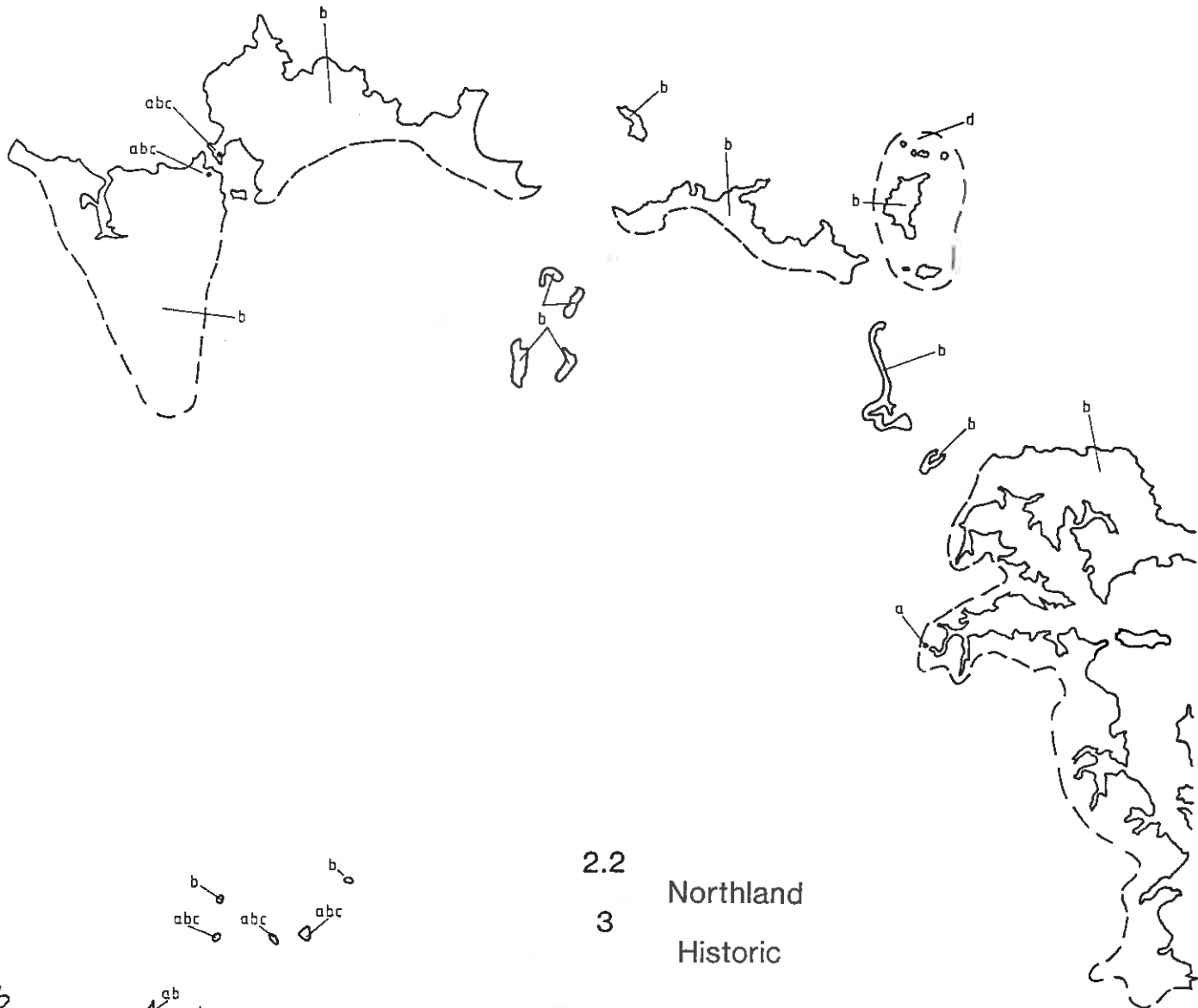
2.2
2 Northland
Cultural

2 CULTURAL VALUES

Features of Important Cultural Value

- (a) traditional use
- (b) aesthetic value
- (c) land/seascape value
- (d) spiritual value
- (e) educational value
- (f) other





2.2

Northland

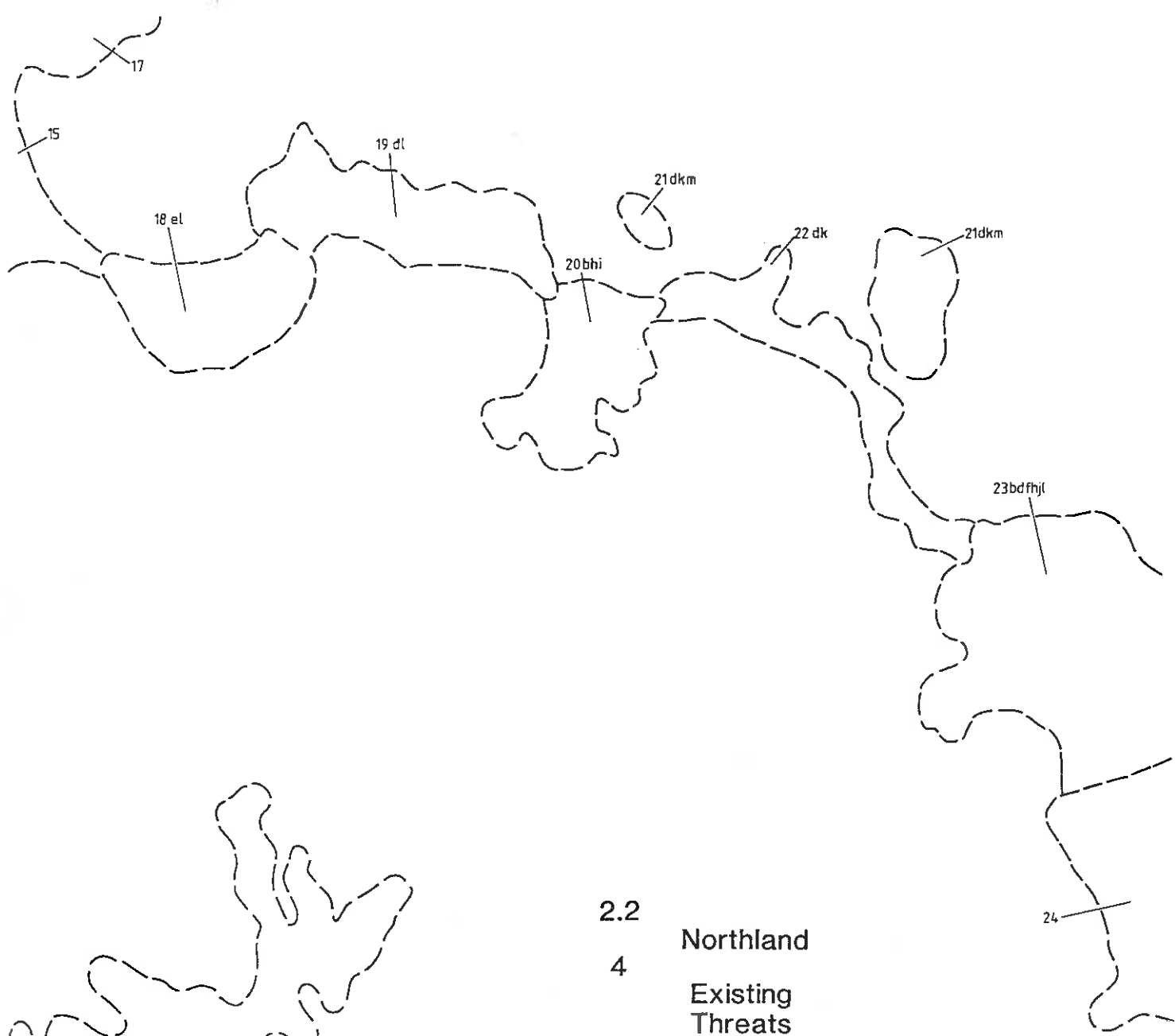
3

Historic

3 HISTORIC VALUES

Features of Important Historic Value:

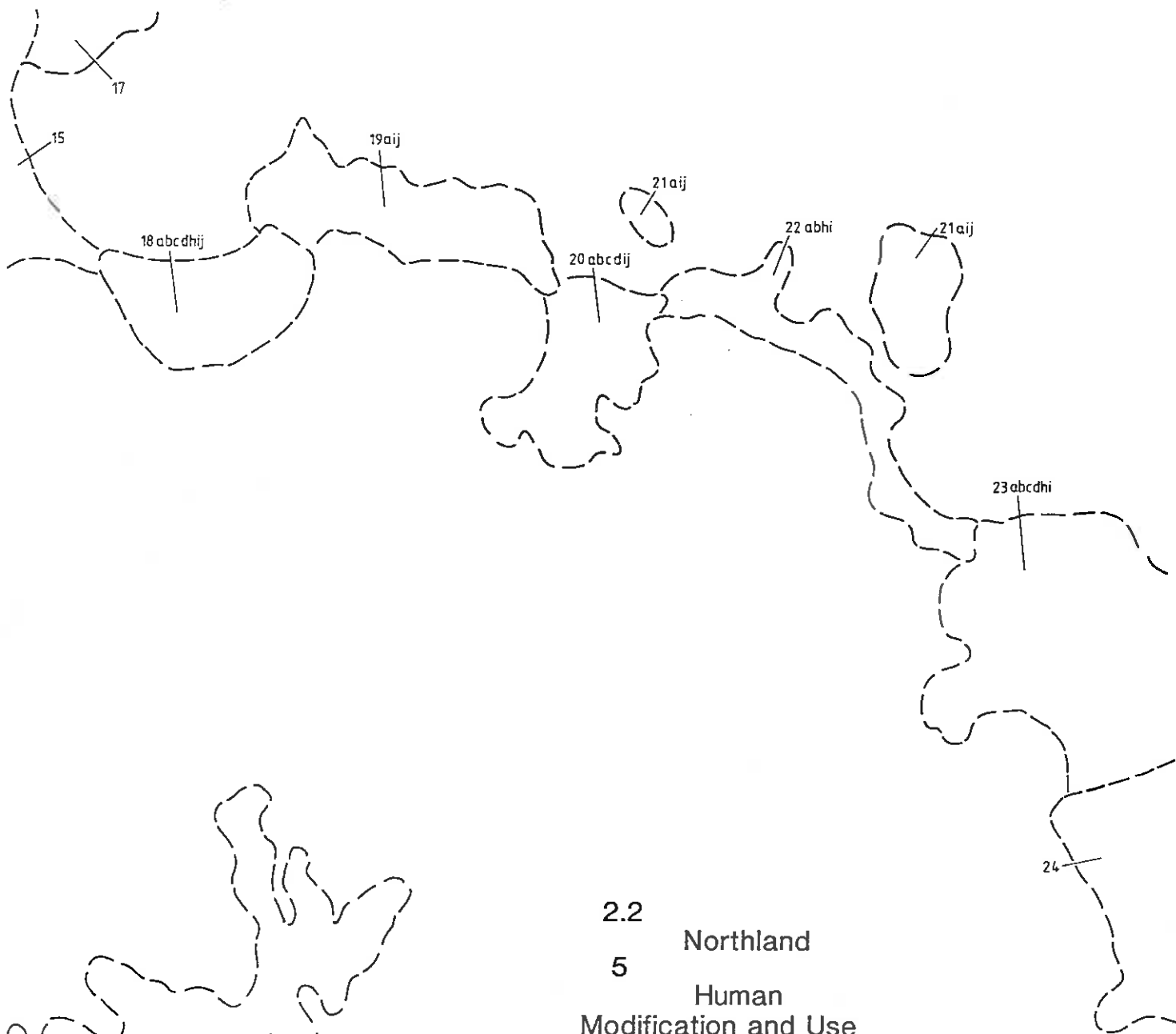
(a)	known historic value
(b)	archaeological value - Maori origin
(c)	archaeological value - non-Maori origin
(d)	shipwrecks & wreck sites
(e)	known national or international importance
(f)	other



4 EXISTING THREATS

(a)	Erosion, flooding, landslip
(b)	Siltation
(c)	Noxious or invasive exotic plants
(d)	Noxious or farmed animals
(e)	Water pollution
(f)	Mining
(g)	Shore stabilisation works
(h)	Aquaculture
(i)	Fishing techniques
(j)	Spoil or refuse dumping
(k)	Recreation
(l)	Coastal sub-division
(m)	Other



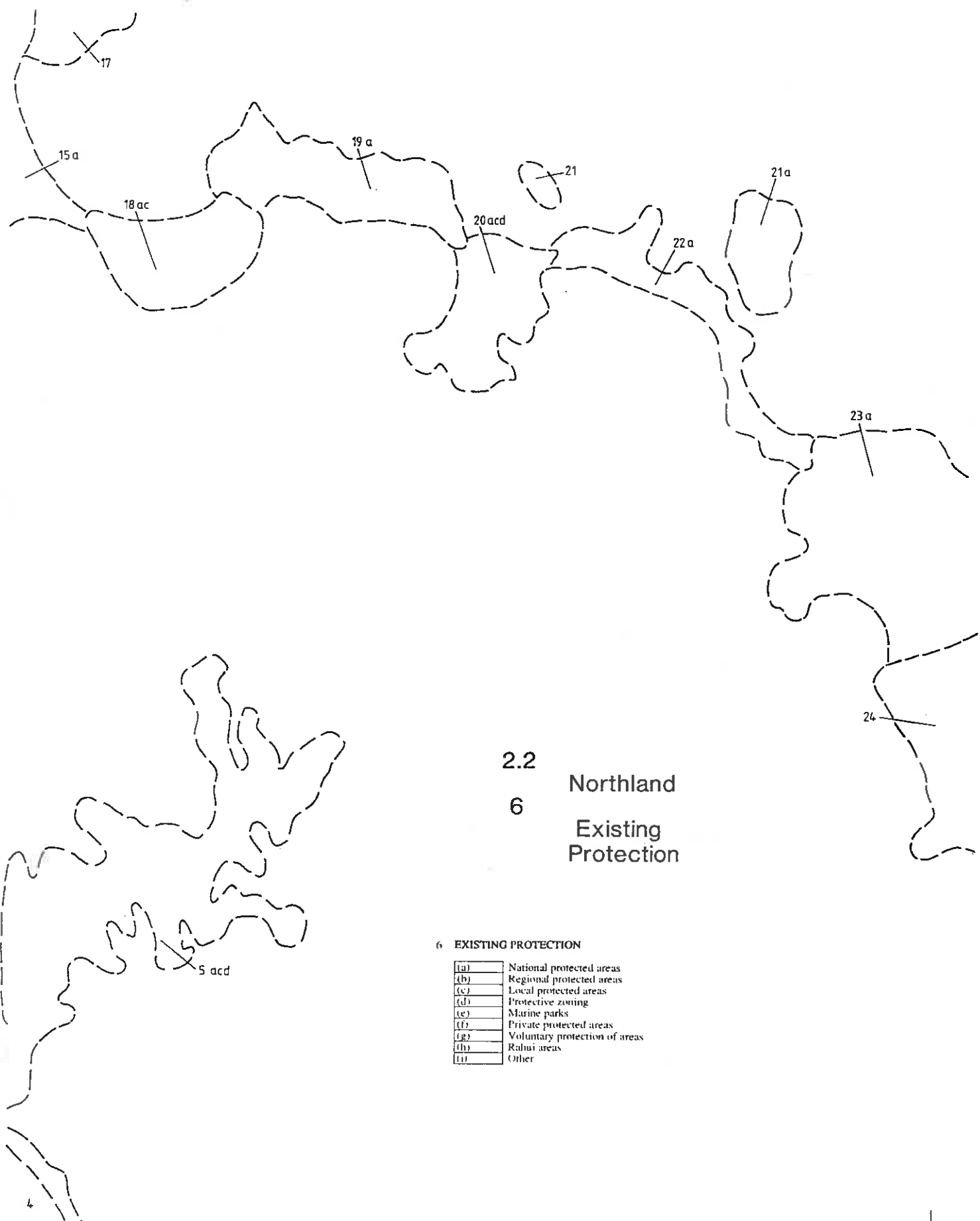


2.2
5
Northland
Human
Modification and Use

8 HUMAN MODIFICATION AND USE

(a)	Land Development
(b)	Reclamations and causeways
(c)	Commercial port areas
(d)	Small boat harbours and moorings
(e)	Outfalls, major pipelines and cables
(f)	Artificial cuts
(g)	Beach replenishment
(h)	Shoreland-based recreation
(i)	Water-based recreation
(j)	Traditional Maori use
(k)	Other





2.2
6 Northland
Existing Protection

6 EXISTING PROTECTION

(a)	National protected areas
(b)	Regional protected areas
(c)	Local protected areas
(d)	Protective zoning
(e)	Marine parks
(f)	Private protected areas
(g)	Voluntary protection of areas
(h)	Rahui areas
(i)	Other



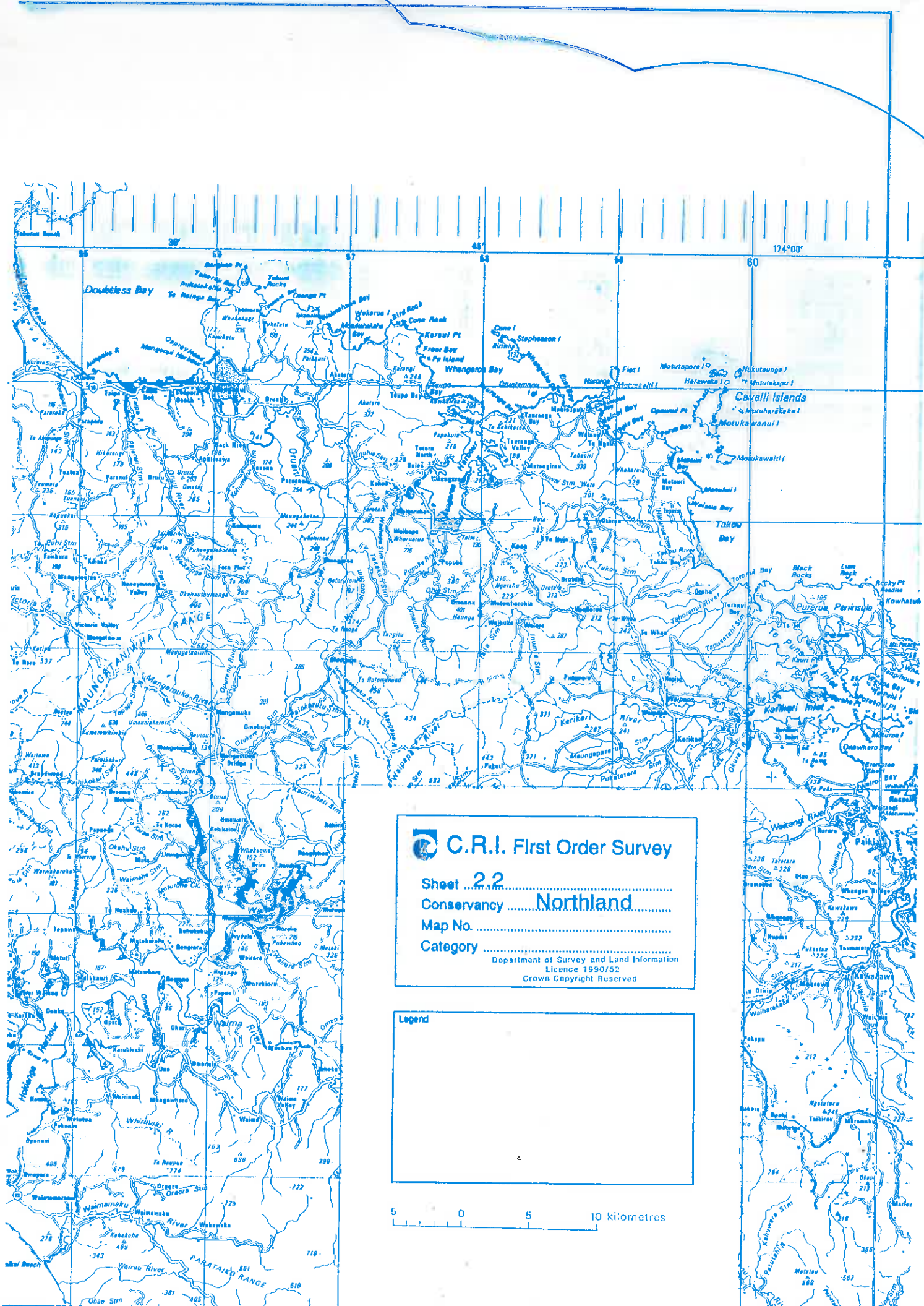
2.2


Northland Conservation Values

CONSERVATION VALUES

	Area of Conservation Value
	Area of Ecological Importance
	Area of Regional Significance

0 10 20 Kilometres




C.R.I. First Order Survey
 Sheet **22**
 Conservancy **Northland**
 Map No.
 Category
 Department of Survey and Land Information
 Licence 1990/52
 Crown Copyright Reserved

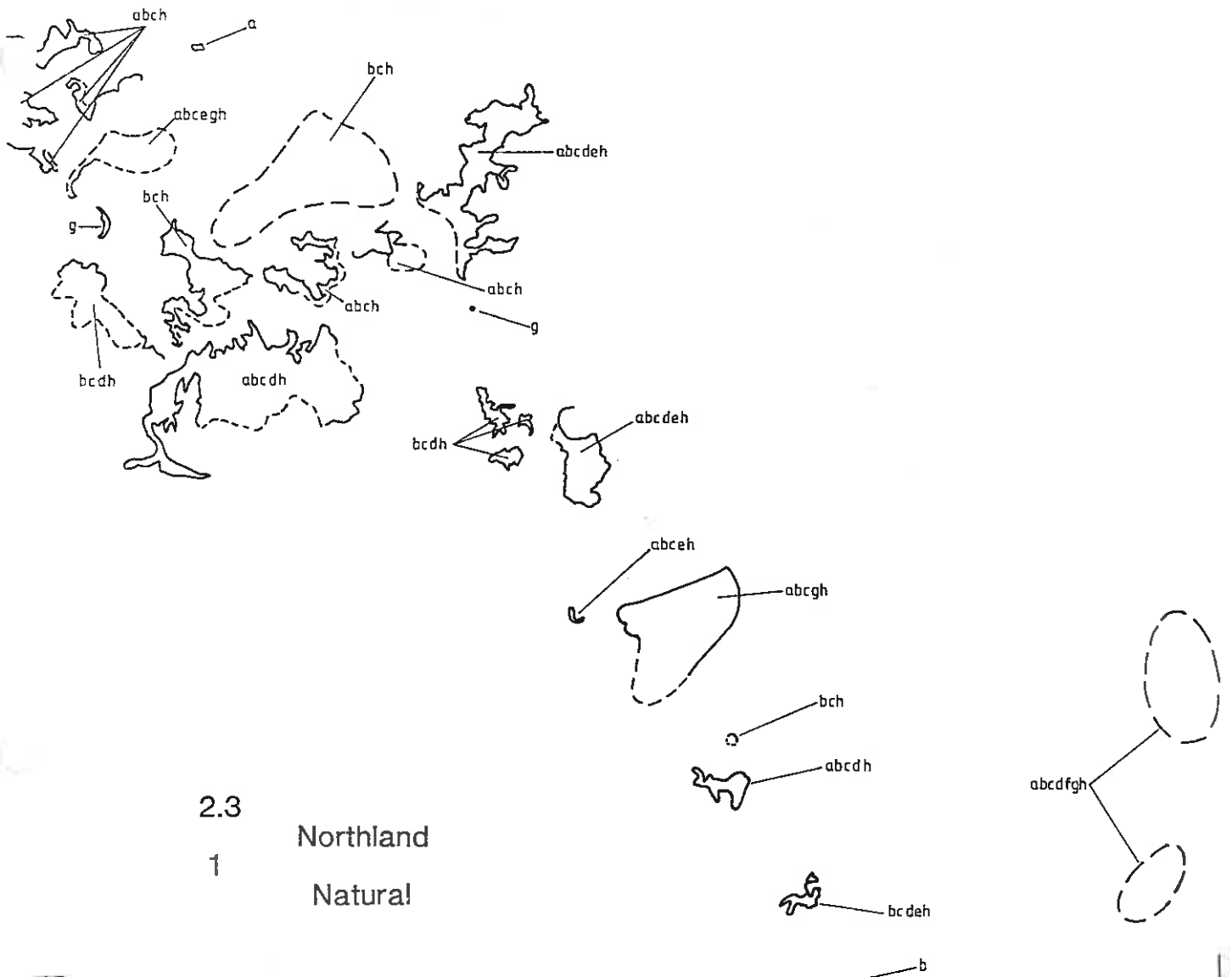
Legend
 (Empty box for legend content)



1 NATURAL VALUES

Features of Important Natural Value:

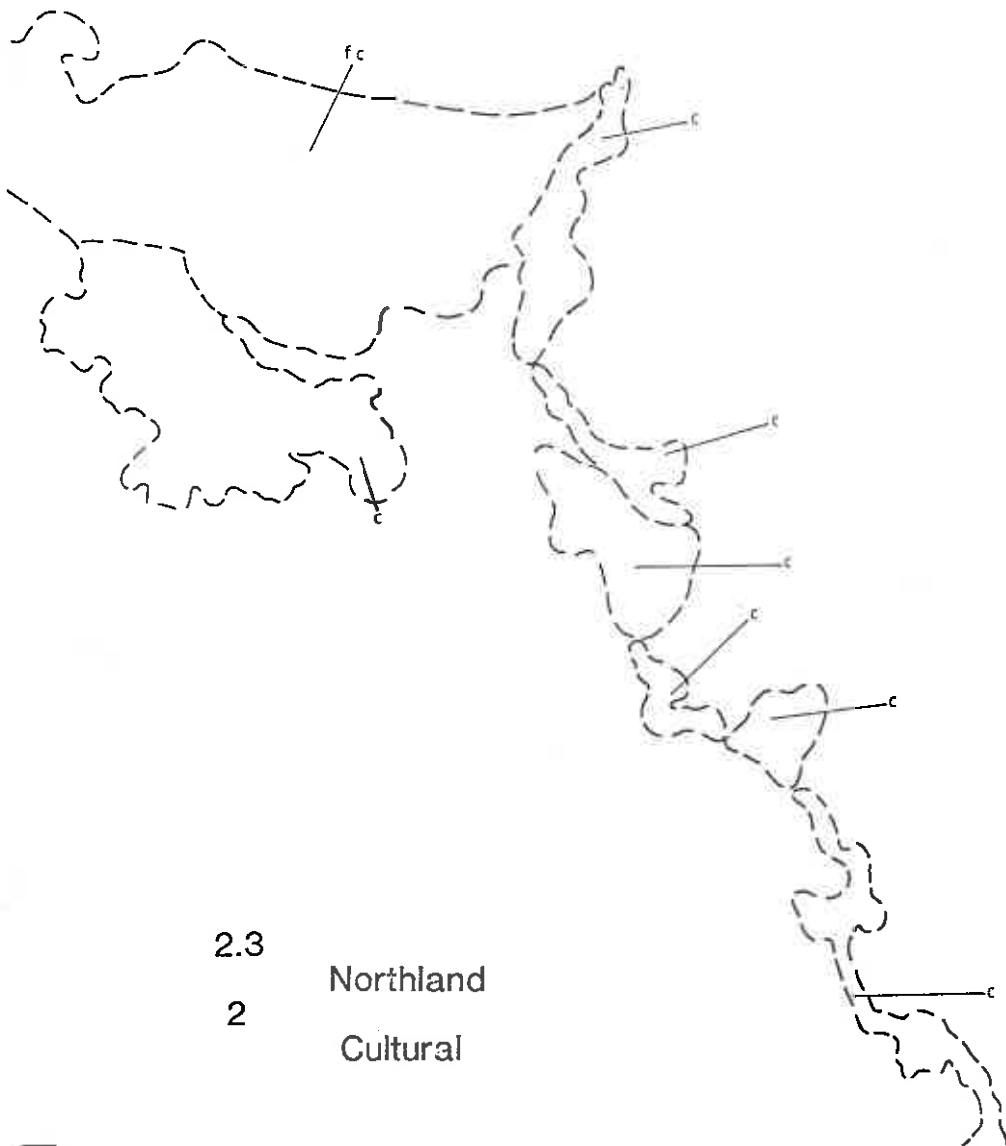
(a)	high degree of naturalness
(b)	rare/unique species, communities or habitats
(c)	important breeding/feeding/roosting/haulout/nursery areas
(d)	fragile/environmentally sensitive areas
(e)	unique or unusual landforms
(f)	representativeness
(g)	known scientific value
(h)	known national or international importance
(i)	other



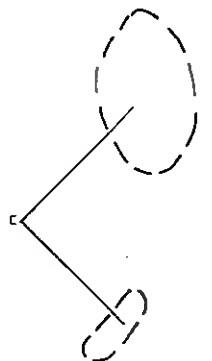
2 CULTURAL VALUES

Features of Important Cultural Value

(a)	traditional use
(b)	aesthetic value
(c)	land/seascape value
(d)	spiritual value
(e)	educational value
(f)	other



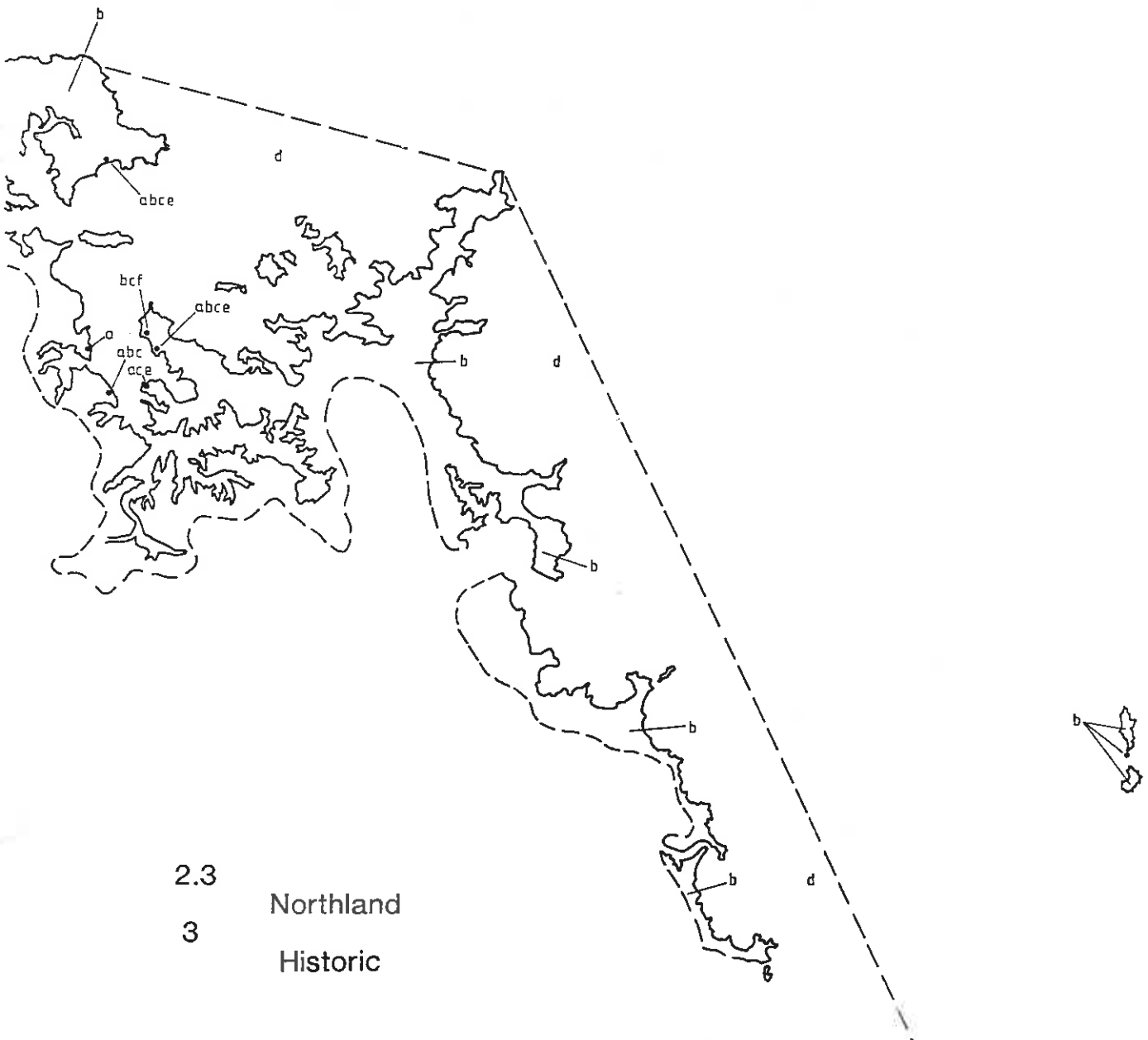
2.3
2 Northland
Cultural



3 HISTORIC VALUES

Features of Important Historic Value:

(a)	known historic value
(b)	archaeological value - Maori origin
(c)	archaeological value - non-Maori origin
(d)	Shipwrecks & wreck sites
(e)	known national or international importance
(f)	other



2.3

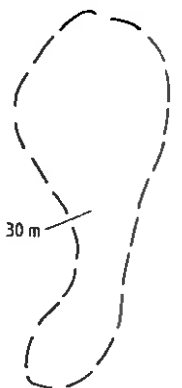
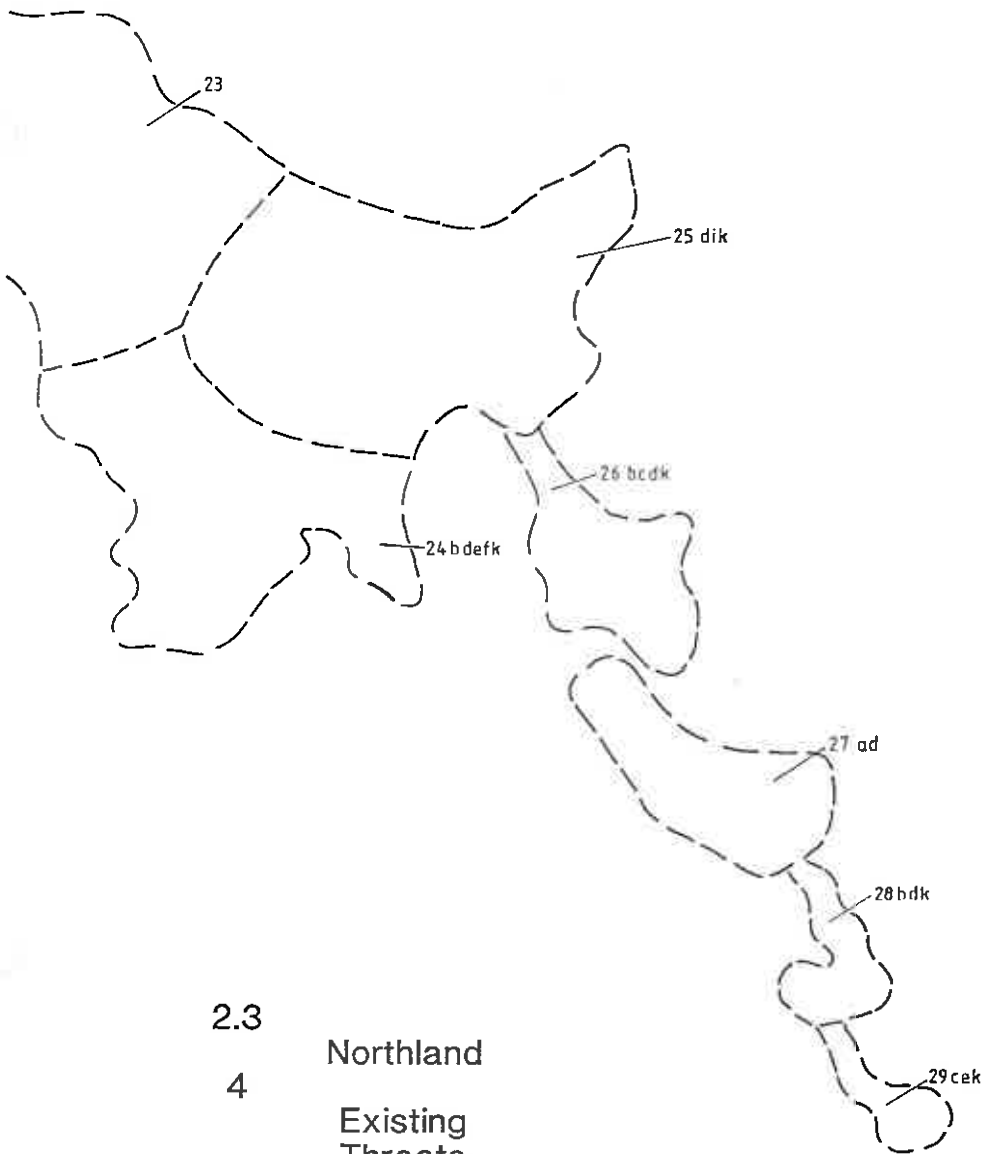
Northland

3

Historic

4 EXISTING THREATS

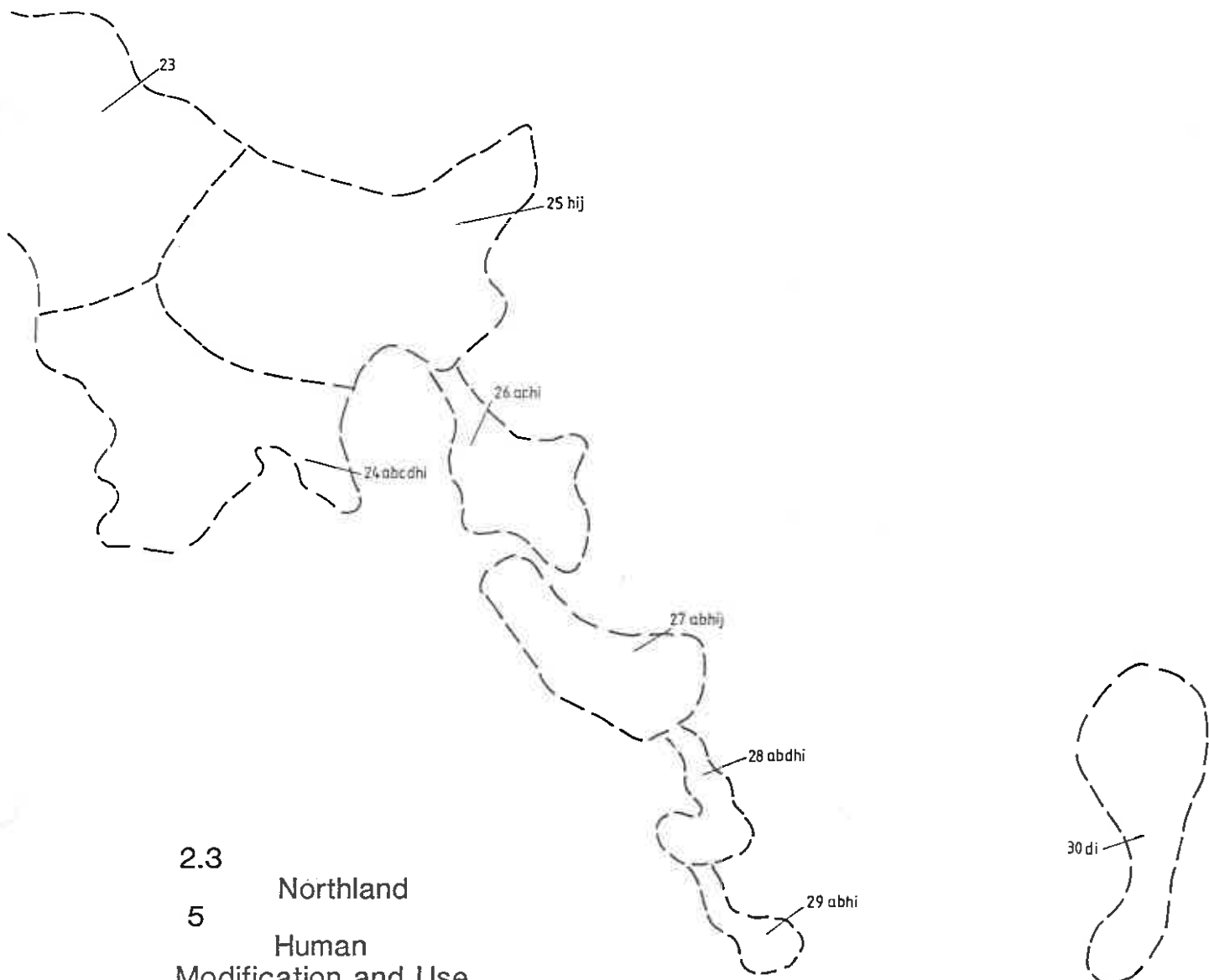
(a)	Erosion, flooding, landslip
(b)	Siltation
(c)	Noxious or invasive exotic plants
(d)	Noxious or farmed animals
(e)	Water pollution
(f)	Mining
(g)	Shore stabilisation works
(h)	Aquaculture
(i)	Fishing techniques
(j)	Spoil or refuse dumping
(k)	Recreation
(l)	Coastal sub-division
(m)	Other



2.3
4
Northland
Existing Threats

5 HUMAN MODIFICATION AND USE

(a)	Land Development
(b)	Reclamations and causeways
(c)	Commercial port areas
(d)	Small boat harbours and moorings
(e)	Outfalls, major pipelines and cables
(f)	Artificial cuts
(g)	Beach replenishment
(h)	Shoreland-based recreation
(i)	Water-based recreation
(j)	Traditional Maori use
(k)	Other

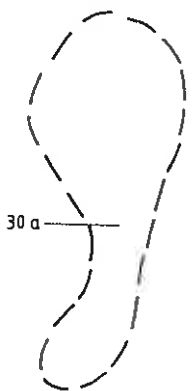
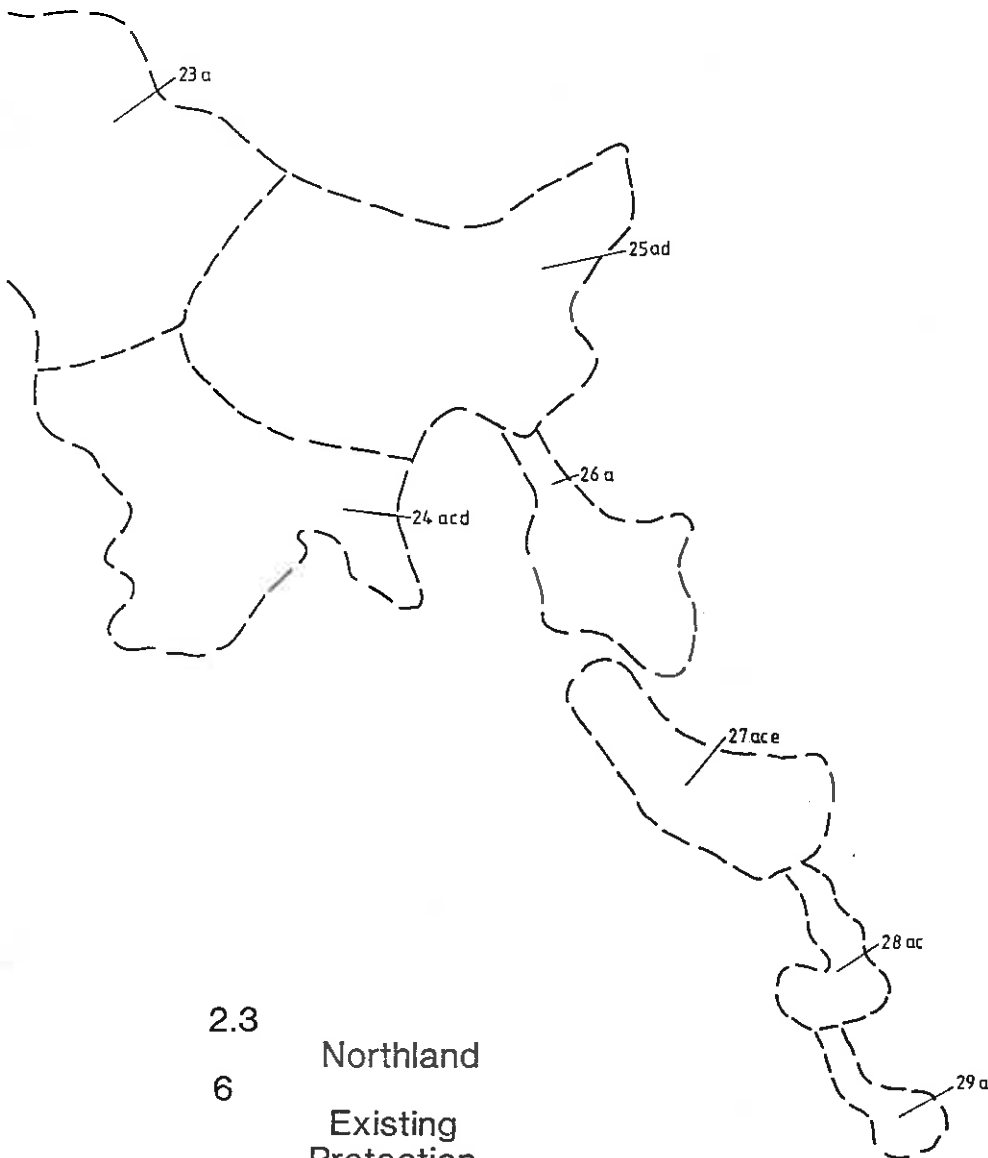


2.3
5
Northland
Human
Modification and Use



6 EXISTING PROTECTION

(a)	National protected areas
(b)	Regional protected areas
(c)	Local protected areas
(d)	Protective zoning
(e)	Marine parks
(f)	Private protected areas
(g)	Voluntary protection of areas
(h)	Rahui areas
(i)	Other



2.3
6
Northland
Existing
Protection

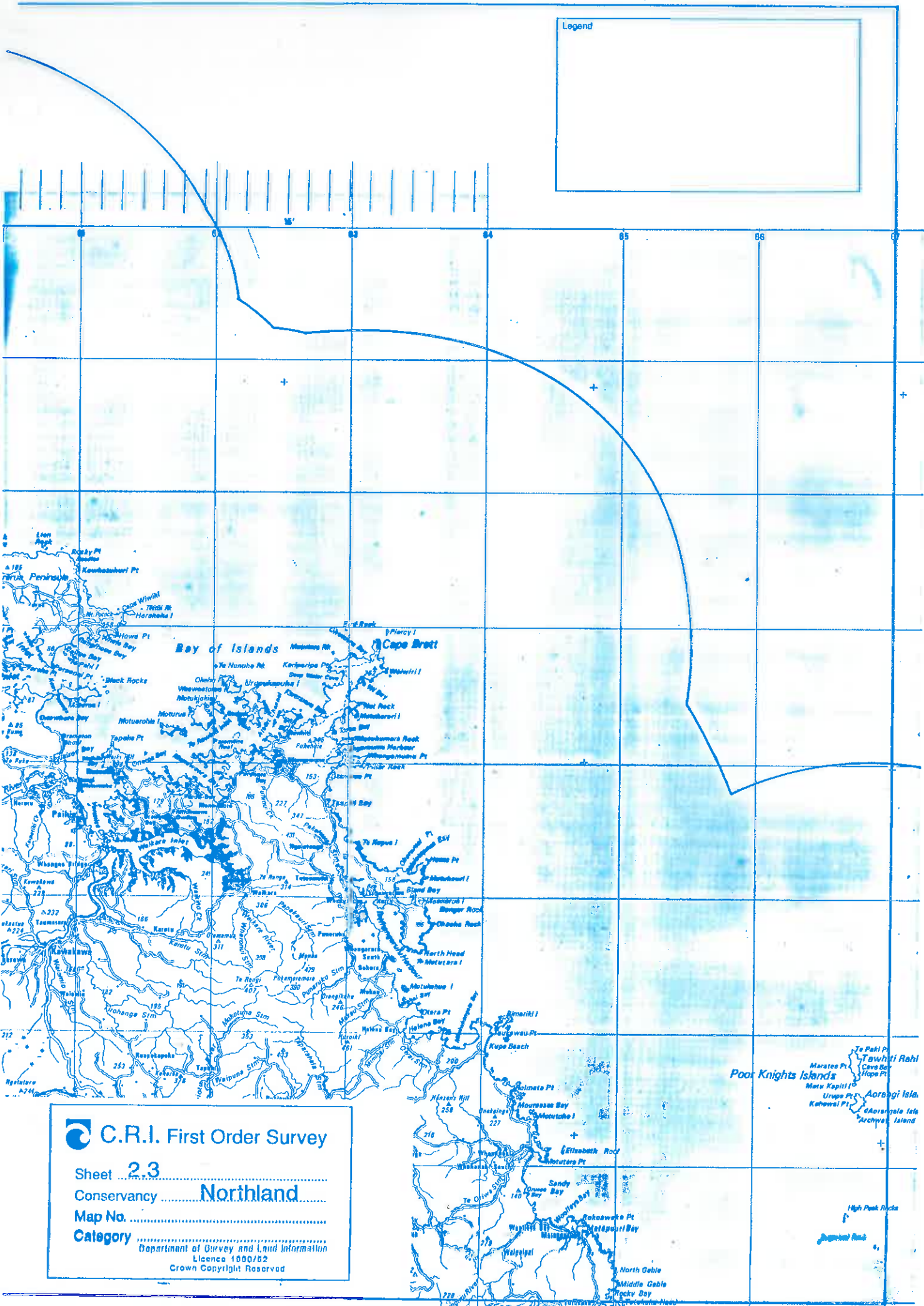
CONSERVATION VALUES


- areas of conservation value
- areas of existing information
- areas where information is lacking



2.3 Northland
7 Conservation Values

5 0 5 10 kilometres



 **C.R.I. First Order Survey**

Sheet **2.3**

Conservancy **Northland**

Map No.

Category

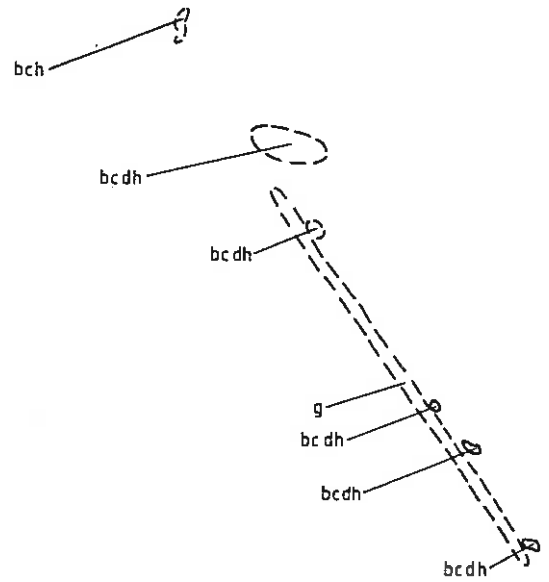
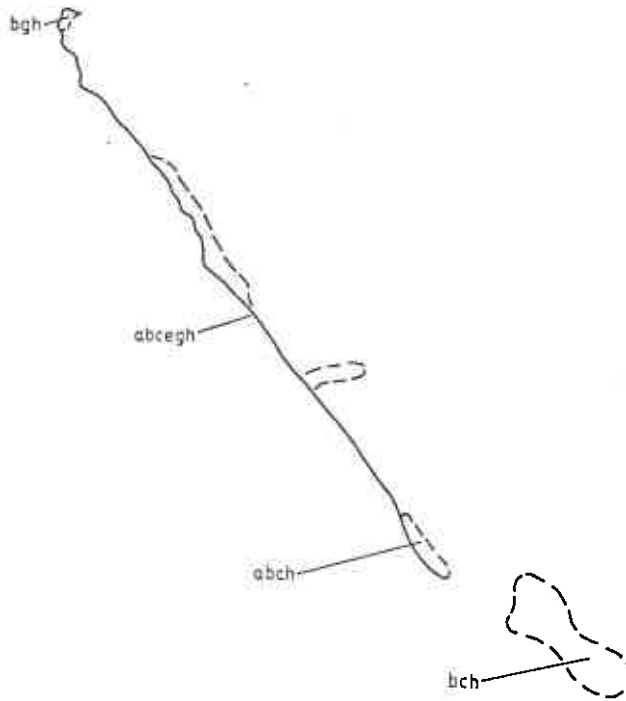
Department of Survey and Land Information
Licence 1990/82
Crown Copyright Reserved

Poor Knights Islands

- Te Paki Pt
- Tawhiti Rahi
- Cave Sd
- Hippo Pt
- Maratoe Pt
- Neu Kapiti Is
- Urupo Pt
- Kahawai Pt
- Aorangi Isla
- dAorangiata Iala
- Archway

High Peak Rocks

Jeppies Rock



2.5

Northland

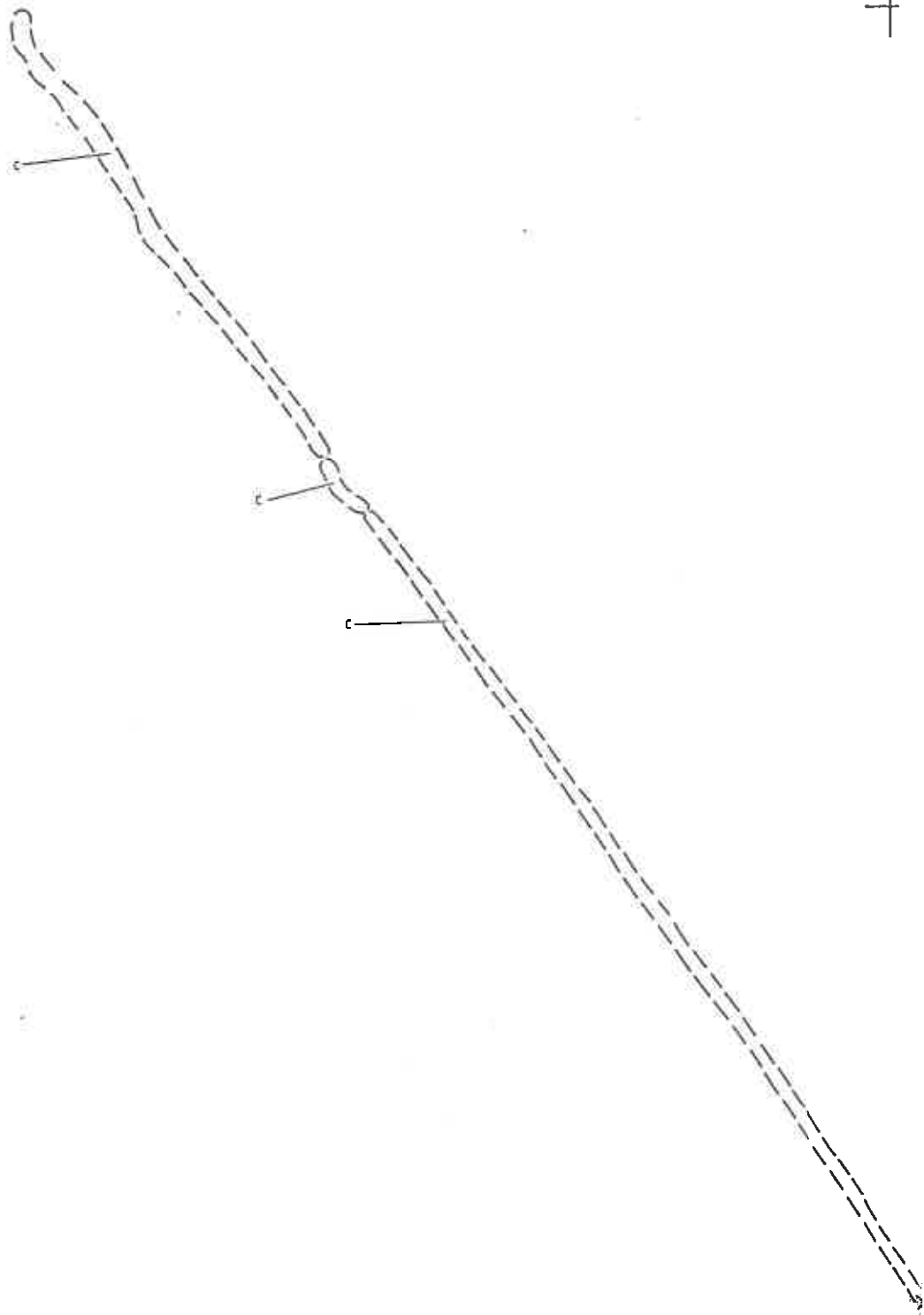
1

Natural

NATURAL VALUES

Features of Important Natural Value:

- (a) high degree of naturalness
- (b) rare/unique species, communities or habitats
- (c) important breeding/feeding/roosting/haulout/nursery areas
- (d) fragile/environmentally sensitive areas
- (e) unique or unusual landforms
- (f) representativeness
- (g) known scientific value
- (h) known national or international importance
- (i) other



2.5

Northland

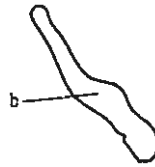
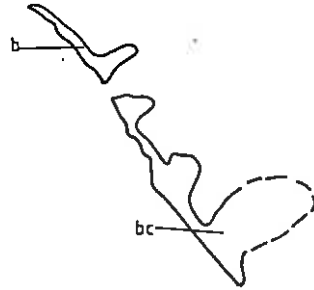
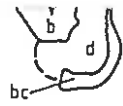
2

Cultural

2 CULTURAL VALUES

Features of Important Cultural Value

- (a) traditional use
- (b) aesthetic value
- (c) land/seascape value
- (d) spiritual value
- (e) educational value
- (f) other



2.5

Northland

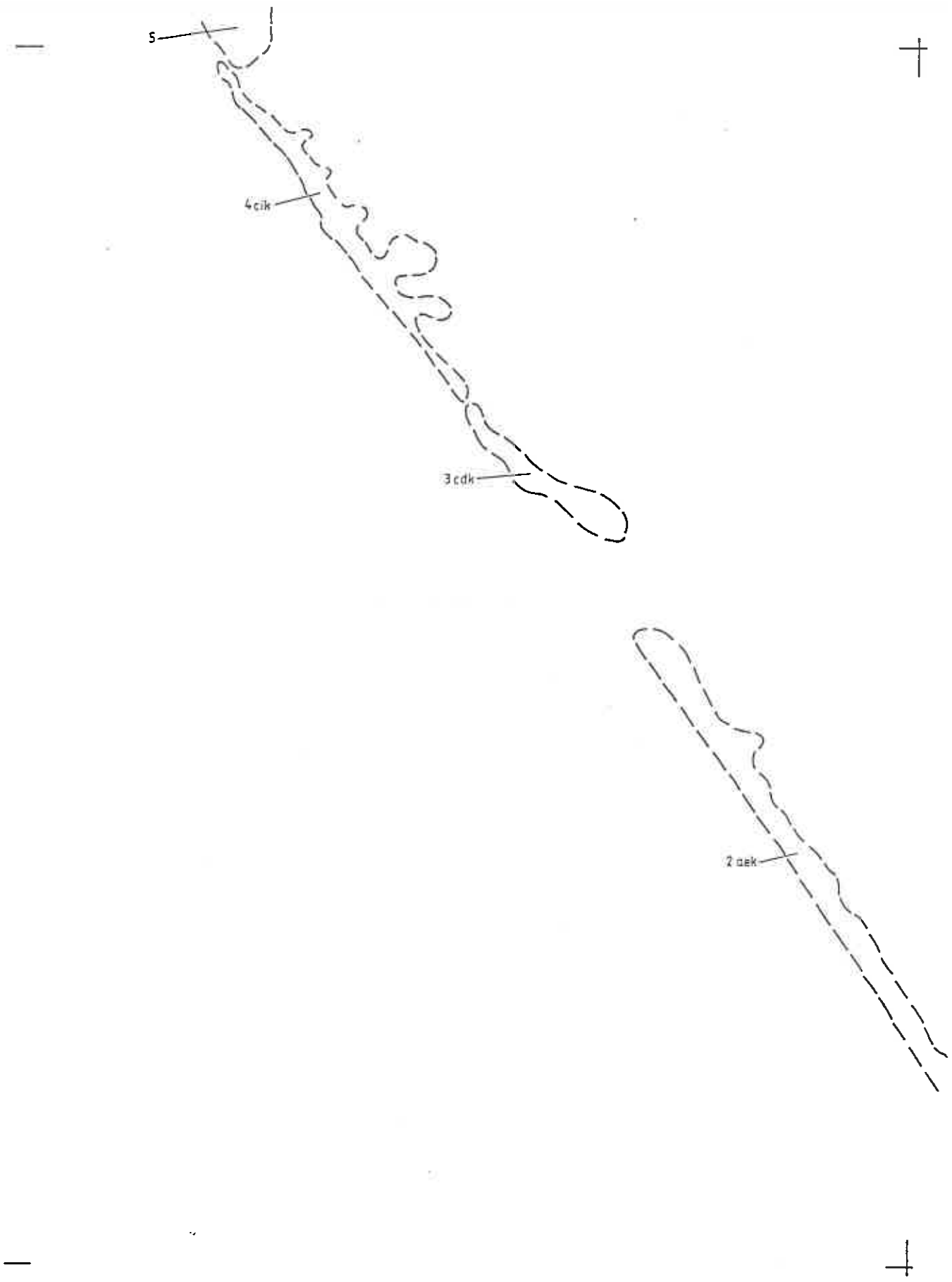
3

Historic

3 HISTORIC VALUES

Features of Important Historic Value:

- (a) known historic value
- (b) archaeological value - Maori origin
- (c) archaeological value - non-Maori origin
- (d) shipwrecks & wreck sites
- (e) known national or international importance
- (f) other



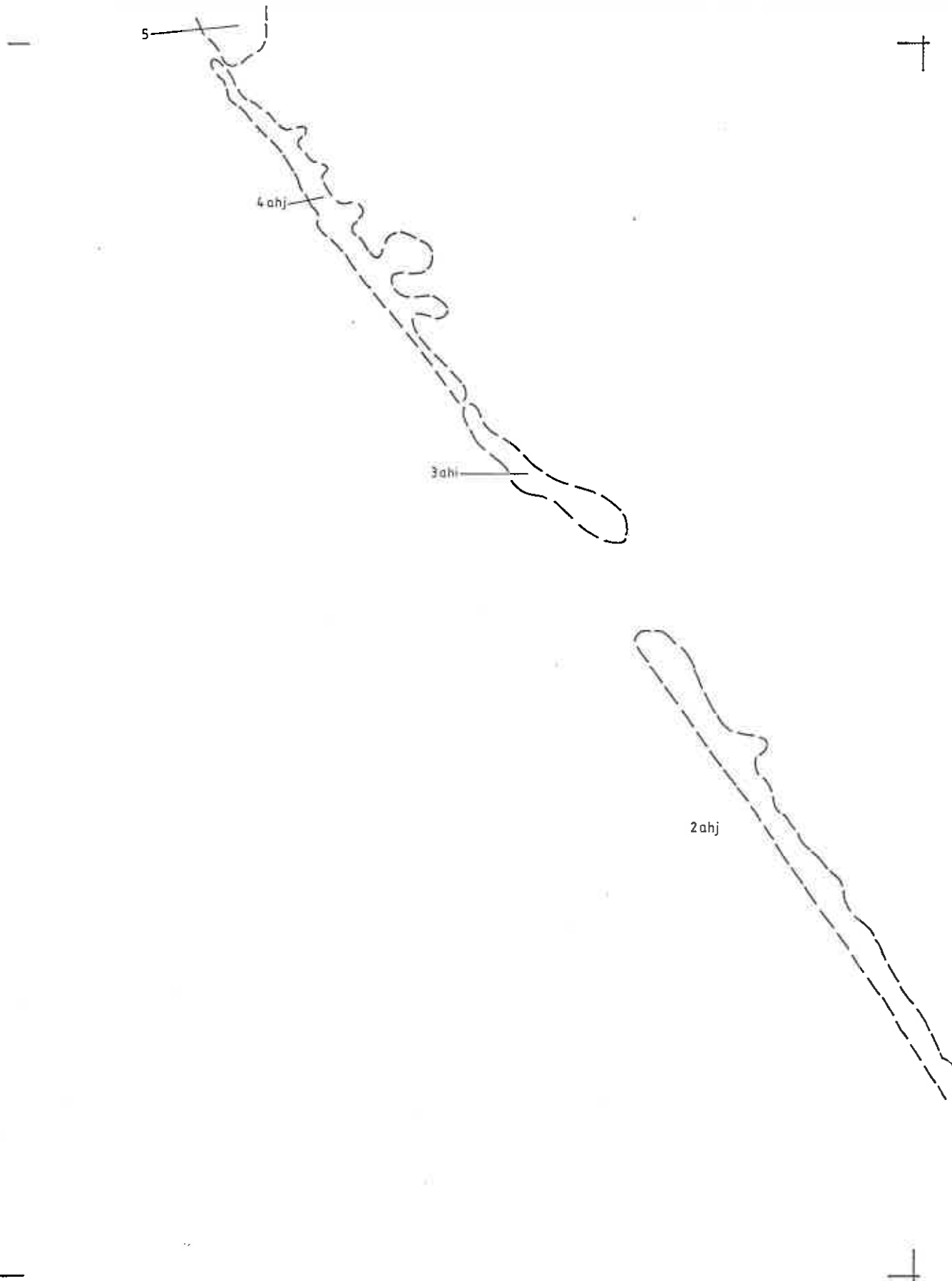
2.5

4

Northland
Existing
Threats

4 EXISTING THREATS

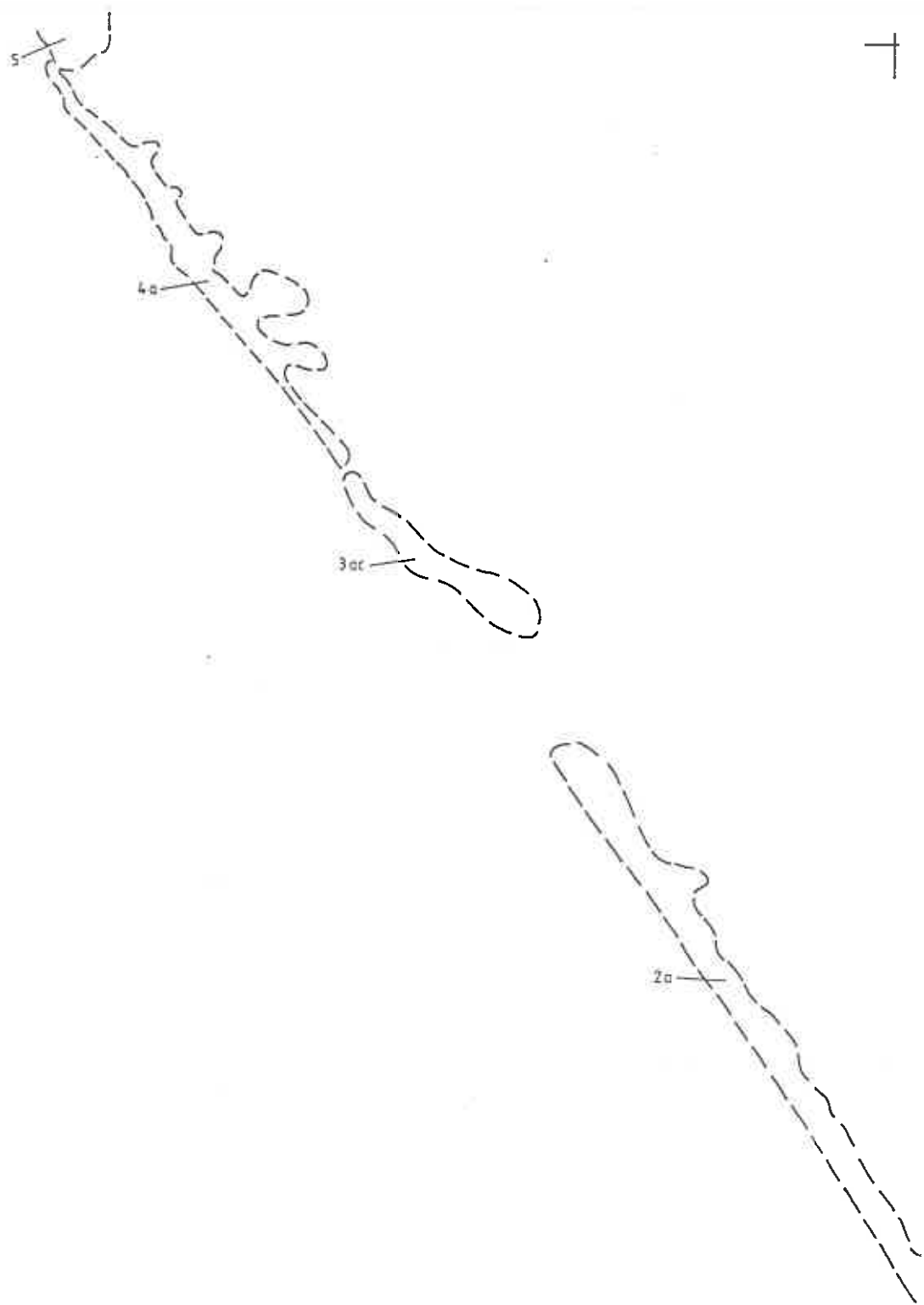
(a)	Erosion, flooding, landslip
(b)	Siltation
(c)	Noxious or invasive exotic plants
(d)	Noxious or farmed animals
(e)	Water pollution
(f)	Mining
(g)	Shore stabilisation works
(h)	Aquaculture
(i)	Fishing techniques
(j)	Spoil or refuse dumping
(k)	Recreation
(l)	Coastal sub-division
(m)	Other



2.5
5
Northland
Human
Modification and Use

5 HUMAN MODIFICATION AND USE

(a)	Land Development
(b)	Reclamations and causeways
(c)	Commercial port areas
(d)	Small boat harbours and moorings
(e)	Outfalls, major pipelines and cables
(f)	Artificial cuts
(g)	Beach replenishment
(h)	Shoreland-based recreation
(i)	Water-based recreation
(j)	Traditional Maori use
(k)	Other

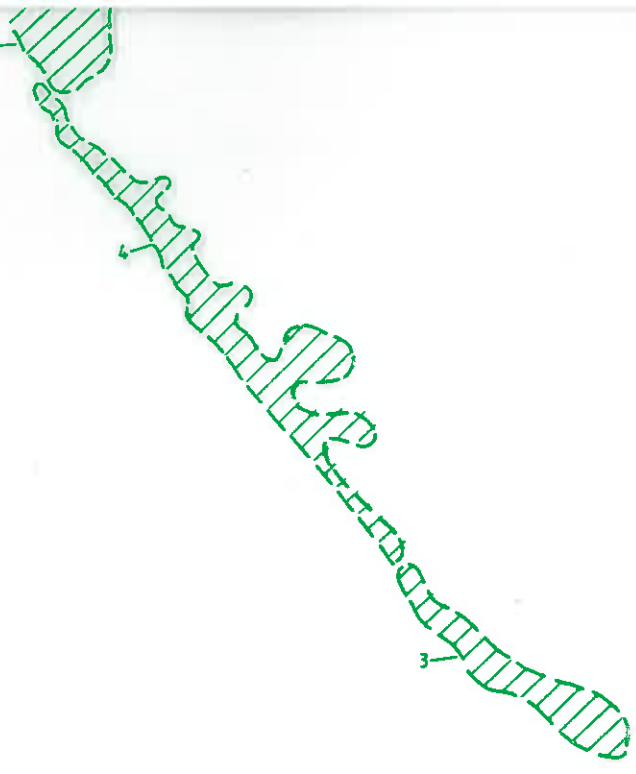


2.5
6
Northland
Existing
Protection

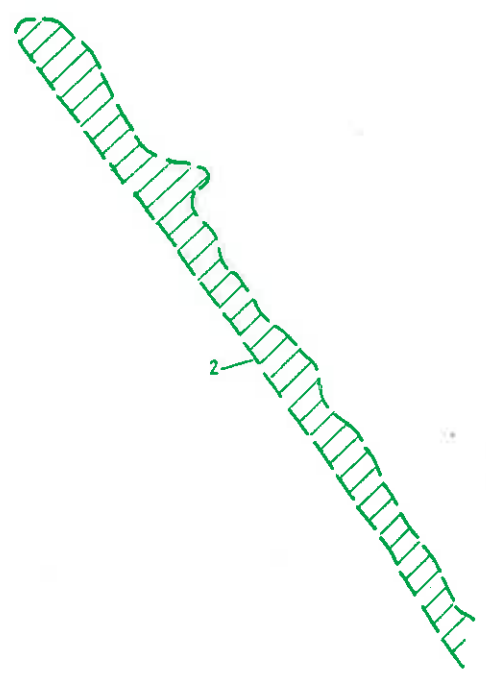
6 EXISTING PROTECTION

(a)	National protected areas
(b)	Regional protected areas
(c)	Local protected areas
(d)	Protective zoning
(e)	Marine parks
(f)	Private protected areas
(g)	Voluntary protection of areas
(h)	Rahui areas
(i)	Other

5



3



2

2.5

Northland

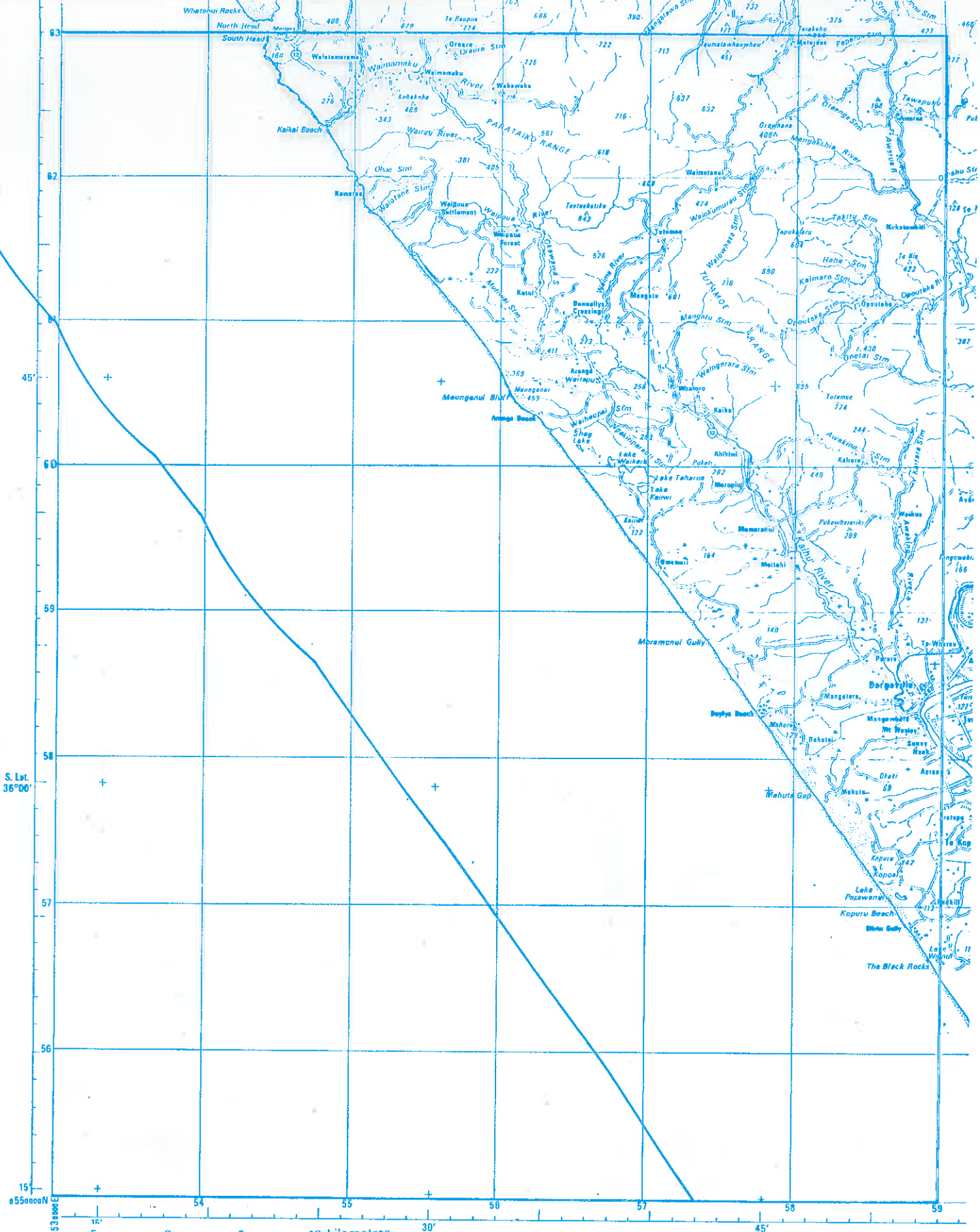
7


Conservation Values

7 CONSERVATION VALUES



areas of conservation value
 areas of existing information
 areas where information is lacking

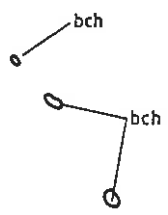
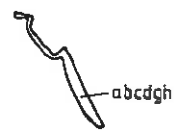
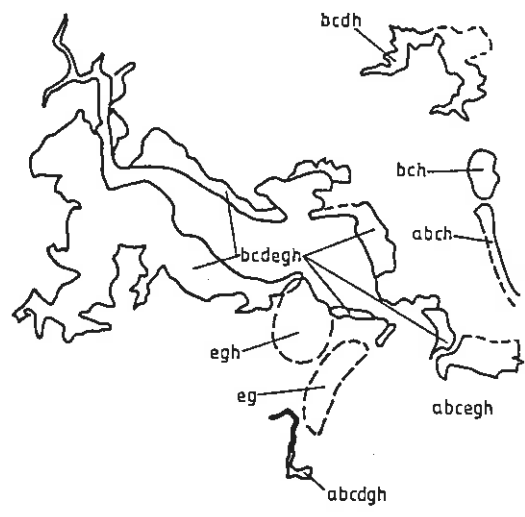
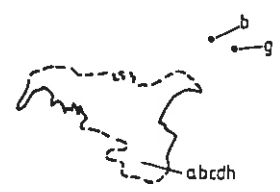
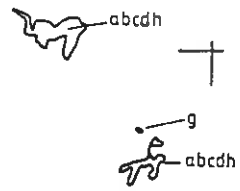



C.R.I. First Order Survey
 Sheet **2.5**
 Conservancy **Northland**
 Map No.
 Category
 Department of Survey and Land Information
 Licence 1990/52
 Crown Copyright Reserved

Legend

CC

—



+

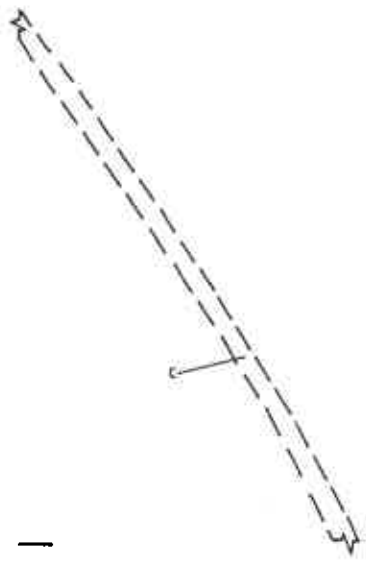
2.6
1

Northland
Natural

NATURAL VALUES

Features of Important Natural Value:

- (a) high degree of naturalness
- (b) rare/unique species, communities or habitats
- (c) important breeding/ feeding/ roosting/ haulout/ nursery areas
- (d) fragile/environmentally sensitive areas
- (e) unique or unusual landforms
- (f) representativeness
- (g) known scientific value
- (h) known national or international importance
- (i) other

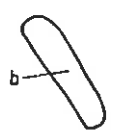
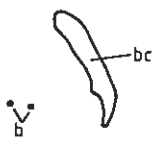
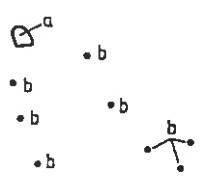
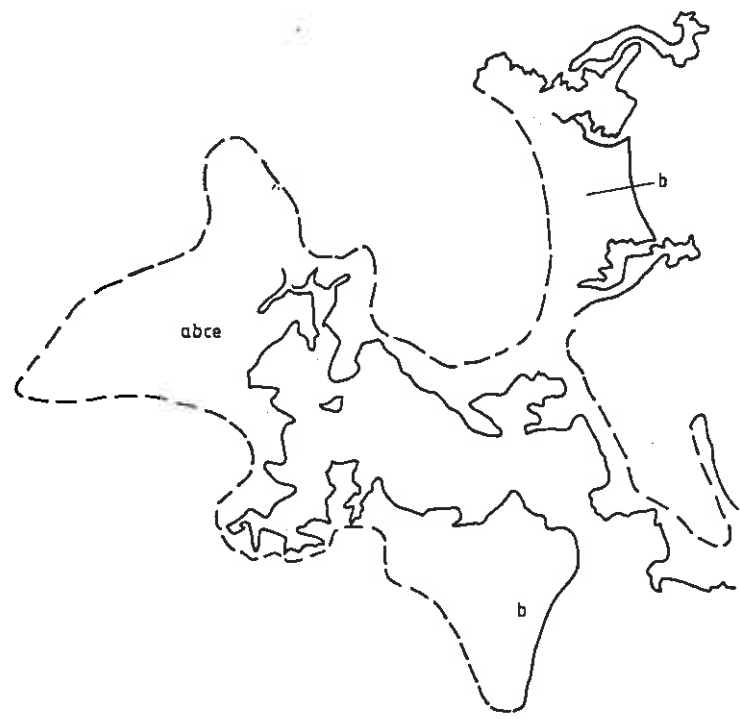
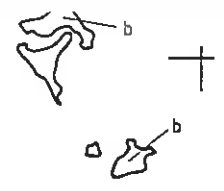


2.6 Northland
2 Cultural

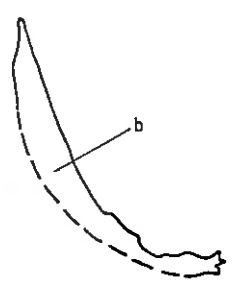
2 CULTURAL VALUES

Features of Important Cultural Value

(a)	traditional use
(b)	aesthetic value
(c)	land/seascape value
(d)	spiritual value
(e)	educational value
(f)	other



• b

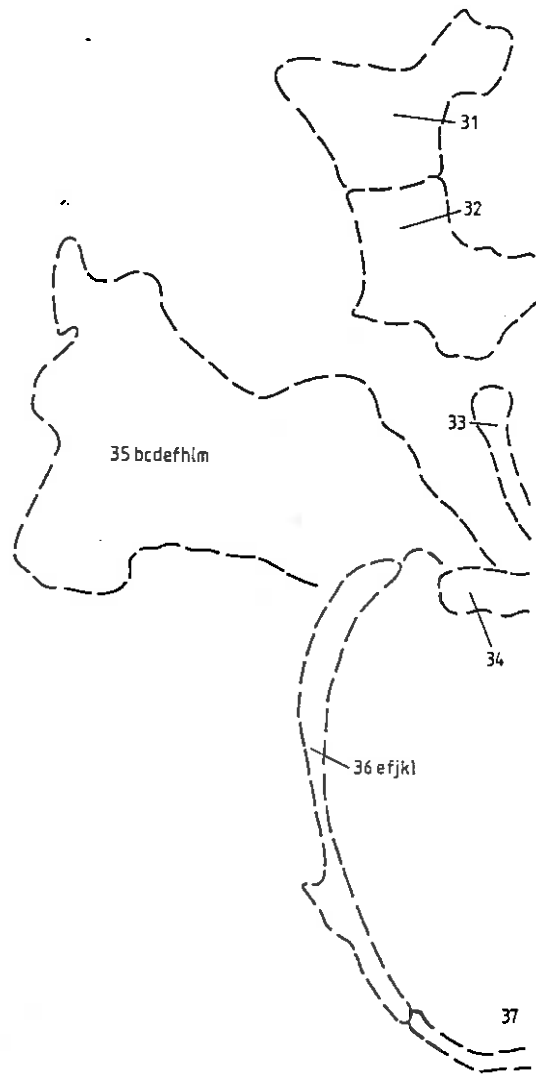


2.6 Northland
3 Historic

3 HISTORIC VALUES

Features of Important Historic Value:

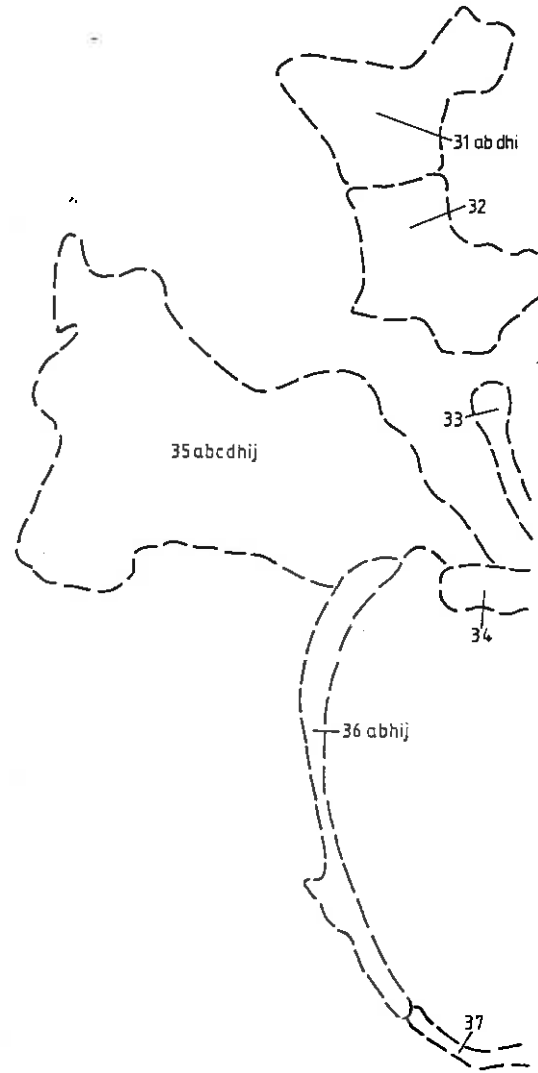
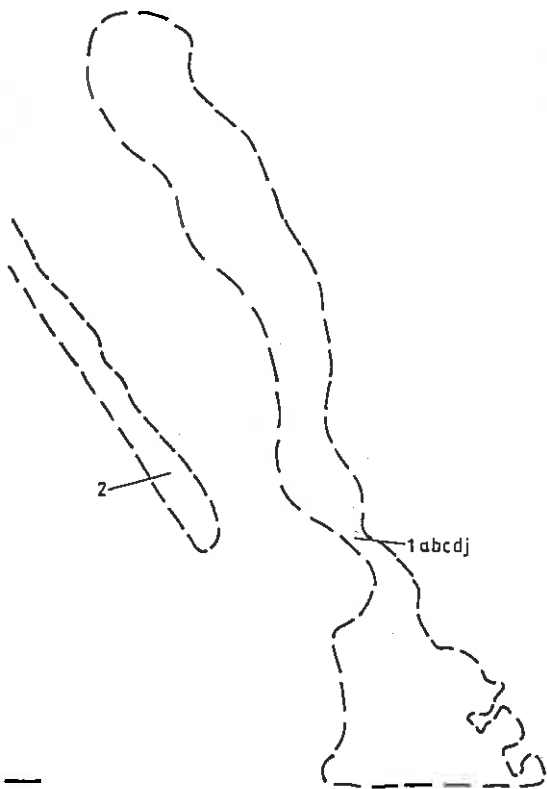
(a)	known historic value
(b)	archaeological value - Maori origin
(c)	archaeological value - non-Maori origin
(d)	shipwrecks & wreck sites
(e)	known national or international importance
(f)	other



2.6
4
Northland
Existing
Threats

4 EXISTING THREATS

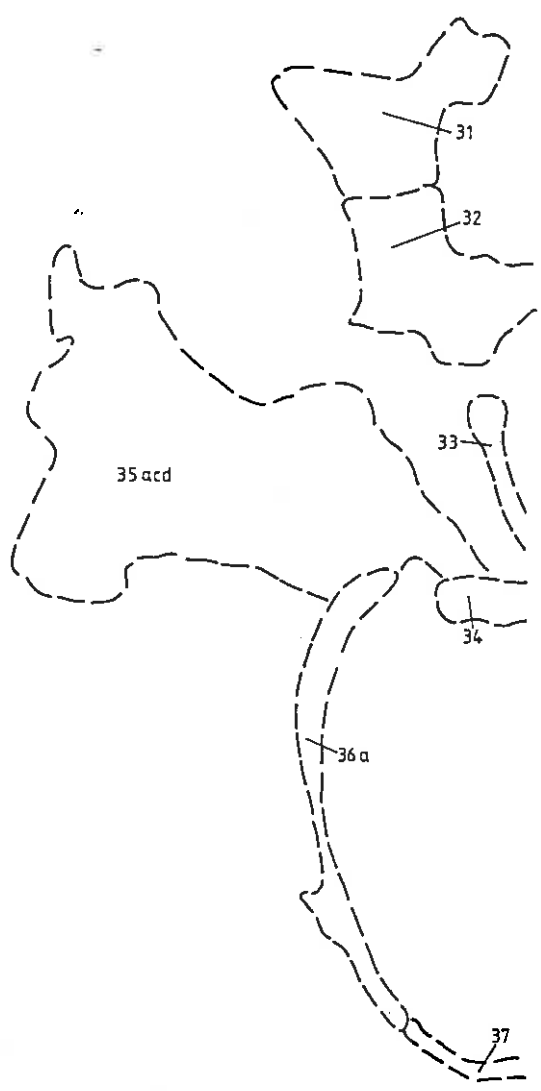
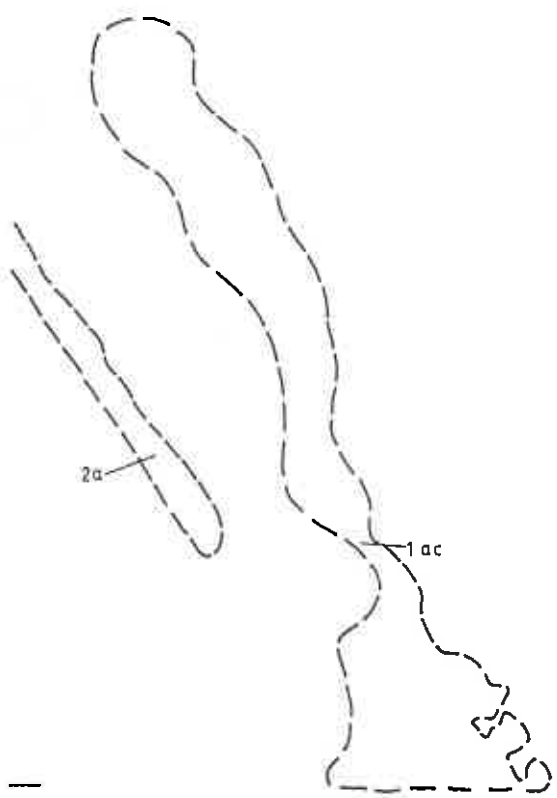
(a)	Erosion, flooding, landslip
(b)	Siltation
(c)	Noxious or invasive exotic plants
(d)	Noxious or farmed animals
(e)	Water pollution
(f)	Mining
(g)	Shore stabilisation works
(h)	Aquaculture
(i)	Fishing techniques
(j)	Spoil or refuse dumping
(k)	Recreation
(l)	Coastal sub-division
(m)	Other



2.6 Northland
5 Human Modification and Use

5 HUMAN MODIFICATION AND USE

(a)	Land Development
(b)	Reclamations and causeways
(c)	Commercial port areas
(d)	Small boat harbours and moorings
(e)	Outfalls, major pipelines and cables
(f)	Artificial cuts
(g)	Beach replenishment
(h)	Shoreland-based recreation
(i)	Water-based recreation
(j)	Traditional Maori use
(k)	Other



2.6
6
Northland
Existing
Protection

6. EXISTING PROTECTION

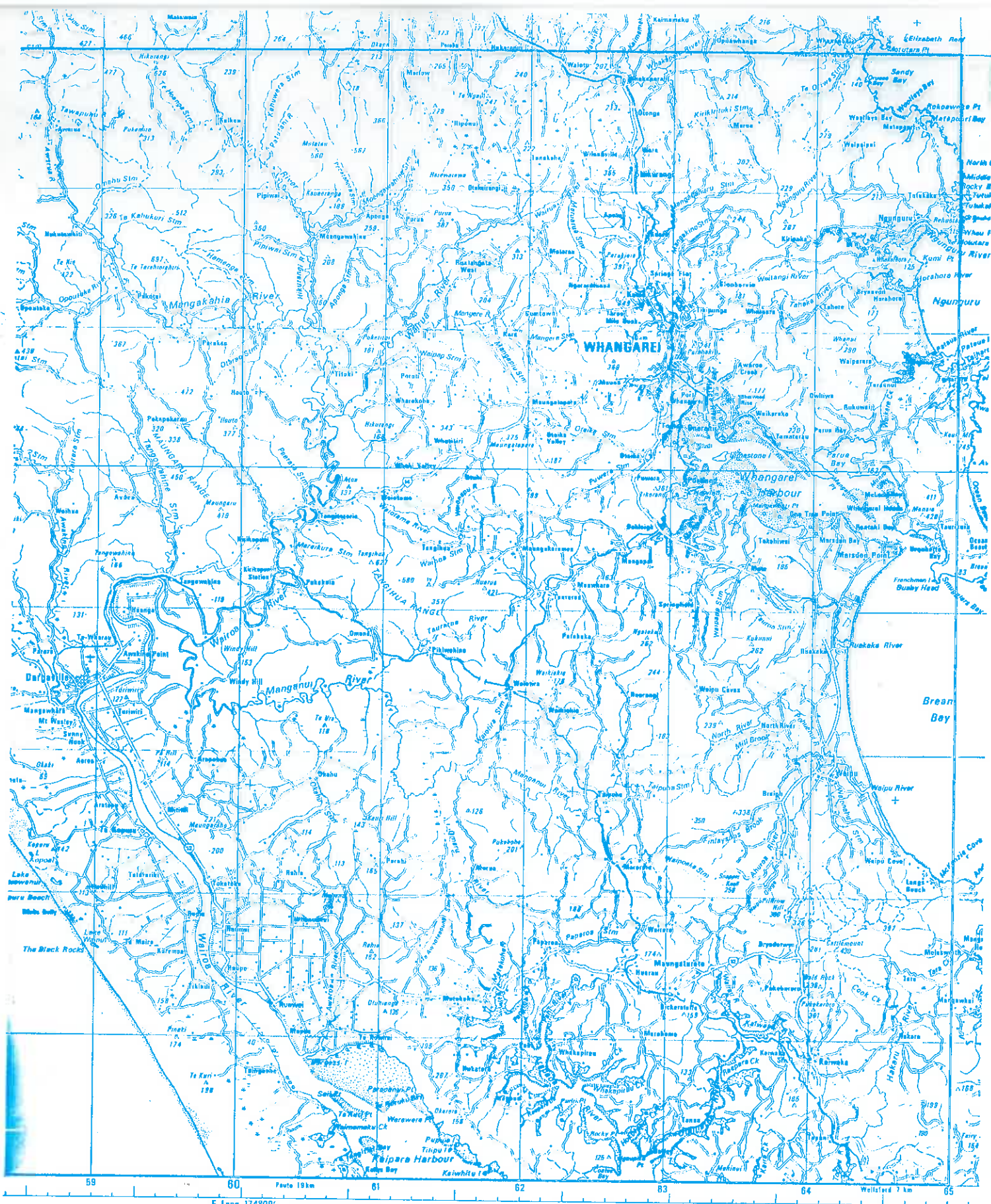
(a)	National protected areas
(b)	Regional protected areas
(c)	Local protected areas
(d)	Protective zoning
(e)	Marine parks
(f)	Private protected areas
(g)	Voluntary protection of areas
(h)	Rahui areas
(i)	Other



2.6
7
Northland
Conservation
Values

7 CONSERVATION VALUES

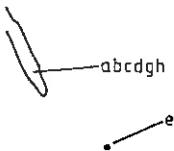
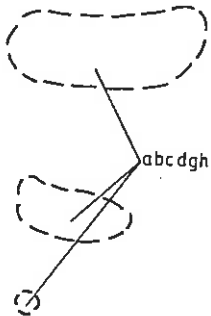
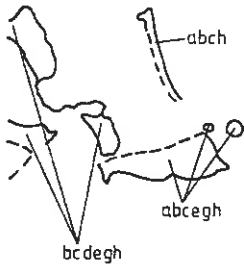
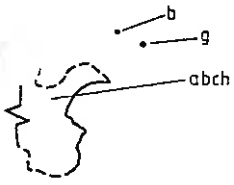
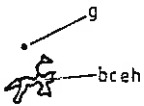
-  areas of conservation value
-  areas of existing information
-  areas where information is lacking




C.R.I. First Order Survey
 Sheet **2.6**
 Conservancy **Northland**
 Map No.
 Category

Department of Survey and Land Information
 Licence 1000/52
 Crown Copyright Reserved

Legend



2.7

Northland

1

Natural

NATURAL VALUES

Features of Important Natural Value:

(a)	high degree of naturalness
(b)	rare/unique species, communities or habitats
(c)	important breeding/feeding/roosting/haulout/nursery areas
(d)	fragile/environmentally sensitive areas
(e)	unique or unusual landforms
(f)	representativeness
(g)	known scientific value
(h)	known national or international importance
(i)	other

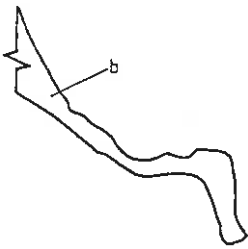
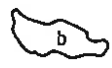
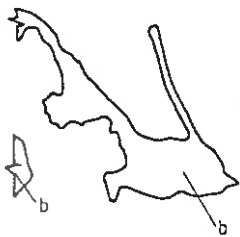
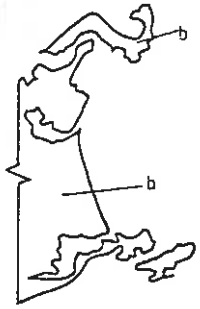
+



2.7
2
Northland
Cultural

- 2 CULTURAL VALUES
- Features of Important Cultural Value
- (a) traditional use
 - (b) aesthetic value
 - (c) land/seascape value
 - (d) spiritual value
 - (e) educational value
 - (f) other

+

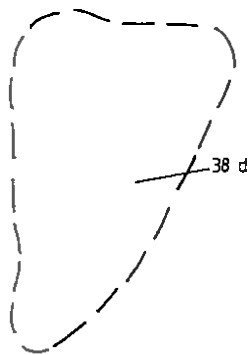
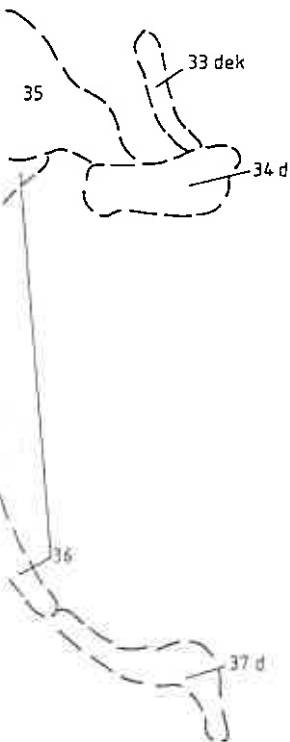
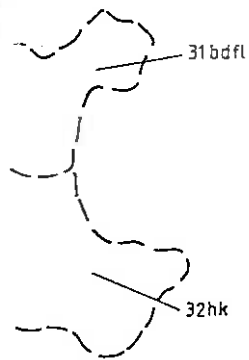
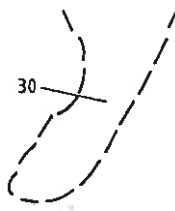
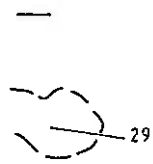


2.7
3
Northland
Historic

3 HISTORIC VALUES

Features of Important Historic Value:

- (a) known historic value
- (b) archaeological value - Maori origin
- (c) archaeological value - non-Maori origin
- (d) shipwrecks & wreck sites
- (e) known national or international importance
- (f) other



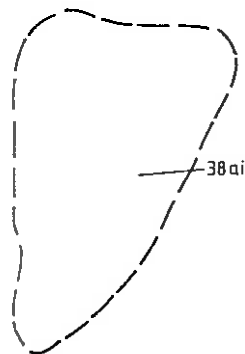
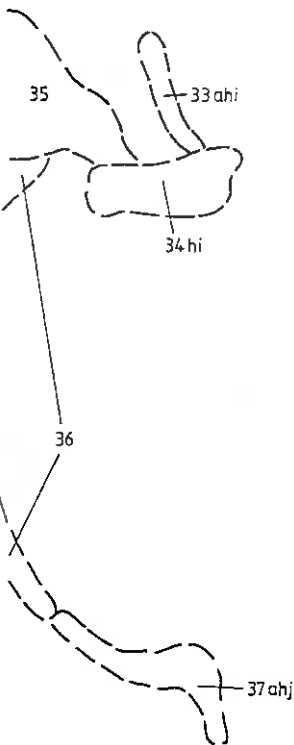
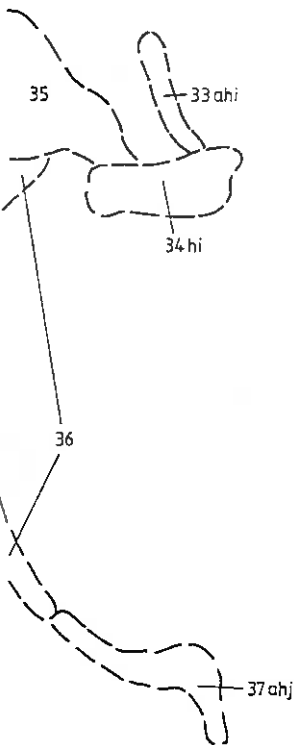
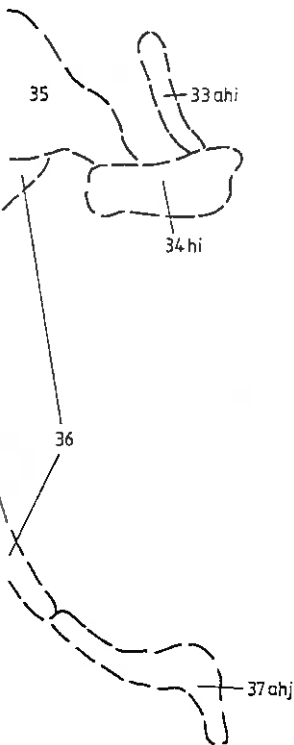
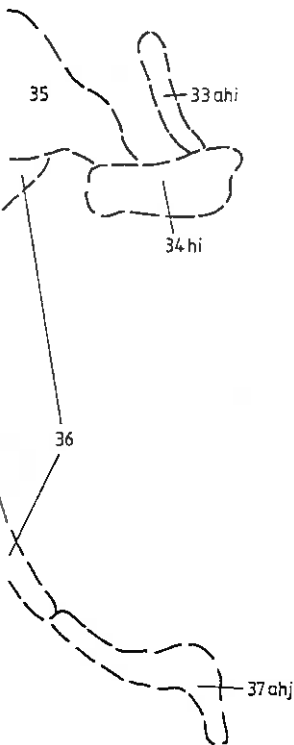
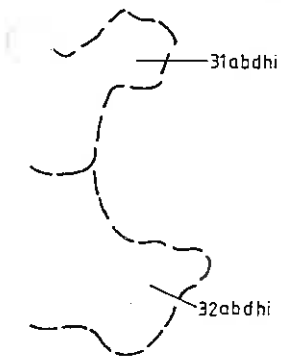
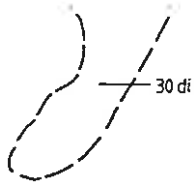
2.7

4

Northland
Existing
Threats

4 EXISTING THREATS


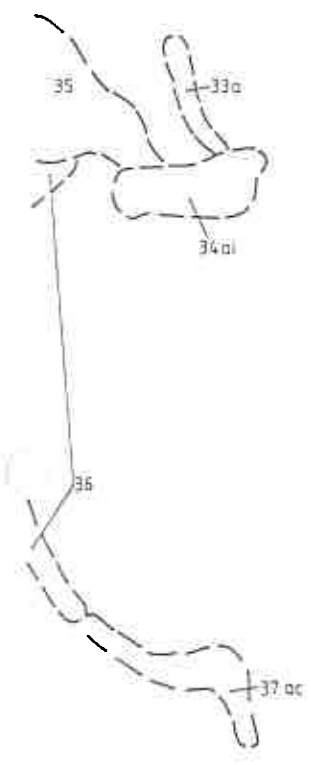
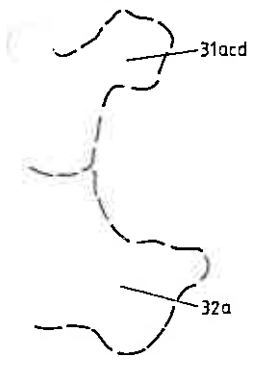
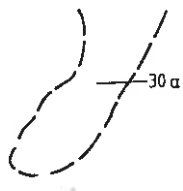
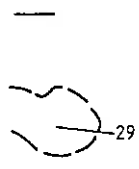
(a)	Erosion, flooding, landslip
(b)	Siltation
(c)	Noxious or invasive exotic plants
(d)	Noxious or farmed animals
(e)	Water pollution
(f)	Mining
(g)	Shore stabilisation works
(h)	Aquaculture
(i)	Fishing techniques
(j)	Spoil or refuse dumping
(k)	Recreation
(l)	Coastal sub-division
(m)	Other



5 HUMAN MODIFICATION AND USE

- (a) Land Development
- (b) Reclamations and causeways
- (c) Commercial port areas
- (d) Small boat harbours and moorings
- (e) Outfalls, major pipelines and cables
- (f) Artificial cuts
- (g) Beach replenishment
- (h) Shoreland-based recreation
- (i) Water-based recreation
- (j) Traditional Maori use
- (k) Other

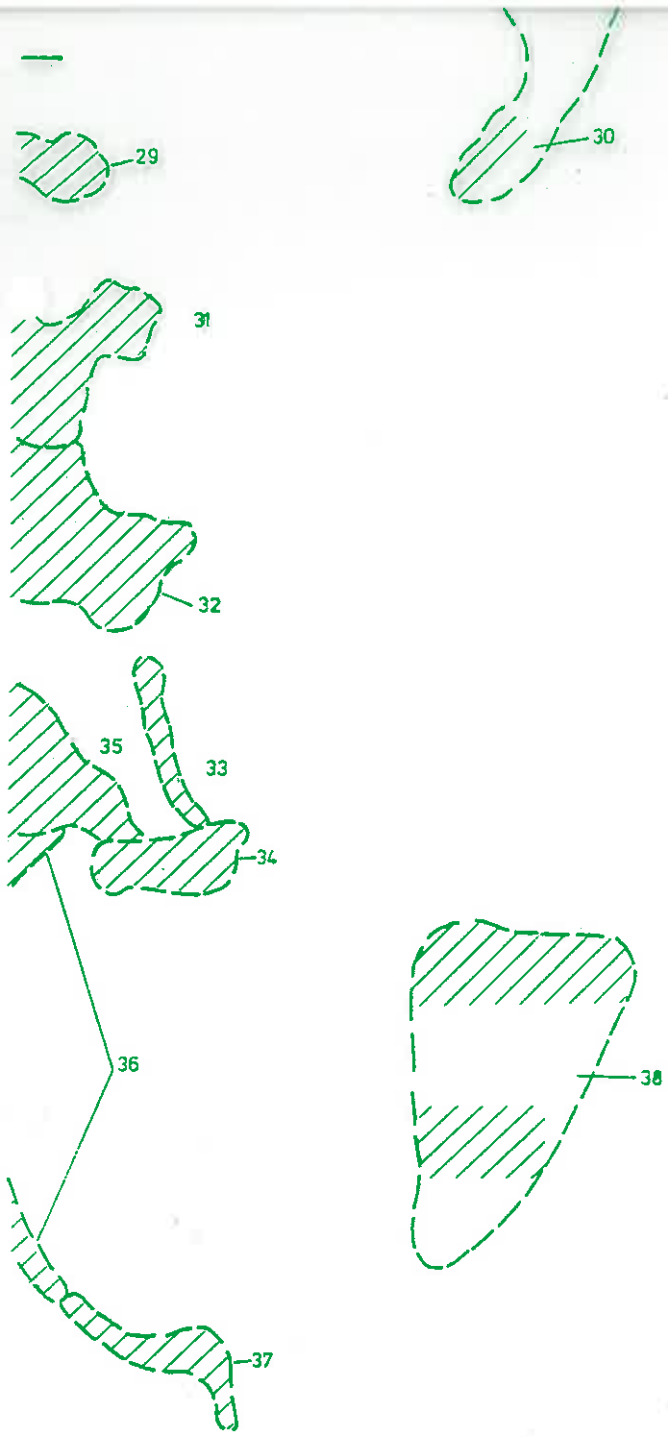
2.7 Northland
 5 Human
 Modification and Use



2.7
6
Northland
Existing
Protection

EXISTING PROTECTION

(a)	National protected areas
(b)	Regional protected areas
(c)	Local protected areas
(d)	Protective zoning
(e)	Marine parks
(f)	Private protected areas
(g)	Voluntary protection of areas
(h)	Rahui areas
(i)	Other



2.7

Northland

7

Conservation Values

7 CONSERVATION VALUES



areas of conservation value
 areas of existing information
 areas where information is lacking

